




 PROMERITA

 westbank

 BC HOUSING

ZGF

EAST VILLAGE

**EAST 1: 1030, 1040, 1050, 1060 & 1070 East Hastings Street
Rezoning, April 2024**

Revision 01: August 2024



TABLE OF CONTENTS

A INTRODUCTION

East Village Overview

East Village Overview	6
Purpose-built and Equitable Housing	7

Policy Enquiry Process Criteria Alignment

Project Goals	8
Urban Design Goals	9
BC Housing Partnership	10

B URBAN DESIGN RATIONALE

The Hastings Street Corridor

A History of Community	13
Community Continuum: East Village	14
Location	15
Responding to Axial Shifts along Hastings	16
Policy Area - Urban Design	17
Neighbourhood - Urban Design	18

C EAST 1 PROJECT

Site

Location	21
Current Use	22
Site Photos	23
Street Elevations	24
Contextual Aerial View	26
Future Contextual Aerial View	28

Zoning Analysis + Review Criteria

Applicable Policies & Guidelines	30
Variance Rationale	30
Project Information	31
1. Housing	32
2. Jobs	33
3. Cultural, Social, and other City Serving Amenities	34
4. Energy and Greenhouse Gases	35
5. Neighbourhoods	36

Proposal

East 1 Project Overview	38
Key Design Moves	39
Hastings Block Typology	41
Facade Strategy	42
Podium Strategy	43
Architectural Expression	44
Form of Development	46
Livability	48
Amenities	50
Sustainable Transport	52
Sustainability	53
CPTED Measures	54

Drawing Sets

Development Data	56
Site Survey	60
Building Grades Survey	61
Context Site Plan	62
Site Plan	63
Streetscape Elevations	64
Shadow Study	67
Floor Plans	68
Section East/West	78
Section North/South	79
Elevations	80
Materials	82



This page intentionally left blank



A INTRODUCTION

East Village Overview

East Village Overview6
Purpose-built and Equitable Housing7

Policy Enquiry Process Criteria Alignment

Project Goals8
Urban Design Goals9
BC Housing Partnership.....10

East Village Overview

924 TOTAL HOMES

767 SECURED PURPOSE-BUILT RENTAL
EAST 1 - 382 units
EAST 2 - 385 units

157 SENIOR SOCIAL HOUSING
EAST 3 - 157 Social Housing Units
(Includes 36 Replacement SRA units)

12,925 SF STREET LEVEL COMMERCIAL

2,289 SF STREET LEVEL SOCIAL ENTERPRISE

20.47% SOCIAL HOUSING
STANDALONE LOW-INCOME HOUSING FOR SENIORS

20.47% of total rental units that are provided on East 1 & East 2 (767 units) would be dedicated Social Housing and these units would be provided on the East 3 site. Westbank and Promerita have transferred the ownership of the East 3 Land to BC Housing for the construction of these 157 standalone Social Housing units for Seniors on the East 3 Site.

ZGF, on behalf of Promerita and Westbank, have assembled a multi-disciplinary team that is community minded and strives to deliver critically needed secured purpose-built rental, and social housing to the Downtown Eastside.

The development proposal is comprised of three residential buildings with commercial space at grade. The combined proposal seeks to add secured purpose-built rental homes, and social housing units that achieve high levels of quality and livability and that meet the needs of the tenants and the community.

Following the Downtown Eastside Guidelines, the proposal seeks to rezone all 3 properties under a single application to create CD-1 Comprehensive Development.

- East 1: 1030, 1040, 1050, 1060 & 1070 East Hastings Street, Vancouver, BC
- East 2: 1115 & 1127 East Hastings Street, Vancouver, BC
- East 3: 1168, 1172 & 1180 East Hastings Street, Vancouver, BC.

EAST 1
Secured Purpose-built Rental
382 homes

EAST 2
Secured Purpose-built Rental
385 homes

EAST 3
Seniors Social Housing
157 homes



Purpose-built and Equitable Housing


We are seeking to process the rezoning of all three East Village properties in a single application allowing us to concentrate the most affordable homes into a single building (East 3).

East 1 and East 2, to be owned by Westbank/Promerita as purpose-built market rental units.

Westbank and Promerita have transferred ownership of the East 3 property to BC Housing for the construction of 157 social and affordable rental homes for seniors. Design and construction of the East 3 building will be managed by Westbank and 100% funded by BC Housing through a combination of capital and operating grants and low-cost construction financing.


Secured Purpose-built Rental - 767 Units

East 1



382 Secured Market Rental

East 2




385 Secured Market Rental

- Owner: Promerita/Westbank
- Total Units: 767 Units of Secured Market Rental Housing including 3 Affordable live work units
- Prospective Financing Partner: BC Housing
- Building Performance Target: To meet Green Buildings Policy for Rezoning
- Transportation: Minimal car parking and focus on sustainable transport
- 3 Affordable Live Work Units: These are intended to be made available to the creative community such as local artists and musicians help foster the creative culture within the area.
- 1,559 SF Community Serving Retail/Maker Space: The intent would be to have dedicated programed space that support and foster creative culture within the community with space for craft, woodworking, carving, creating, making and artist studio/display space.



Seniors Social Housing - 157 Units

East 3



121 Seniors + 36 Replacement Housing SRA Units

- Owner: BC Housing
- Operator: To be determined
- Total Units: 157 Units of Secured Social Housing (Housing Agreement) for seniors
- 36 Single Room Accomodation (SRA) replacement units (100% shelter rates)
- 121 Social Housing Units
- Affordability: 33.33% of units shelter rate, 33.33% of units HILs rate, 33.33% of units low end of market
- Land Partner: Promerita/Westbank contributing East 3 land
- Prospective Financing & Funding (capital and operating) Partner: BC Housing
- CMHC: Funding
- Diversity: Mixed income building
- Building Performance Target: To meet Green Buildings Policy for Rezoning
- Transportation: Minimal car parking and focus on sustainable transport
- Commercial unit designated as social enterprise.
- Timing: Delivered concurrently with East 1 + 2
- Estimated Rental Rates 2023
 - Shelter: \$375
 - HIL's - Mixed Income: \$850 - \$1150
 - LEM: \$1150 - \$1550
 - Note: Proposed tenure/rents will be subject to BC Housing approvals and available funding.

East Village
924 Total Units

Policy Enquiry Process Criteria Alignment

The City of Vancouver proposes a Policy Enquiry Process that intends to provide a consistent review process for development enquiries that do not comply with rezoning policy but may offer opportunities and benefits that may warrant further consideration by Council. This page summarizes East Village project goals alignment with the Baseline and Review Criteria set by the Policy Enquiry Process. The project proposal notably focuses on housing criteria while also meeting a majority of Baseline and Review Criteria.


Council unanimously supported the project moving forward with Enhanced Rezoning through a Policy Enquiry Directions report on July 21st 2022.



Policy Enquiry Process Review Criteria

- 1. Housing
- 2. Jobs
- 3. Cultural, Social, City Serving Amenities
- 4. Energy and Greenhouse Gases
- 5. Neighbourhoods
- 6. Ecology
- 7. Municipal Infrastructure

Project Goals



Neighbourhood Development & Local Economy

Jump start reinvigoration of street level activity by providing grade related commercial from west of Glen Drive to Vernon Drive.


Introduce pedestrian related commercial to Viaduct. Design buildings to anticipate future development: Introduce a variation in streetwall heights that achieve a transitional scale between buildings within the block to reflect the historical Hastings Block Typology.



Housing, Health, & Well-being

The project intends to deliver a mix of well designed units, providing the much needed housing supply for singles, families and seniors in the Hastings East community.

Replacement of 36 Single Room Accommodation (SRA) units that are at the end of their life and in need of replacement. The replacement units will be larger and built to meet the latest guidelines for livability. Building will be designed with a focus on occupant livability. Buildings designed to maximize access to views and daylight. Access to indoor and outdoor amenities will promote a healthy and active lifestyle for the residents.



Affordability

The project will bring a diverse mix of high-quality purpose-built rental housing that meets the needs of the tenants and the community.

Focus for the project has been put on maximizing the number of homes along with ensuring an appropriate mix of studio, one bedroom, family homes and housing for seniors.



Sustainability

Project aims to adhere to *Green Buildings Policy for Rezoning*. The design team will be exploring opportunities through the design process to reach beyond the performance targets set out in the *Green Buildings Policy for Rezoning* such as reducing the carbon impact and exploring construction innovation.

Each of the projects through design aims to foster a sustainable culture for the occupants, reducing the dependency on cars and promoting more sustainable and active forms of transport.



Urban Design Goals



Create a Heart

Be guided by the objective of creating a heart to the Hastings East Neighbourhood.

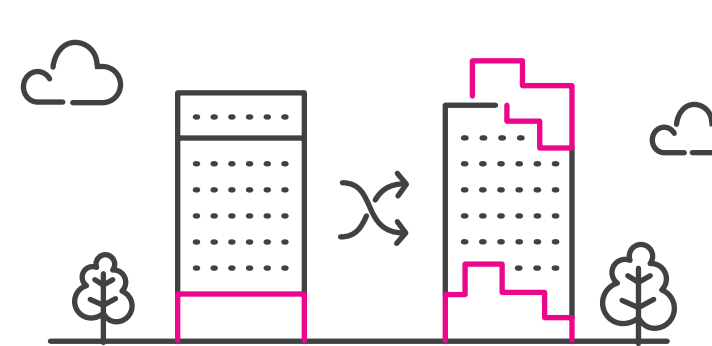
Enhance the linear nature of the Hastings East neighbourhood with a defined heart or center at the eastern end of the Downtown Eastside (DTES) plan.



Intensify the Range of Housing Types

Consider intensifying the quantity and range of housing types at the heart of Hastings East to better meet the City's housing needs.

Use the intensification as a means of creating social connections and sense of community, integrating social and market housing at the neighbourhood scale.



Evolve the Hasting Block Typology

Create opportunity to evolve the building typology by breaking from its traditional typological urban design and building form and re-think the relationship between the buildings and the street.



Create Neighbourhood Identity through Building Form

Consider an alternative to the linear extrusion of a single urban form to allow for a modulation and variation in interpretation of that form.

Evolve the vision of the DTES Plan for Hastings East to create variations in themes established elsewhere in the plan.

Enrich the urban environment with distinctive character layered onto repetitive character.



BC Housing Partnership



1701 – 4555 Kingsway
Burnaby, BC V5H 4V8
T: 604 433 1711
F: 604 439 4722
www.bchousing.org

March 25, 2024

City of Vancouver
453 West 12th Avenue,
Vancouver, BC V5Y 1V4

Attn: Josh White, General Manager of Planning, Urban Design and Sustainability

Re: East Village – 3 Properties Redevelopment
East Village East 1: 1030-1070 East Hastings Street, Vancouver (“East 1”)
East Village East 2: 1115-1127 East Hastings Street, Vancouver (“East 2”) and
East Village East 3: 1168-1180 East Hastings Street, Vancouver (“East 3”)

Dear Josh:

This letter is to affirm BC Housing’s strong support and provide an outline of the discussions regarding the collaboration between Promerita Group (“Landowner”), Westbank Corp. (“Developer”), and BC Housing (collectively the “Partners”) that have commenced through the Province’s BC Builds program as we explore the incredible opportunity to develop Living East Village which is a portfolio of 3 sites for redevelopment in the Downtown East Side (“DTES”), Strathcona Neighbourhood. The East Village is within the planning sub-area of the East Hastings Corridor of the DTES Local Area Plan.

The East Village is a portfolio approach to the proposed redevelopment of the 3 properties proposed as East 1, East 2, and East 3 that will include two buildings (East 1 & 2) of purpose built rental housing and one building of Non-Market social and affordable rental housing (East 3) that would replace the existing 36 SRO units with new studio units and add additional purpose built affordable housing units. It is envisaged that the East 1 & 2 building properties will be owned by Westbank/Promerita and ownership of the East 3 will be given to BC Housing, for a nominal fee. BC Housing is the current owner of East 3. Westbank will also be responsible as the lead Developer partner who will head the rezoning, development and construction processes. The funding for the redevelopment of East 3 will be provided by BC Housing and/or affiliate partners.

The East Village redevelopment proposal will require a rezoning of 3 properties to allow the height, density, and form of development that would create over 900 rental units total across the 3 properties, together with new local serving retail spaces, and would have a positive impact in the Downtown Eastside (DTES) community by delivering a new supply of below market purpose built rental and new deeply affordable non-market and rent geared to income social housing options.

Promerita, Westbank, and BC Housing as Partners are proposing to rezone and develop the East Village redevelopment proposal through the Province’s BC Builds program together with other provincial funding programs available to BC Housing in the future to create deeper affordability in the portfolio. BC Builds aims to provide interim construction financing to our development partners to create affordability. The non-profit operator, brought on by BC Housing through a competitive RFP process, will seek Community Housing Fund (“CHF”) program capital and operating grant funding as well as financing from BC Builds for the redevelopment of East 3, and provided additional financing capacity is available. BC Housing would provide up to 100% of the interim construction financing for the additional East 1 & 2 properties. Timing and access to interim financing is currently in discussion and remains subject to approval by BC Housing’s Executive Committee and associated Boards for approvals. BC Housing, through BC Builds, is very interested in participating in the proposed creation of new rental housing at the East Village with Promerita, Westbank, and a future non-profit operator, however, BC Housing’s final participation is further contingent on City Council rezoning approval as well as settlement of the final negotiated business terms amongst the parties.

One of these milestones have been achieved and BC Housing has certainty regarding the inclusion of affordable rental units being approved, Final Project Approval by our Executive Committee and associated Boards will be confirmed. We anticipate this development accomplishes the mutual objectives set out by the City of Vancouver, the Project Partners, and BC Housing, while more importantly, providing future residents with access to a stock of brand new below market rental units where affordability across the portfolio will exceed the requirements of the DTES Local Area Plan.

We value this potential partnership and see this as a positive response in alleviating the pressures faced in the DTES neighbourhood with respect to housing and additional rental supply for rental households in Vancouver. Please let us know if you have any questions regarding BC Housing’s support of this partnership.

Yours truly,

Mike Pistrin,
Vice President, Development and Asset Strategies
BC Housing Management Commission

Director,
Provincial Rental Housing Corporation



B URBAN DESIGN RATIONALE

The Hastings Street Corridor

- A History of Community13
- Community Continuum: East Village14
- Location15
- Responding to Axial Shifts along Hastings.....16
- Policy Area - Urban Design17
- Neighbourhood - Urban Design18

This page intentionally left blank



East Hastings Street, Vancouver. B.C. 1949 P.N.E. Opening Day Parade

The Hastings Street Corridor

A History of Community

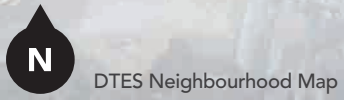
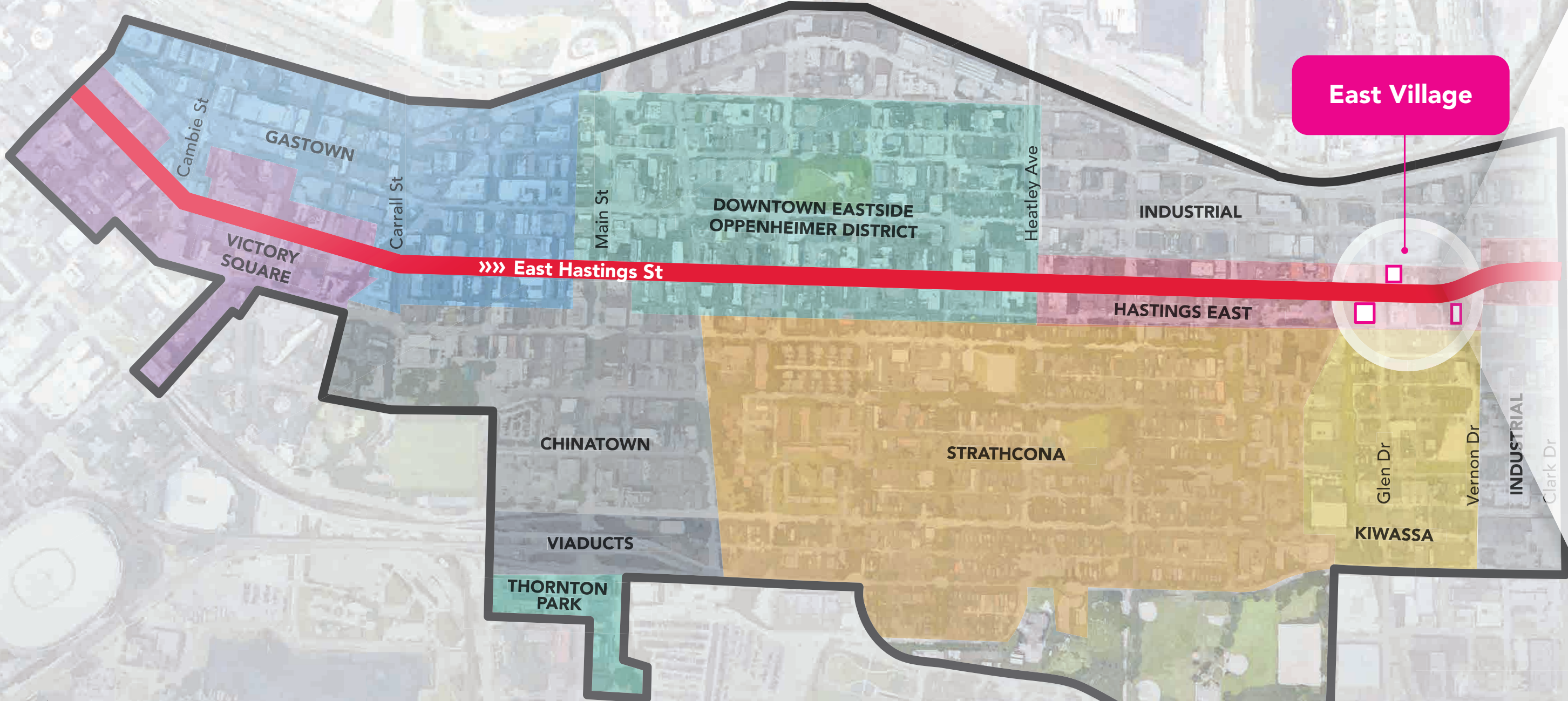
Since its naming in 1885, the story of the Hastings Street Corridor is one of both success and adversity, but in retrospect it is one of resilience. It has always been and remains one of the most important east-west corridors in the history of the region, and has been a city centre, transportation centre, entertainment centre, tourism centre, and centre for diversity, community, and culture for its many residents throughout the century.

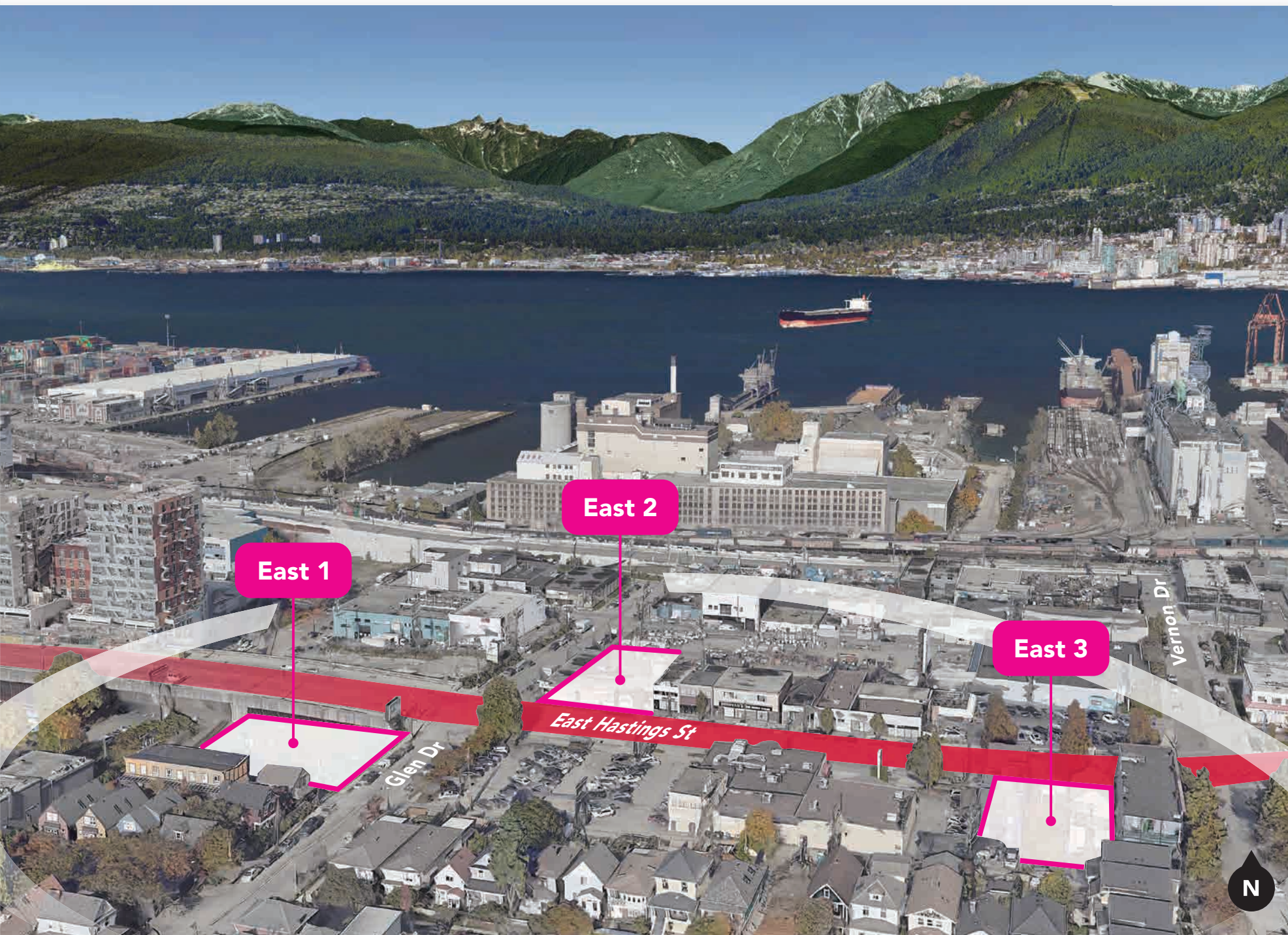
Its legacy is trumped by none, while its neighbourhoods continue to carry the diversity and influence of many peoples, beginning with West Coast Indigenous peoples, the early lumber industry, and many subsequent migrant groups; notably the Irish, Japanese, Russians, Italians, and Chinese. This blended group of first and new Canadians built a rich community, supported and serviced by buildings such as meeting halls, places of worship, and tree-lined family oriented residential neighbourhoods of detached single-family homes, punctuated by multi-family or apartment buildings. Hastings East's proximity to the industrial waterfront lends another layer to the built character of the neighbourhood, with the Rogers Sugar Building, Ballantyne Pier, low-rise industrial buildings, a rail network, and the shipping container terminal being the more obvious displays of this context.



Community Continuum: East Village

Existing Hastings East communities and emergent developments are well serviced by Hastings Street which maintains its role as a major East-West transportation corridor connecting Vancouver and Burnaby. Nearby Clark Drive connects the waterfront on the north, to the rest of the Lower Mainland to the south.





East Village Aerial

East 1: 1030-1070 East Hastings Street

East 2: 1115 & 1127 East Hastings Street

East 3: 1168, 1172 & 1180 East Hastings Street

The Downtown East-side plan has set up a frame work for a resurgence of community led developments along the Hastings corridor that set out and aims to deliver much needed community amenities and Housing. Only a few projects have been able to move forward in the Hastings East area since the plan was released back in 2014. The housing needs for the community and beyond have evolved and there is an urgent need to provide a socially sustainable mix of equitable homes.

The approved Rezoning at 1015 East Hastings is under construction which is adjacent to the East Village sites on the North side of Hastings between Glen Drive and Raymur. Strathcona Village are is another large mixed-use building on the north side of Hastings Street between Campbell Avenue and Raymur Avenue. These projects along with the East Village projects will help to create a new node along this stretch of the Hastings corridor that helps revitalize the public realm, street-frontage while providing much needed housing.

We believe that our East Village project, as a collection of three buildings sited and designed to support community diversity, respect and honour the past, and well serve the needs of the present, offers a remarkable opportunity to redefine, invigorate and bring much needed social housing and community activation to a barren precinct that has seen its most recent use as low density, low activation, and light industrial.

Location

Hastings East is part of a vibrant community that has recently seen a reinvigoration of services and businesses. Traditionally, the DTES has been influenced by waves of different groups starting with the Indigenous peoples, the early lumber industry and many subsequent migrant groups, notably the Irish, Japanese, Russians, Italians and Chinese. As a result, there is a diverse fabric of detached, residential housing at the south of the project sites.

There also exists much built evidence of these groups in the form of cultural buildings such as meeting halls and places of worship. Hastings East's proximity to the industrial waterfront lends another layer to the built character of the neighbourhood with the Rogers Sugar Building, Ballantyne pier, and the container terminal being the more obvious displays of this context. Immediately adjacent to the site are low-rise industrial buildings. Integrated into the industrial nature of the Hastings East waterfront is the rail network that services it.


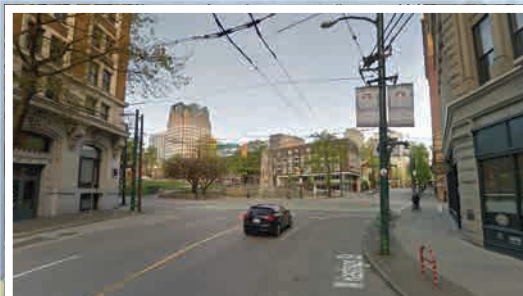

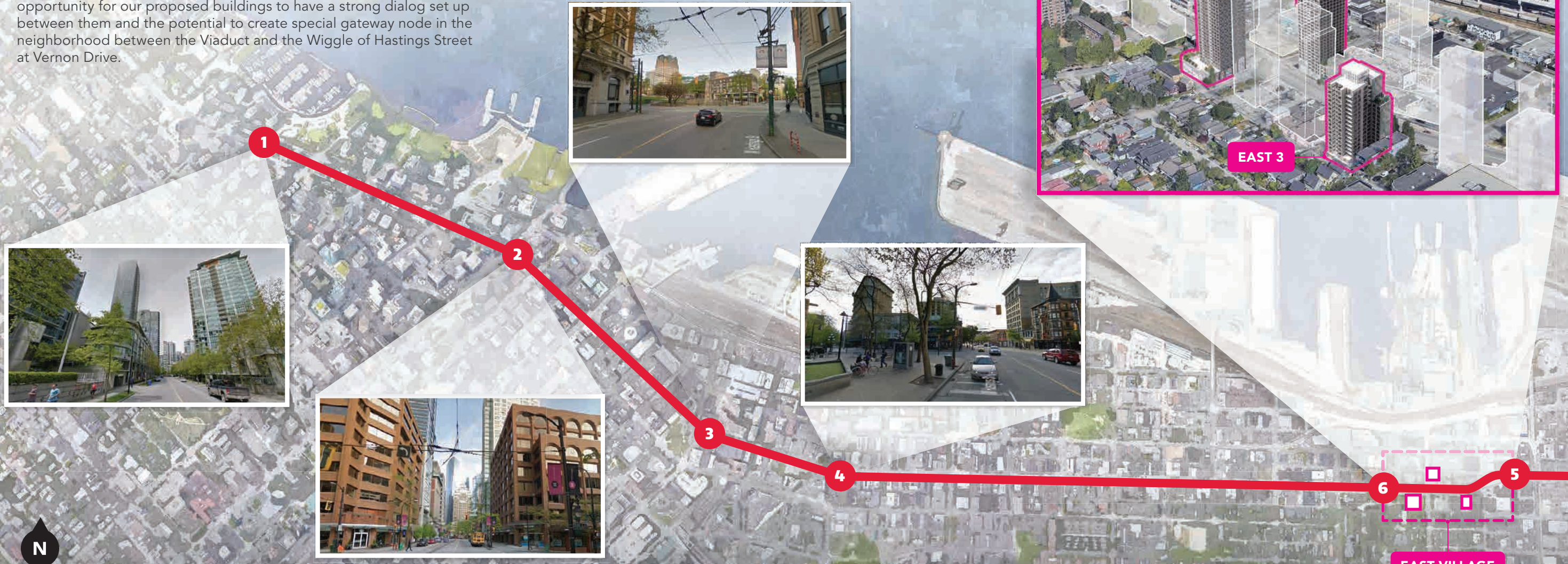
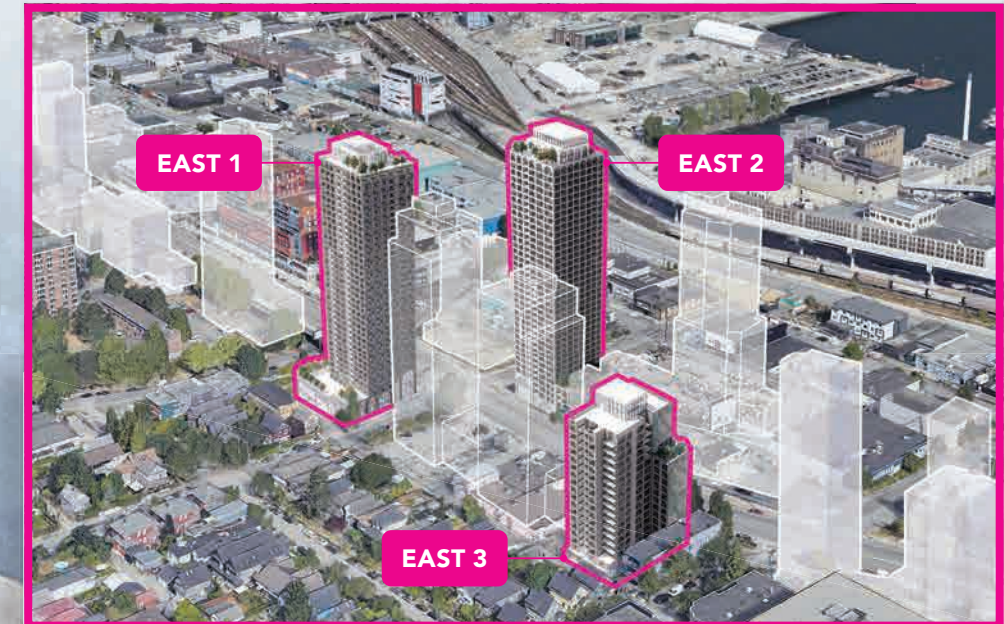
Hastings Street maintains its role as a major transportation corridor at Hastings East. Notably, there exists major public transportation services that connect east to west. In close proximity is Clark Drive, which connects the waterfront on the north to the rest of the Lower Mainland, to the south. There has been several mixed-use projects that are already complete or have begun the process for approval. These projects are preparing the area for its anticipated growth as set out in the Downtown Eastside Plan.

Responding to Axial Shifts along Hastings

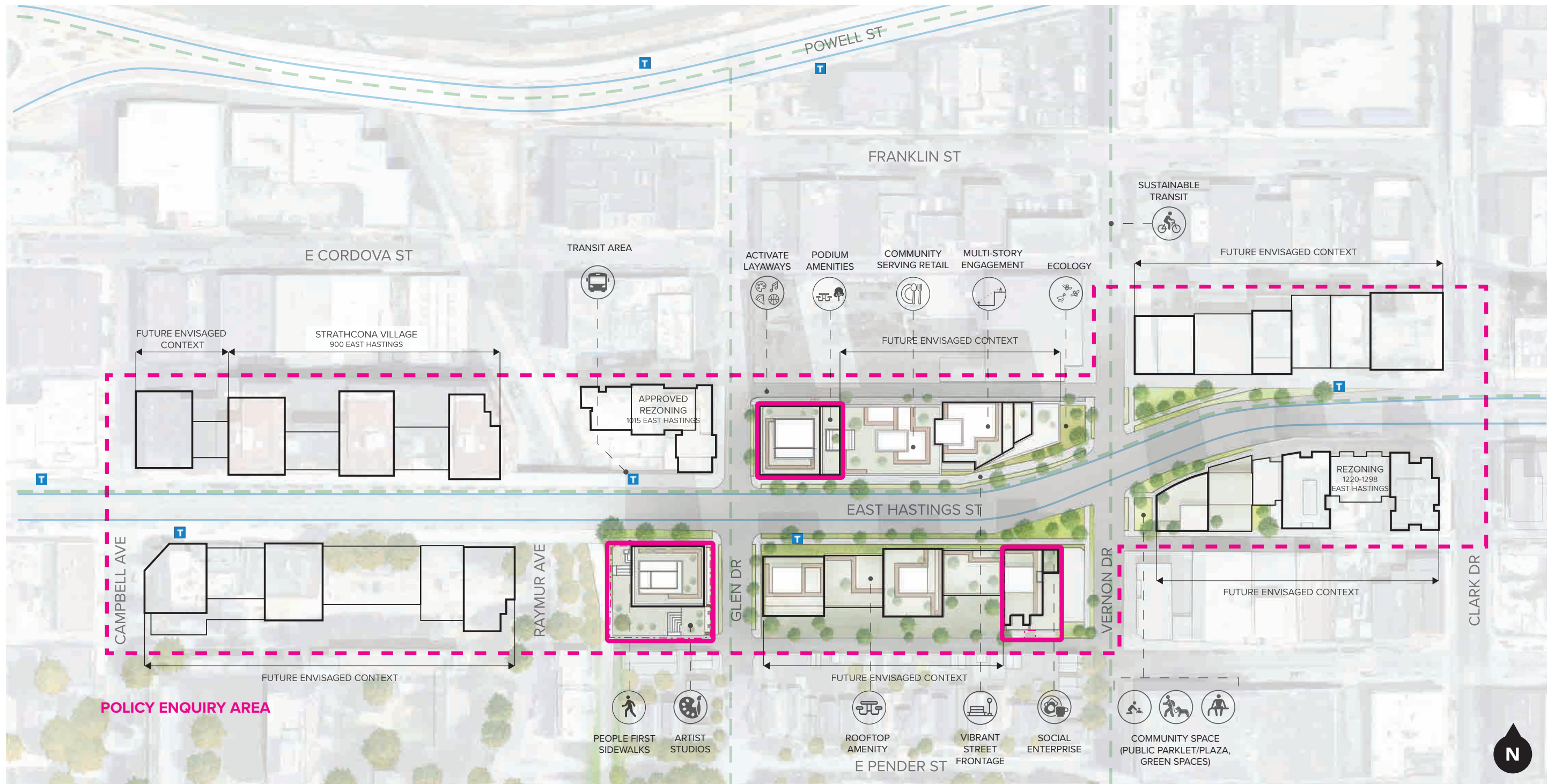
Typically when there is an axis shift on Hastings Street, we observe a special condition in the form of a framed view or a pause point. **1** From the very west of Hastings, there exists a view corridor toward Coal Harbour. **2** At Howe, Hastings Street acts as a framed view for the Marine Building from the east. **3** At Cambie, the shift on Hastings Street creates a framed view of the Epitaph at Victory Square also from the east. **4** At Carrall Street, the slight shift in axis creates a visual widening on Hastings Street and pause point at Pidgeon Park. **5** Immediately adjacent to our project on Vernon, there exists another axis shift, which the Hastings East area plan has already earmarked as flatiron sites. **6** As the rail runs under the viaduct at Raymur it provides a break in the street but also provides unhindered views to the mountains. We see the opportunity for our proposed buildings to have a strong dialog set up between them and the potential to create special gateway node in the neighborhood between the Viaduct and the Wiggle of Hastings Street at Vernon Drive.



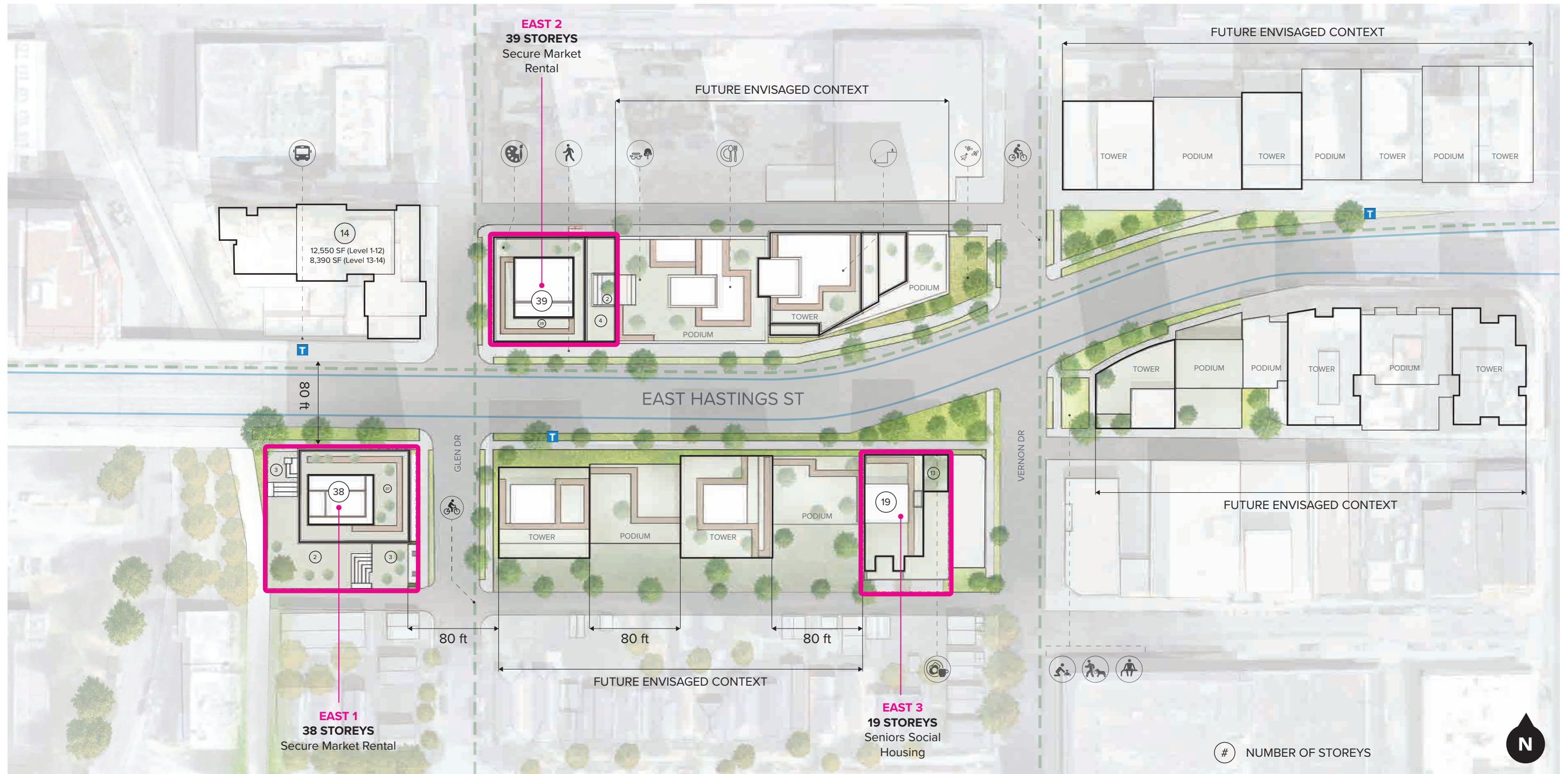
New node in the East Hastings corridor with a distinct character zone



Policy Area - Urban Design



Neighbourhood - Urban Design





C EAST 1 PROJECT

Site

- Location21
- Current Use22
- Site Photos23
- Street Elevations24
- Contextual Aerial View26
- Future Contextual Aerial View28

Zoning Analysis + Review Criteria

- Applicable Policies & Guidelines30
- Variance Rationale30
- Project Information31
- 1. Housing.32
- 2. Jobs.33
- 3. Cultural, Social, and other City Serving Amenities.34
- 4. Energy and Greenhouse Gases.35
- 5. Neighbourhoods36

Proposal

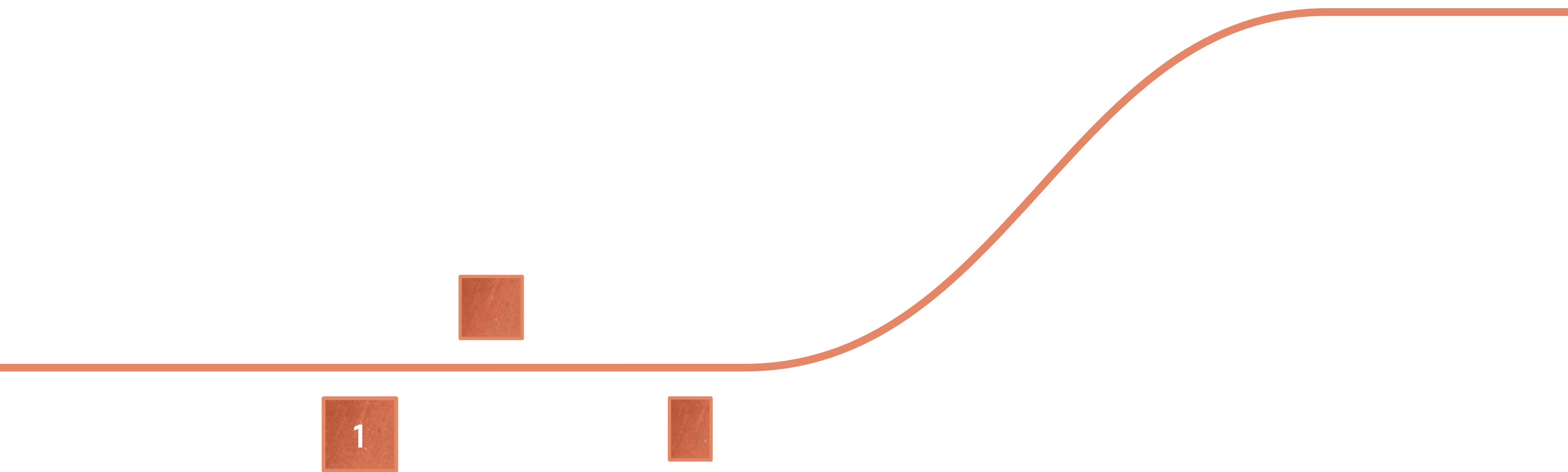
- East 1 Project Overview38
- Key Design Moves39
- Hastings Block Typology41
- Facade Strategy42
- Podium Strategy43
- Architectural Expression44
- Form of Development46
- Livability48
- Amenities50
- Sustainable Transport52
- Sustainability53
- CPTED Measures54

Drawing Sets

- Development Data56
- Site Survey60
- Building Grades Survey61
- Context Site Plan62
- Site Plan63
- Streetscape Elevations64
- Shadow Study67
- Floor Plans68
- Section East/West78
- Section North/South79
- Elevations80
- Materials82

Site

- Location 21
- Current Use 22
- Site Photos 23
- Street Elevations 24
- Contextual Aerial View 26
- Future Contextual Aerial View 28



Location



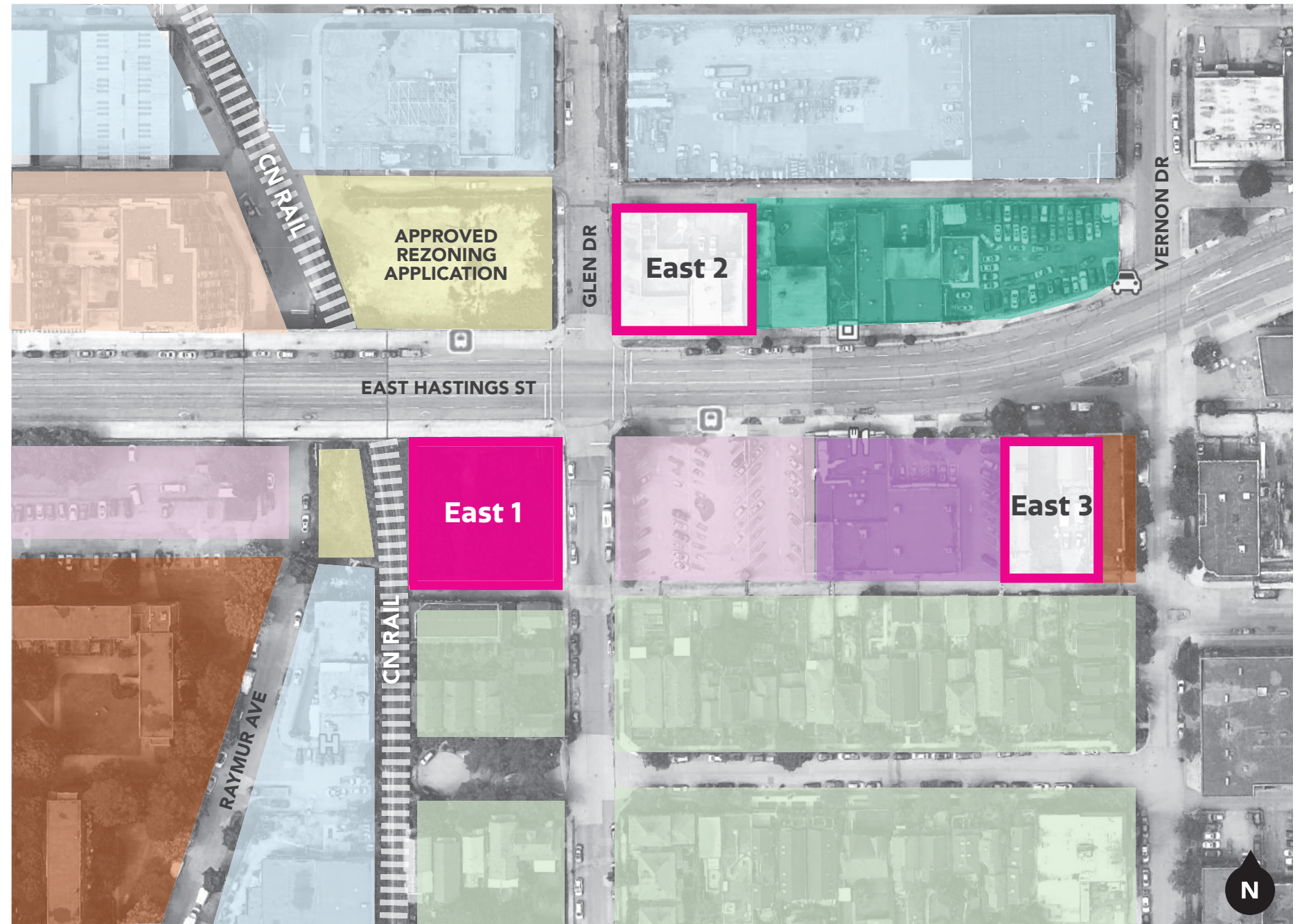
Current Use

Both East 1 and East 2 sites are lots on opposing corners of the East Hastings and Glen Drive intersection. East 3 site is located less than a block away.

East 1: 1030-1070 East Hastings

The 1030-1070 East Hastings site is currently a vacant brownfield, zoned M-1 with the following adjacencies:

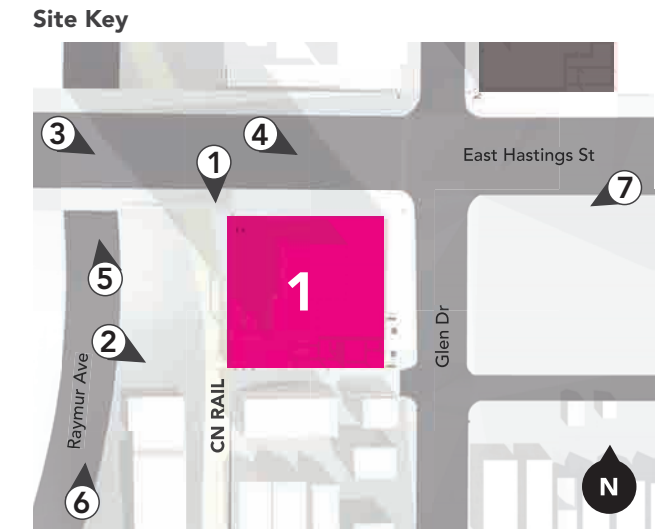

- South:** Existing single family home neighbourhood along Glen Drive
- West:** Existing CN rail line
- North:** Industrial and tertiary sites. Approved rezoning application directly north
- East:** Parking lot followed by low-rise commercial development



Surrounding Program

- | | | |
|--|--|--|
| ■ Single Family Home Neighbourhood | ■ Parking Lot | ■ Community Centre |
| ■ Low-Rise Commercial | ■ Vacant Lot | ■ Social Housing |
| ■ Industrial and Tertiary Sites | ■ Mixed-use Development | ■ Restaurant |


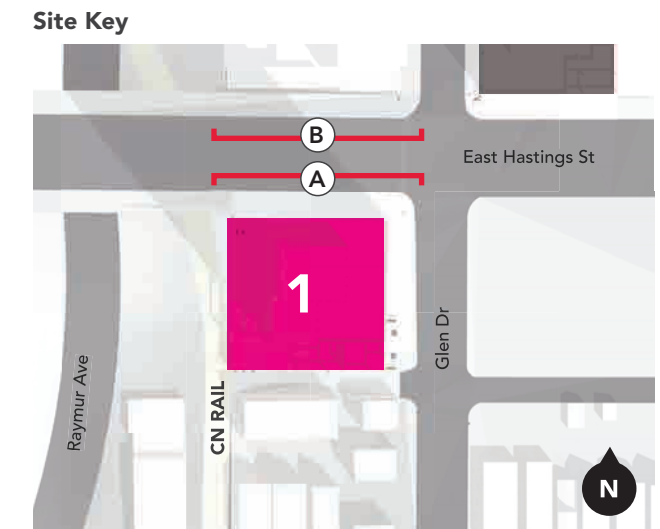
Site Photos



Street Elevations



A East Hastings Street Looking South



B East Hastings Street Looking North

Street Elevations

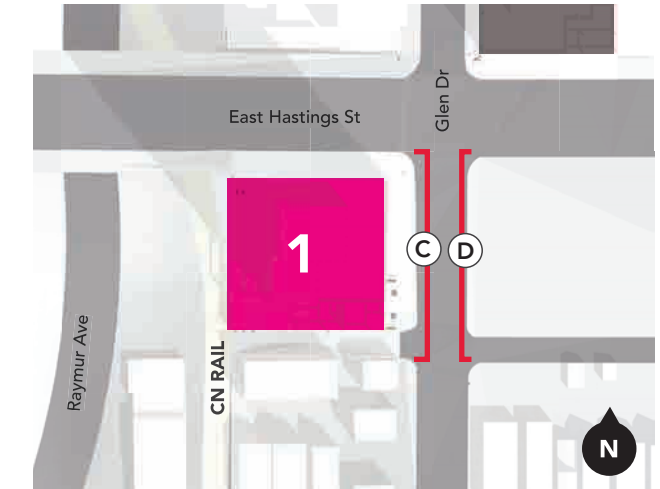


C Glen Drive Looking West



D Glen Drive Looking East

Site Key



Contextual Aerial View

Looking North West



EAST 1
38 Storeys

EAST 2
39 Storeys

EAST 3
19 Storeys

APPROVED REZONING
1015 E HASTINGS

INDUSTRIAL

REZONING APPLICATION
1220-1298 HASTINGS ST

FLAT IRON

FUTURE ENVISAGED CONTEXT

STRATHCONA

FUTURE ENVISAGED CONTEXT

KIWASSA

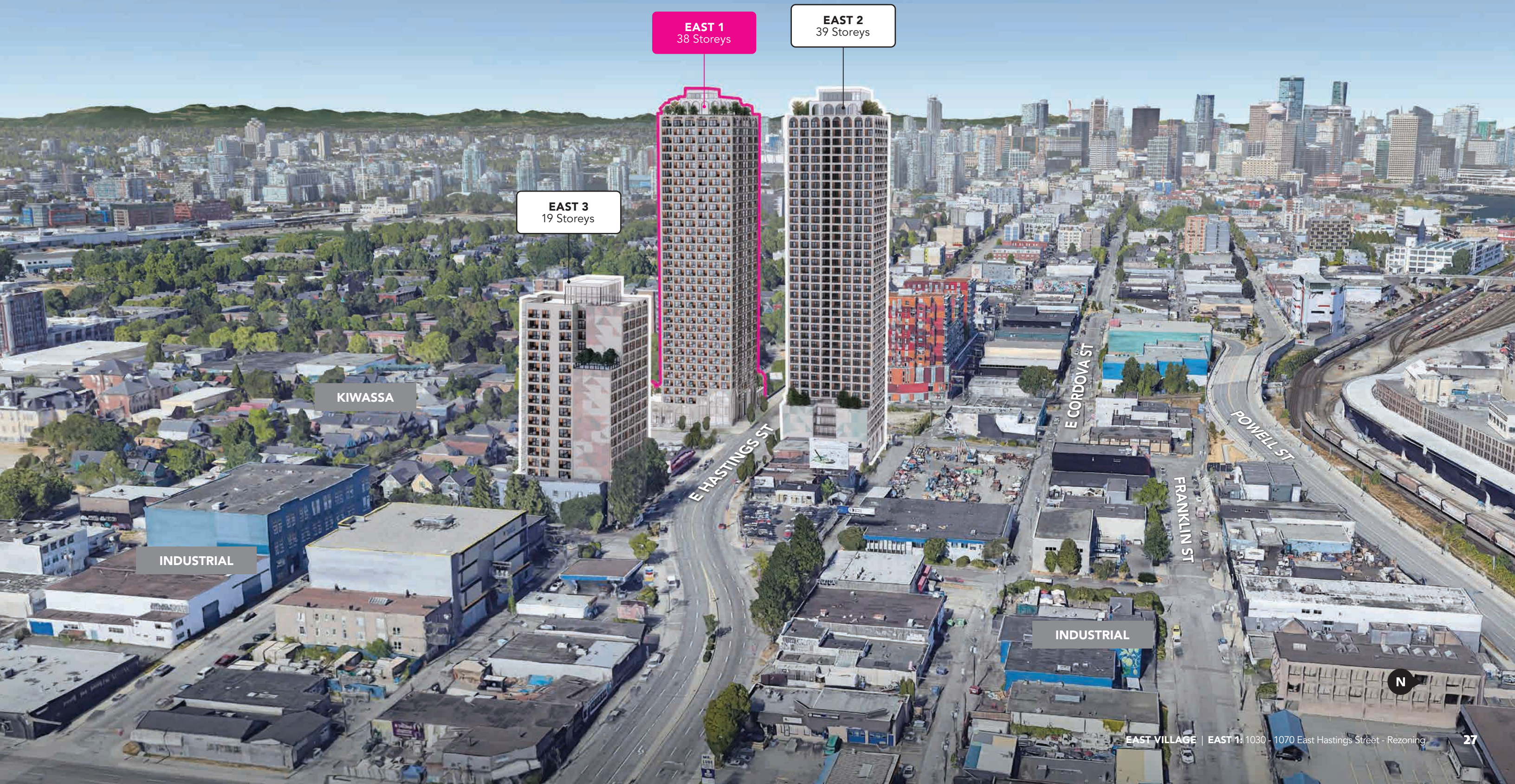
FLAT IRON

GRANDVIEW-WOODLAND



Contextual Aerial View

Looking South West



EAST 1
38 Storeys

EAST 2
39 Storeys

EAST 3
19 Storeys

KIWASSA

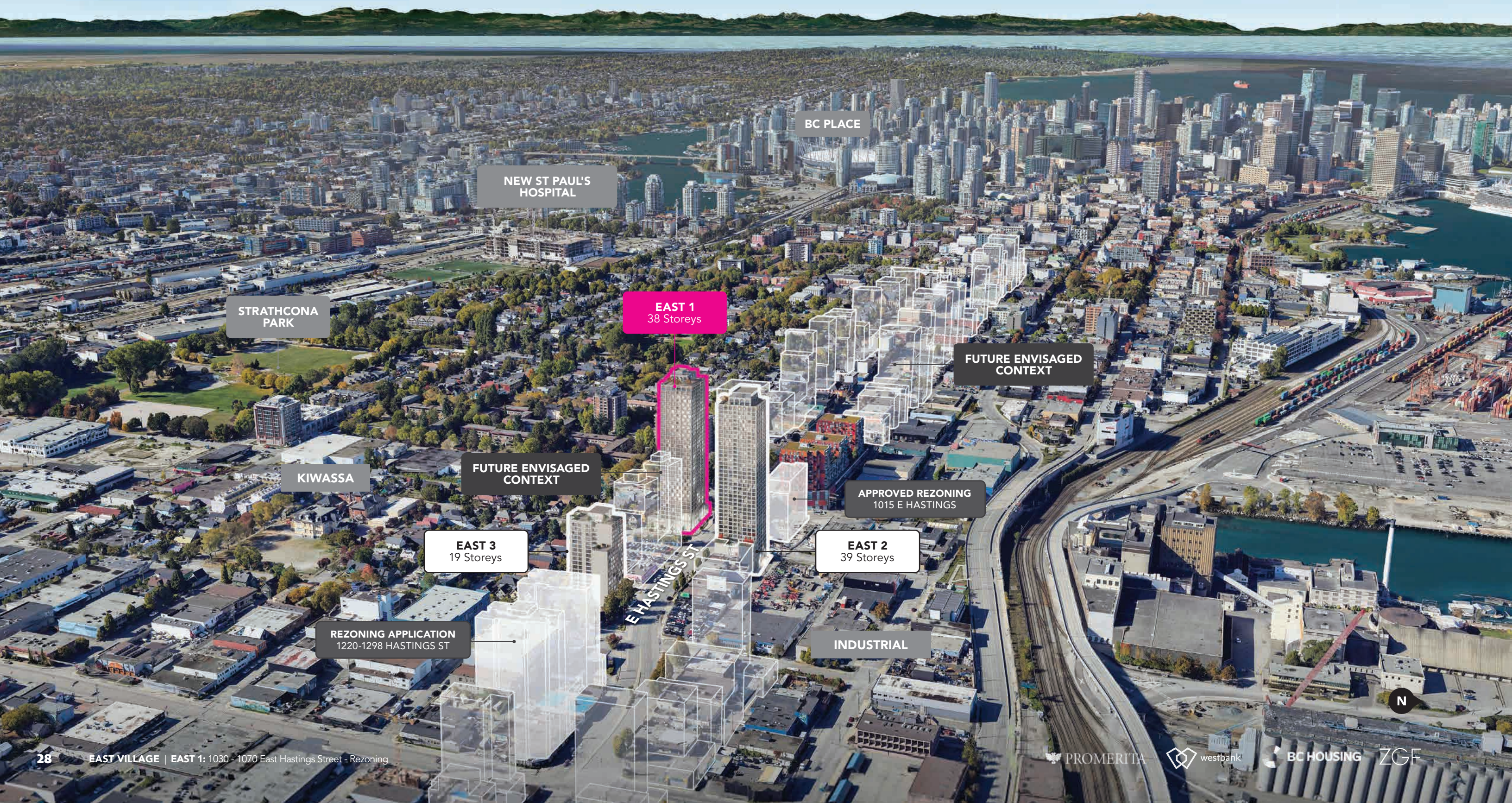
INDUSTRIAL

INDUSTRIAL



Future Contextual Aerial View

Looking South West



BC PLACE

NEW ST PAUL'S HOSPITAL

STRATHCONA PARK

EAST 1
38 Storeys

FUTURE ENVISAGED CONTEXT

KIWASSA

FUTURE ENVISAGED CONTEXT

APPROVED REZONING
1015 E HASTINGS

EAST 3
19 Storeys

EAST 2
39 Storeys

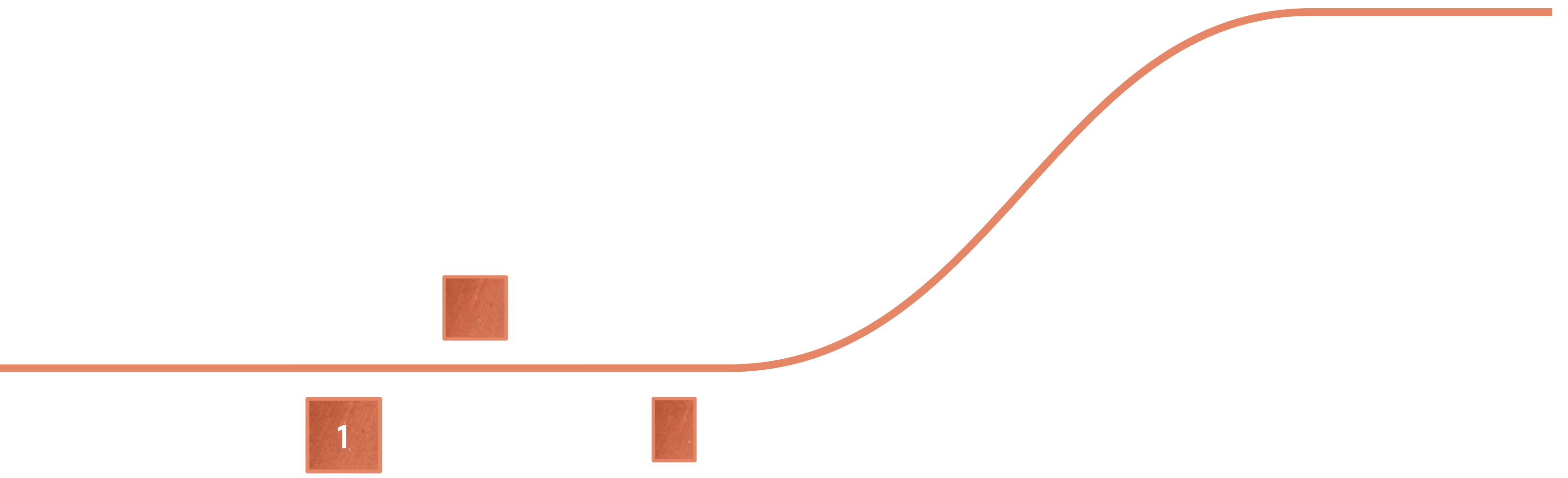
REZONING APPLICATION
1220-1298 HASTINGS ST

INDUSTRIAL



Zoning Analysis + Review Criteria

Applicable Policies & Guidelines	30
Variance Rationale	30
Project Information.	31
1. Housing	32
2. Jobs.	33
3. Cultural, Social, and other City Serving Amenities .	34
4. Energy and Greenhouse Gases	35
5. Neighbourhoods.	36



Applicable Policies & Guidelines

- Council-adopted Policy Enquiry Process: Approach and Criteria (2021)
- Downtown Eastside Plan (2018); Downtown Eastside Rezoning Policy (2014)
- SRA (Single Room Accommodation) By-law (2003, last amended 2020)
- SRO Revitalization Action Plan (2017)
- Housing Vancouver Strategy (2017)
- Employment Lands & Economy Review Phase 2 Report: Emerging Directions for Consideration Through Vancouver Plan (2020)
- Culture|Shift (2020)
- Making Space for Arts and Culture: Vancouver Cultural Infrastructure Plan (2019)
- Community Amenity Contributions – Through Rezoning (1999, last amended 2021)
- Community Benefit Agreement Policy (2018) City of Vancouver Green
- Buildings Policy for Rezoning City of Vancouver Parking Bylaw 6059 - January 2019
- High-Density Housing for Families with Children Guidelines (1992)
- Policy Enquiry: Directions Report to council July 21st 2022.

Variance Rationale

This proposal is being considered under the new Policy Enquiry Process, which was endorsed by Council in July 2021. Following this Council unanimously supported the project moving forward with Enhanced Rezoning following the Policy Enquiry Directions Report on July 21st 2022.

The Policy Enquiry Process intends to provide a consistent review process for development enquiries that do not comply with rezoning policy, but which offer opportunities and benefits that warrant further consideration by council due to their significant public benefits.

This Rezoning is seeking support for the three projects that deviate from the heights, densities, and built form guidelines set out in the Downtown Eastside Plan. These variances from policy are needed to support an economically viable project that can deliver critically needed housing for families, singles and Low income seniors.

The entire East Village project significantly contributes to the development of the Hastings corridor and East Hastings neighbourhood by responding to the immediate current and future context and the rising housing needs. The project proposal notably focuses on housing criteria while also meeting majority of other council priorities outlined in the review criteria set by the Policy Enquiry Process. Also, provision of homes for artists/musicians in support of the local community. The team asks that staff consider this rationale and significant community benefits to support the variances needed.

EAST 1
Secured Purpose-built
Rental
382 homes

EAST 3
Seniors Social Housing
157 homes

EAST 2
Secured Purpose-built
Rental
385 homes



Project Information

Site Location:

1030, 1040, 1050, 1060, 1070
East Hastings Street
Vancouver BC

Title:

Proposed Lot A
Formerly Lots 4,5,6,7 & 8,
All of block 141
District Lot 181, Group 1,
New Westminster District, Plan 1966

Required Setbacks:

West (Viaduct): 15m from railway formerly proposed[^]
South: 3.1m measured from centre of lane^{^^}
East: 4.5m from Curb - Sidewalk Right of Way^{**}
North: 5.5m from Curb - Sidewalk Right of Way^{**}

Allowable Building Height:

120' / 36.58m

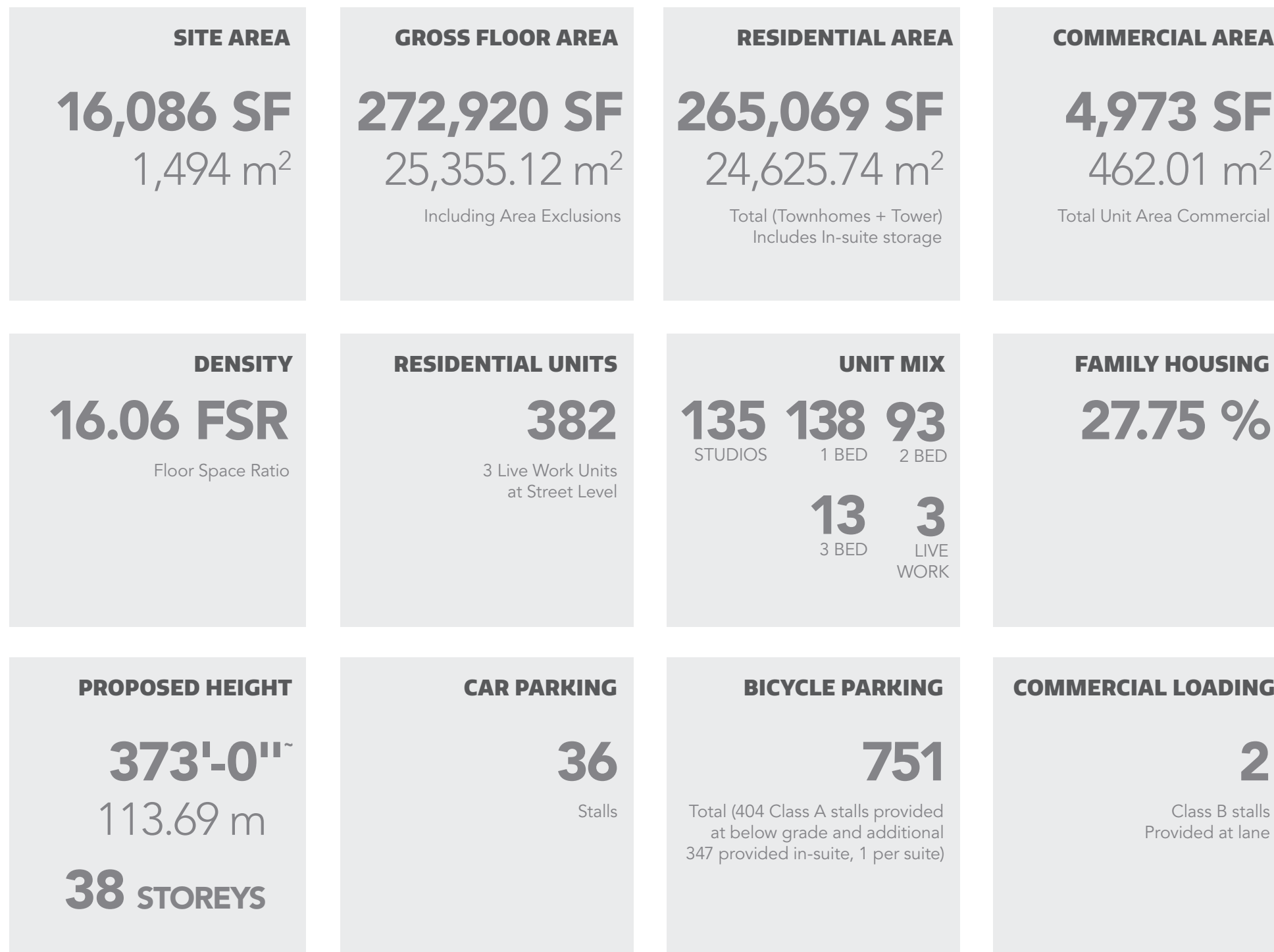
Existing Zoning:

M-1

^{**} Per COV Engineering Department advice

[^] Per Guidelines for New Development in Proximity to
Railway Operations, May 2013

^{^^} Per M-1 zoning guidelines



~Measured from level 1 T.O.S to top of parapet
above the Elevator Machine Room



1. Housing

Goal: Provide a range of affordable housing choices by shifting towards a focus on rental, social, cooperative, and supportive housing as well as owner occupied homes for first-time buyers.

Criteria

- If the proposal is located within the boundaries of a community / area plan, does it exceed the requirements of the plan (e.g. deeper affordability or a larger number of affordable units) or achieve the plan objectives in an all-rental development?
- Does the proposal retain existing affordable rental units, or if not possible, replaced with affordability retained and tenants supported?
- Does the proposal meet the City’s housing affordability goals, focusing on households with incomes below \$80,000? Does it achieve deeper levels of affordability for households with lower incomes and/or other housing barriers and/or underserved tenant populations (e.g. lone-parent families, people with disabilities, etc.)?
- Does the proposal support the shift to the right supply of housing, with strong emphasis on rental housing and community-based housing?
- Does the proposal include strata floor area? (Note: strata developments that are not compliant with existing policy should be considered only in exceptional circumstances due to potential for speculative impacts on land value.)

Design Teams Rationale

- The project proposal aims to provide a range of housing types with a focus on housing for families, singles, and seniors. This housing supply responds to the needs of the community that is outlined within the Downtown Eastside Area Plan.
- The project aims to deliver a total of 924 units that include 767 units of secured purpose-built rental housing, and 157 social affordable rental homes for seniors.
- East 1, East 2 buildings are to be owned by Westbank/ Promerita as purpose-built market rental units.
- The Social housing on East 3 will provide higher levels of affordability with homes at Shelter, HIL’s and LEM rents. Based on these criteria, approximately 80% of the units across the three buildings would be considered affordable for households with incomes below \$80,000. The units on East 3 are aimed at households with much lower incomes.
- The existing Single Room Accommodation (SRA) units located on East 3 site are at the end of their life, undersized (~120 SF) and in need of replacement. The East 3 project proposes to replace the 36 existing SRA units which will be a 1 for 1 replacement with much larger studio units with sizes ranging from 340 SF - 390 SF (gross area). All these replacement SRA units will be offered at shelter rates.





2. Jobs

Goal: Ensure a resilient local economy that provides a broad range of employment opportunities for all with a particular focus on fostering a strong green, creative, and tech sector.

Criteria

- Does the proposal assist with addressing the challenges identified through the Employment Lands and Economy Review?
- Provides major office or hotel space in high demand areas (DT West, Broadway Corridor, Oakridge)
- Increases small office / retail-commercial space above what is typically delivered in residential or choice of use areas
- Delivers stacked light industrial space
- Provides secured space for non-profit operators / arts and culture / social services / social enterprise / childcare

Design Teams Rationale

- The project aims to deliver 12,925 SF of street related community serving commercial space.
- 2,289 SF of Social Enterprise space will be offered in the East 3 project.
- The East 3 project would be Non-Profit owned. This site will provide a standalone Social Housing Building for Seniors and complemented with community serving social enterprise located at grade.
- The construction of three building projects will generate extensive employment opportunities for the workers in the construction industry.
- The East 1 project will contain 3 dedicated affordable Live Work Units. These are intended to be made available to the creative community such as local artists and musicians help foster the creative culture within the area. Strategically located in the massing to allow for a stepped down transition from the tower to the lower density Kiwassa Neighborhood to the south. The programmed space at grade level has the opportunity to create a more active edge on Glen Drive interface with the laneway.
- East 2 project contains 1,559 SF Community Serving Retail/Maker Space. The intent would be to have dedicated programed space that would support and foster creative culture within the community with space for craft, woodworking carving creating & making. This will create a good program transition to the industrial lands North of the site and help keep an activate the edge along Glen Drive and the laneway.



EAST 1
4,973 SF Community Serving Retail
2,481 SF of Live Work - These are intended to be made available to the creative community such as local artists, musicians etc.



EAST 2
7,952 SF Community Serving Retail
1,559 SF Community Serving Retail/Maker Space



EAST 3
2,289 SF Social Enterprise
Non-Profit operated Social Housing



3. Cultural, Social, and other City Serving Amenities

Goal: Fulfill a City goal and/or meet City targets that is otherwise difficult to achieve through existing mechanisms or policy, including social or cultural infrastructure, i.e. culture shift.

Criteria

- Does the proposal include a significant public amenity(ies), including social and/or cultural public amenity(ies), based on an identified need in the community and cannot be delivered through existing mechanisms (e.g. childcare, community facilities, cultural spaces, new park space)?
- Is there an immediacy of the opportunity based on funding / partnership opportunities?
- If the proposal is located within the boundaries of a community / area plan, does the proposal include a significant public amenity, pursuant to policy direction in the plan and/or the area Public Benefit Strategy, that is beyond what would be expected as a CAC in the proposed development under plan policy.
- Does the proposal meet a City goal and/or target, i.e. Culture|Shift goals, priorities and cultural space targets?
- Does the proposal secure significant cultural space and meet Reconciliation and/or Cultural Redress infrastructure needs of the community?

Design Teams Rationale

- Social Enterprise located on the grade level at East 3 project will serve the community and respond to activating the street frontage.
- Public art is proposed on the façades of East 3 building. A façade treatment/mural will be added to the building interface of East 1 and the CN Rail.
- East 3 project proposes a 1 for 1 replacement of the 36 SRA units that are undersized and at the end of their lives.
- In response to the change in axis of East Hastings Street at Vernon Drive in front of the East 3 site, an opportunity to create a small public plaza or park space will be explored with the City for civic improvement.
- In an attempt to embrace the creative culture rooted within the community the project is proposing 3 Affordable Live Work Units: These are intended to be made available to the creative community such as local artists and musicians.
- To help continue to foster and grow this creative culture within the neighbourhood the project is proposing 1,559 SF of Community Serving Retail/Maker Space with dedicated space for craft, woodworking carving creating & making.





4. Energy and Greenhouse Gases

Goal: Eliminate dependence on fossil fuels, helping residents and local businesses survive and thrive in a post-carbon era.

Criteria

- Is the proposal in an area well-served by sustainable active transportation networks, such as pedestrian, public transit and bike infrastructure (or can be provided through development) to meet City goals for safety and sustainable transportation (including Transportation 2040 & Climate Emergency Action Plan)
- Will the project electrify and be energy efficient? What is the material strategy to reduce the embodied carbon impact? What is the design rationale for Climate Resiliency? What are transit connections to reduce reliance on cars?

Design Teams Rationale

Operational Energy:

- The project will be fully electrified, reducing the GHGI of the project.
- Energy efficient design strategies include simple form factor, reduced WWR, Air-to-Water Heat pump for heating, cooling and DHW.

Embodied Carbon:

- Volume of concrete will be reduced through reducing parking levels and transfer slabs
- Low embodied carbon materials will be selected meeting the City of Vancouver target of 10% reduction on 400kgCO₂e/m²

Climate resiliency:

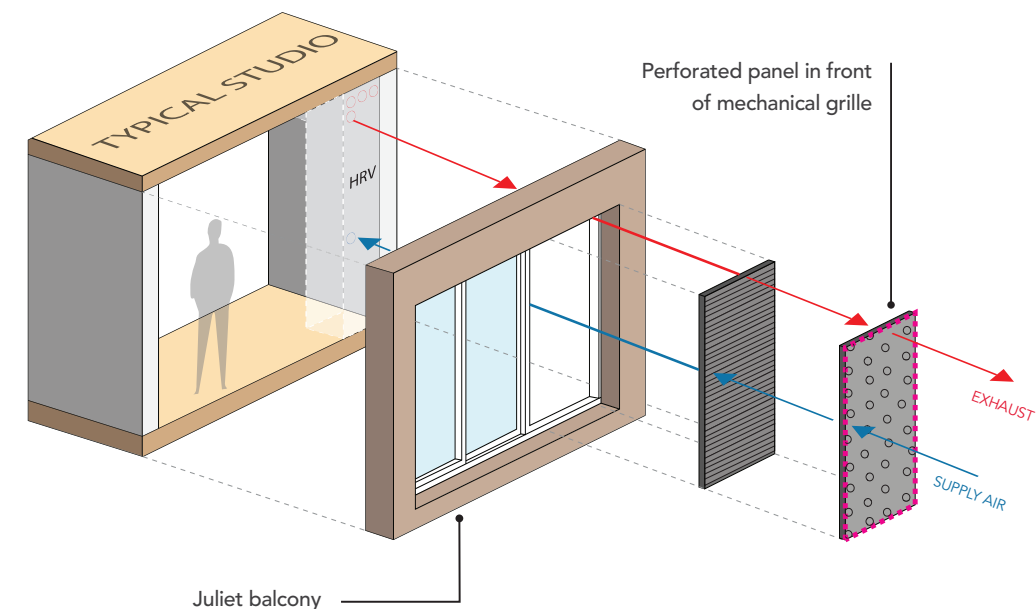
- The team has conducted Climate Resiliency Hazard Assessment and are developing Climate Resilient Design strategies, including:
- Earthquake – project is designed to comply with CSA-A23.3
 - Extreme heat and warmer summer / winter temperatures – Strategies include reducing the Window-to-Wall Ratio (WWR) and the mechanical cooling system is sized for future warming

weather conditions.

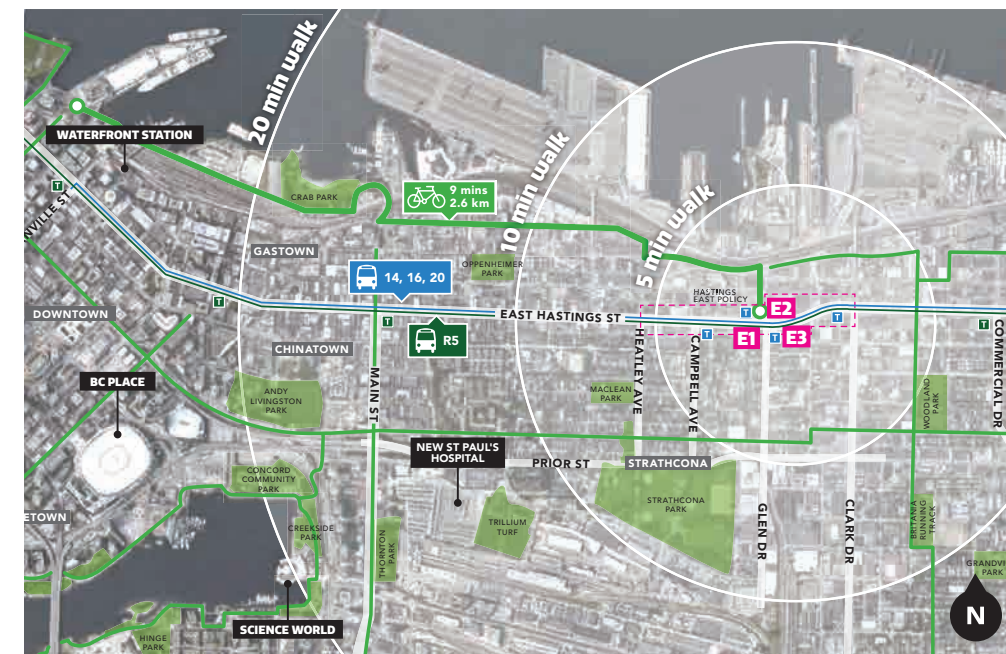
- Poor air quality (wildfire and traffic) – Each unit's Heat Recovery Ventilation (HRV) system includes a MERV 13 filter.
- Power outage – there is a diesel back-up generator located on roof providing emergency back up for life safety systems,
- Drought / Water restrictions – Investigation into high-efficiency irrigation systems with timed and rain sensor controls. The planting scheme prioritizes native, adaptive, and drought-resilient vegetation.
- Design Team will further develop and refine the Climate Resilient Design strategies through workshops and analysis in subsequent development stages.

Sustainable Transport:

- The intent for each of the buildings is to offer housing with accessible transit and active mobility options. This approach intends to reduce the dependency on individually owned cars and will allow inhabitants to have easier access to, fosters sustainable modes of transport, and promote the health and wellbeing of the occupants. The project team will work with Bunt and Associates on our TDM plan that aims to encourage sustainable modes of transportation such as walking, cycling, public transit and car share.
- The project sites are located less than a 10-minute cycle from the downtown convention center and the project intends to foster a strong bike culture through enhanced bicycle amenities.



Integrating the intake and exhaust air into envelope systems



Bike path network, Bus and Rapid bus routes in proximity to the project sites.



5. Neighbourhoods

Goal: Ensure our neighbourhoods are places where residents and workers have access to open space, shops and community amenities and where urban land use and street networks support everyone’s ability to walk, roll, and take transit for their daily needs.

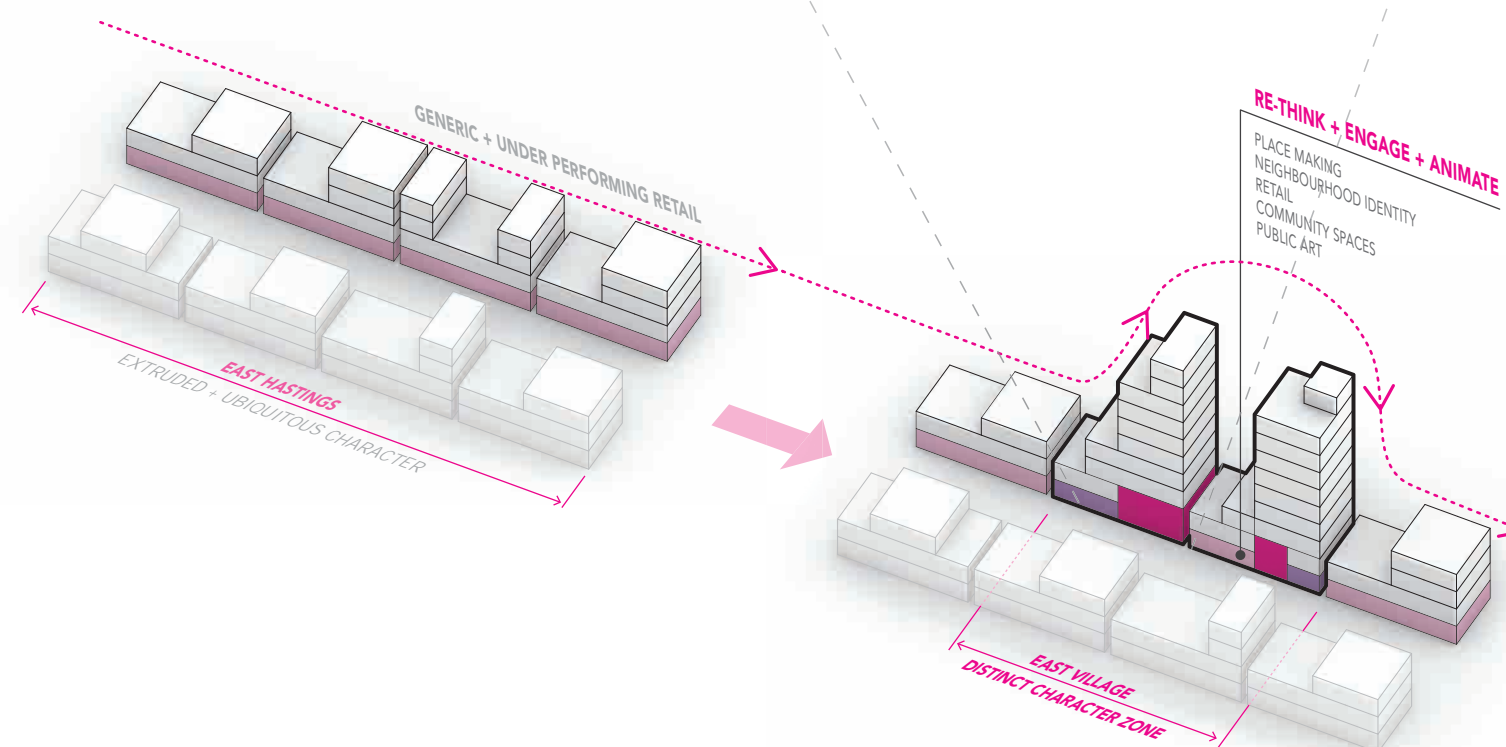
Criteria

- Is the proposal located in an area that has convenient access to shops, community centres or neighbourhood houses, childcare, parks, plazas, or other open space amenities?
- Will the proposal make a significant contribution to the completeness of the neighbourhood, through a combination of increased affordable housing, local-serving retail, and/or public amenities which meet a demonstrated community need?
- Does the proposal retain existing local-serving commercial or non-profit spaces, or if not possible, replace these with affordability retained and tenants supported?
- If the proposal is located within the boundaries of a recently approved community / area plan (2010 onward), are there other specific factors that need to be considered (will vary by plan area policies)

Design Teams Rationale

- East village project aims to create a heart in the Hastings East Area of the Downtown Eastside. The development of these three building along with the recently approved 1015 East Hastings project will act as a catalyst for future growth of this socially sustainable neighborhood.
- These collections of projects aim to provide community serving retail for the occupants and residents living in the surrounding Kiwassa and Strathcona areas.
- The project proposes active frontages on the streets, additional sidewalk widths, small parklets and places to pause to enhance the public realm and create a more walkable neighborhood.

- The project has easy access to rapid transit route and bicycle routes to increase how its connected to the rest of the city. Climate Emergency Plan and Transportation 2040 identifies actions to develop the Hastings corridor transit route and services to serve the future growth and improve the transit network.
- The East 3 project is to be owned by a Non-Profit. Social Enterprise at ground level to enhance and support affordable community serving retail at the ground level. The team intends to work with the local community groups and residents to better understand the needs for these community serving retail spaces.

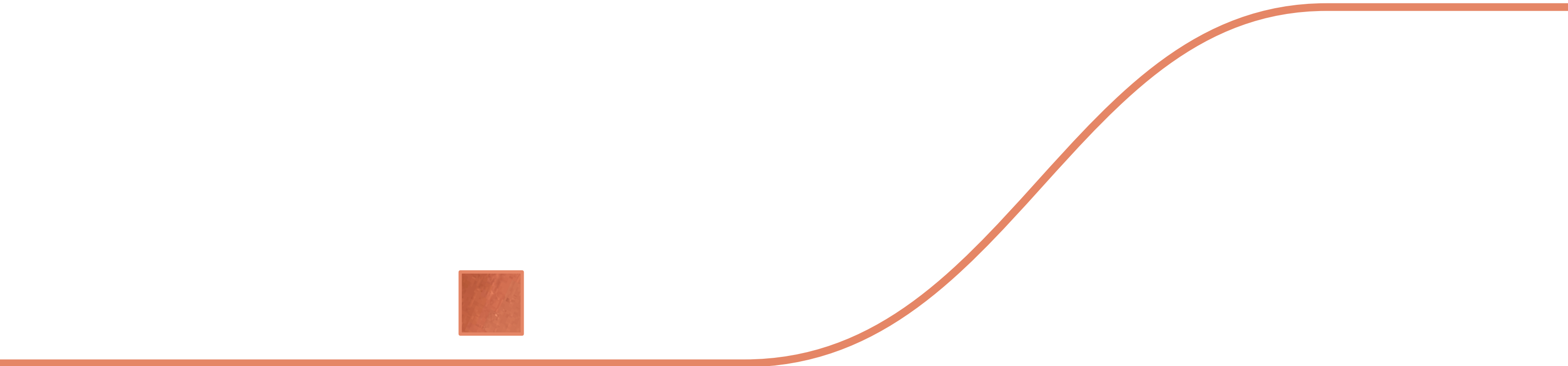


Activating the ground plane as landmarks and establishing standards for the future growth as set out in the Downtown Eastside Plan to enhance the public realm

Proposal

East 1 Project Overview	38
Key Design Moves	39
Hastings Block Typology	41
Facade Strategy	42
Podium Strategy	43
Architectural Expression	44
Form of Development	46
Livability	48
Amenities	50
Sustainable Transport	52
Sustainability	53
CPTED Measures	54

1



East 1 Project Overview


Proposed for the East 1 site is a 38 storey building with 2 levels of underground parking. There will be 382 purpose-built market residential units including 3 affordable live work rental units at grade accessed from Glen Drive. There will also be 4,973 SF (462.01m²) of commercial space accessed from Hastings Street.

The project takes cues from the heritage of the traditional Hastings Block Typology. The volume of the building is broken up into the base, the middle, and the top. While the middle reflects the rhythm and order of the Hastings Block Typology and provides direct contextual connection, the base and top breaks from the typology to create a new relationship to the street and the pedestrian scale.

The base and top departing from the Hastings Block Typology allows us to initiate the activation and articulation of the ground and roof planes. The scale of the ground plane commercial podium seeks to respond to the different scales of the neighbourhood and create relationships and transitions of the massing to its context—from residential detached homes, to industrial buildings and towers. The proportions of the middle and top of the building responds to the future growth and density of the neighbourhood as set out in the Downtown Eastside Plan.



Relate to the Hastings Block Typology



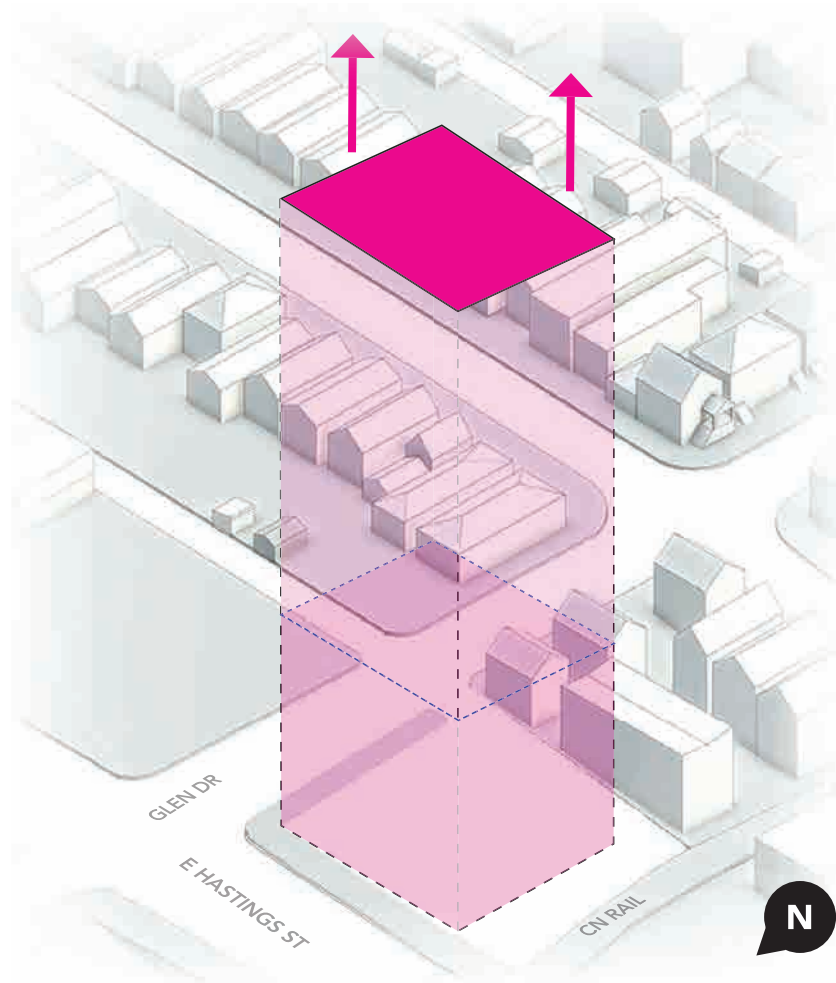
Industrial Like Simplicity



Expression of Grid

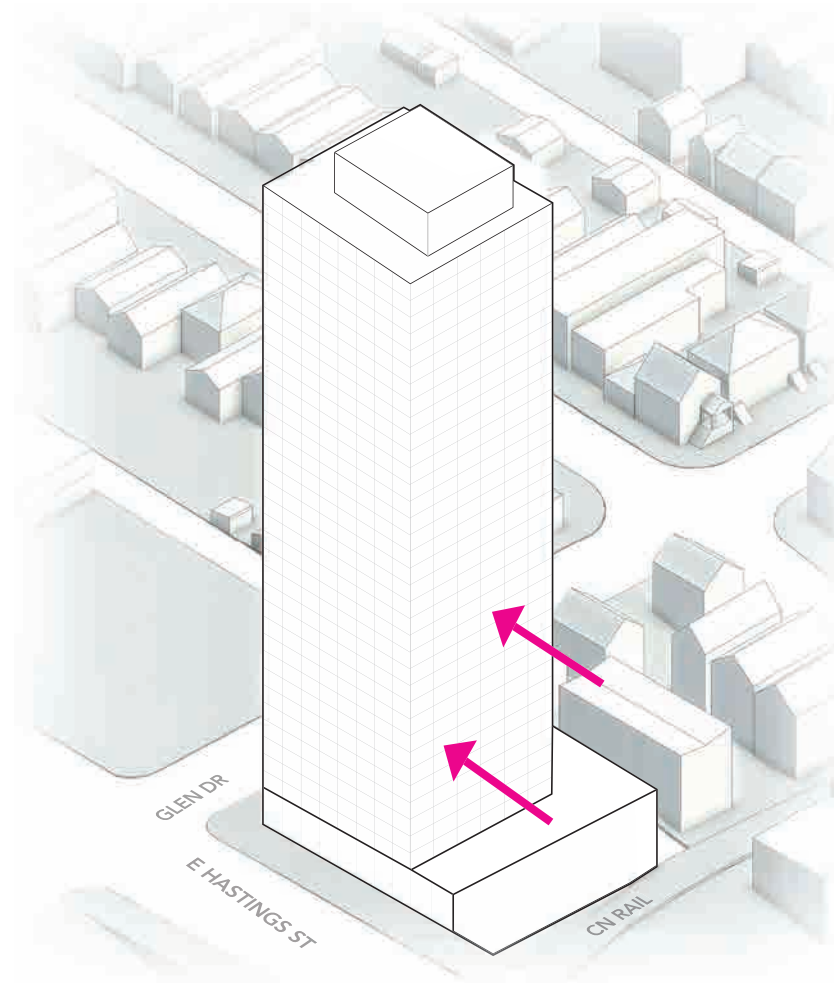
Key Design Moves

The design aims to redefine the Hastings Block Typology through a series of key design moves, creating new relationships to the site and greater activation of the public realm while working with the objectives set out in the Downtown Eastside Plan.



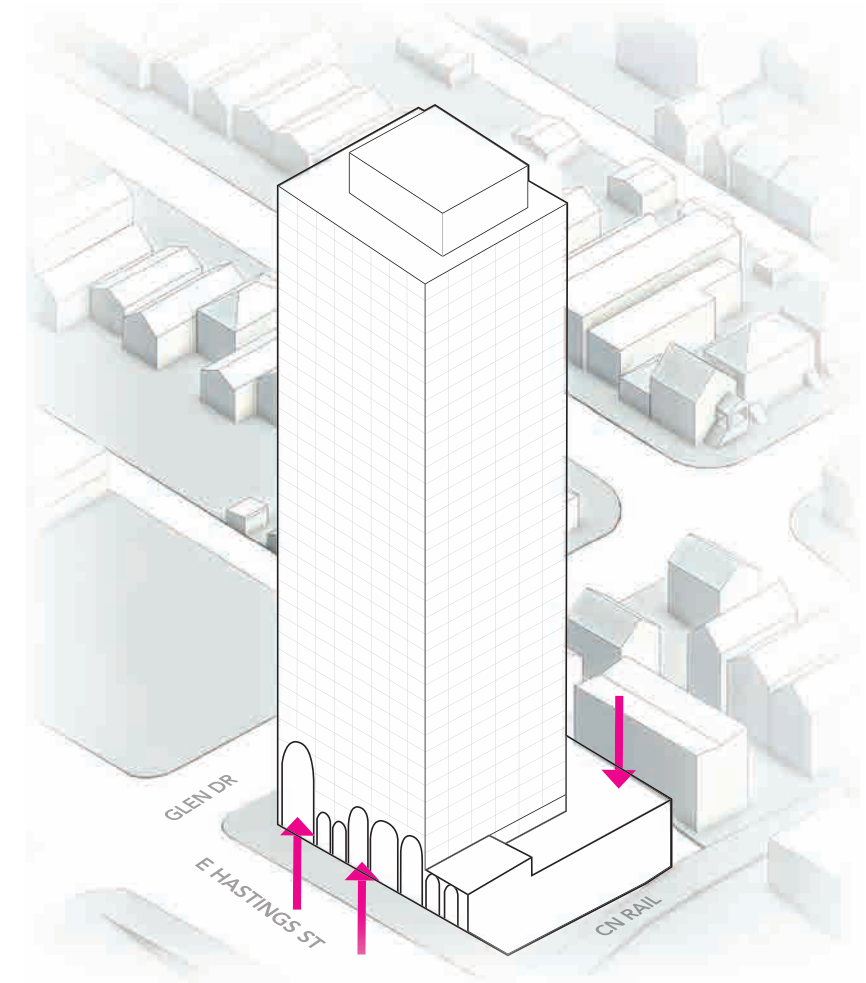
Maximize

Maximize site area based on setbacks from the Downtown Eastside Plan.



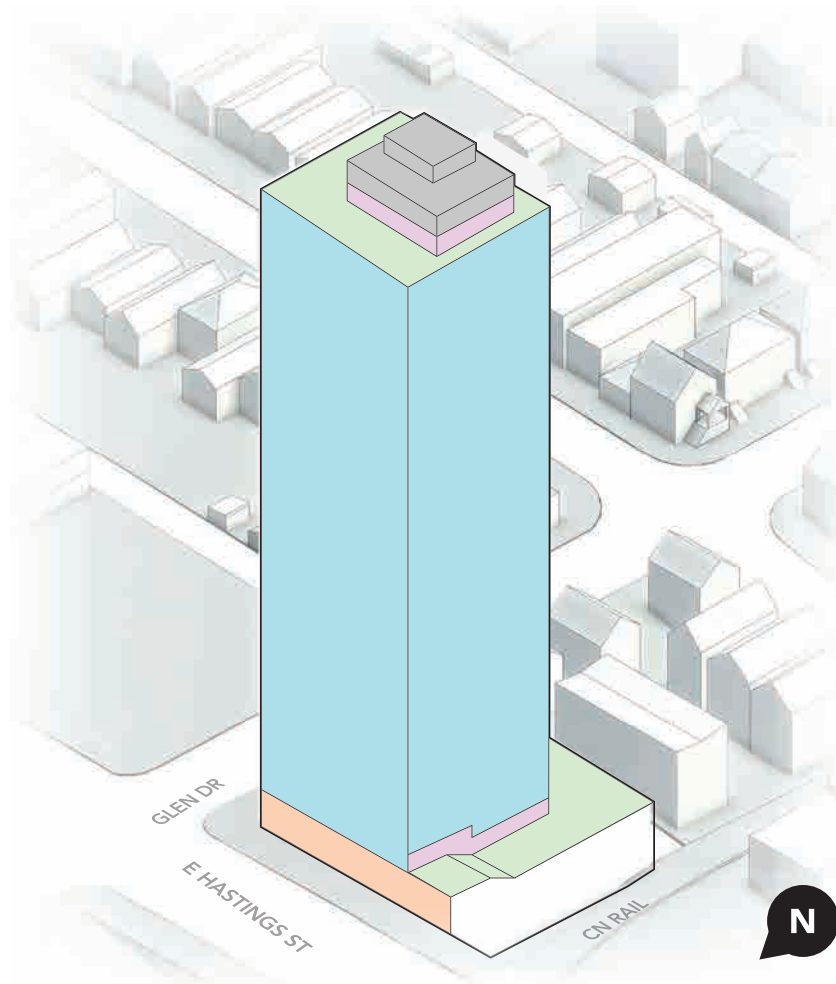
Integrate

Activate the site area for podium and tower and set up the formation of a distinct base, middle and top that reflects the rhythm and order of the traditional tripartite Hastings Block Typology through simple massing, lasting materials, and proportion.



Articulate & Activate

While the middle of the building retains the connection to the Hastings Block Typology and industrial context, the ground plane is articulated to break from the typologic form and departs from the traditional base. Articulation of the ground plane challenges and redefines the Hastings Block Typology, specifically the building's relationship to the street. This articulation reflects and responds to the variety of scales in the neighbourhood context and highly activates the pedestrian scale.

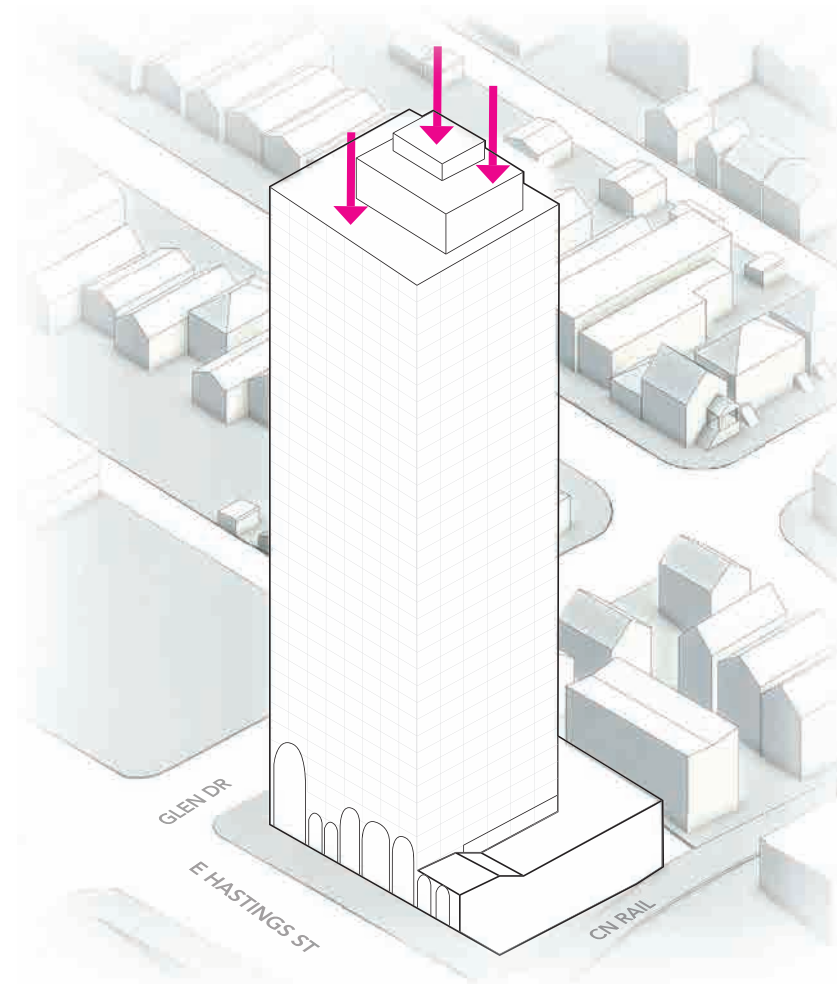


Program

Deliver an appropriate mix of studio, one bedroom, and family homes. Introduce indoor and outdoor amenities that promote and support a healthy and active lifestyle for tenants.

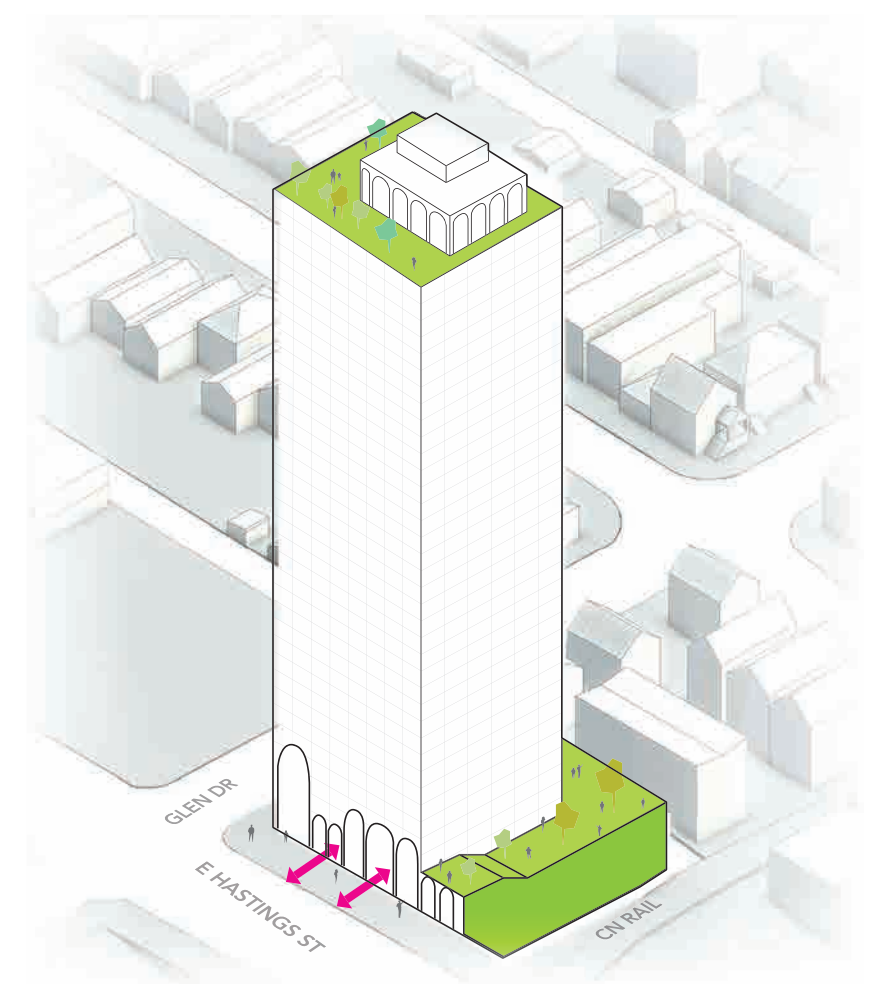
Key

- Commercial
- Residential
- Outdoor Amenity
- Indoor Amenity



Lighten

Lighten the top of the building to break from the typologic form and to speak to the Vancouver skyline.



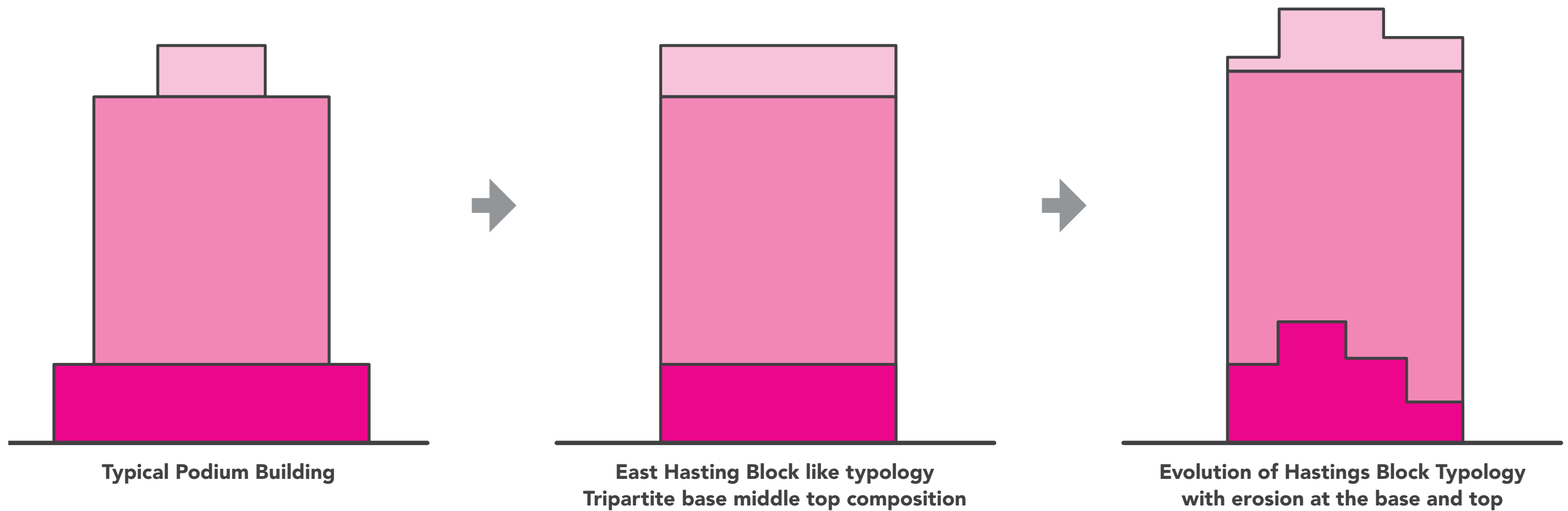
Enhance

The proposal seeks to enhance the public realm experience by positioning active uses along East Hastings Street and Glen Drive, while being mindful of CPTED concerns. The form is integrated to the public realm to create engagement, visibility, and vibrancy of the East Hastings streetfront as described in the Downtown Eastside Plan. Additionally, the crashwall creates an opportunity for public art to enhance the public realm experience.

Hastings Block Typology

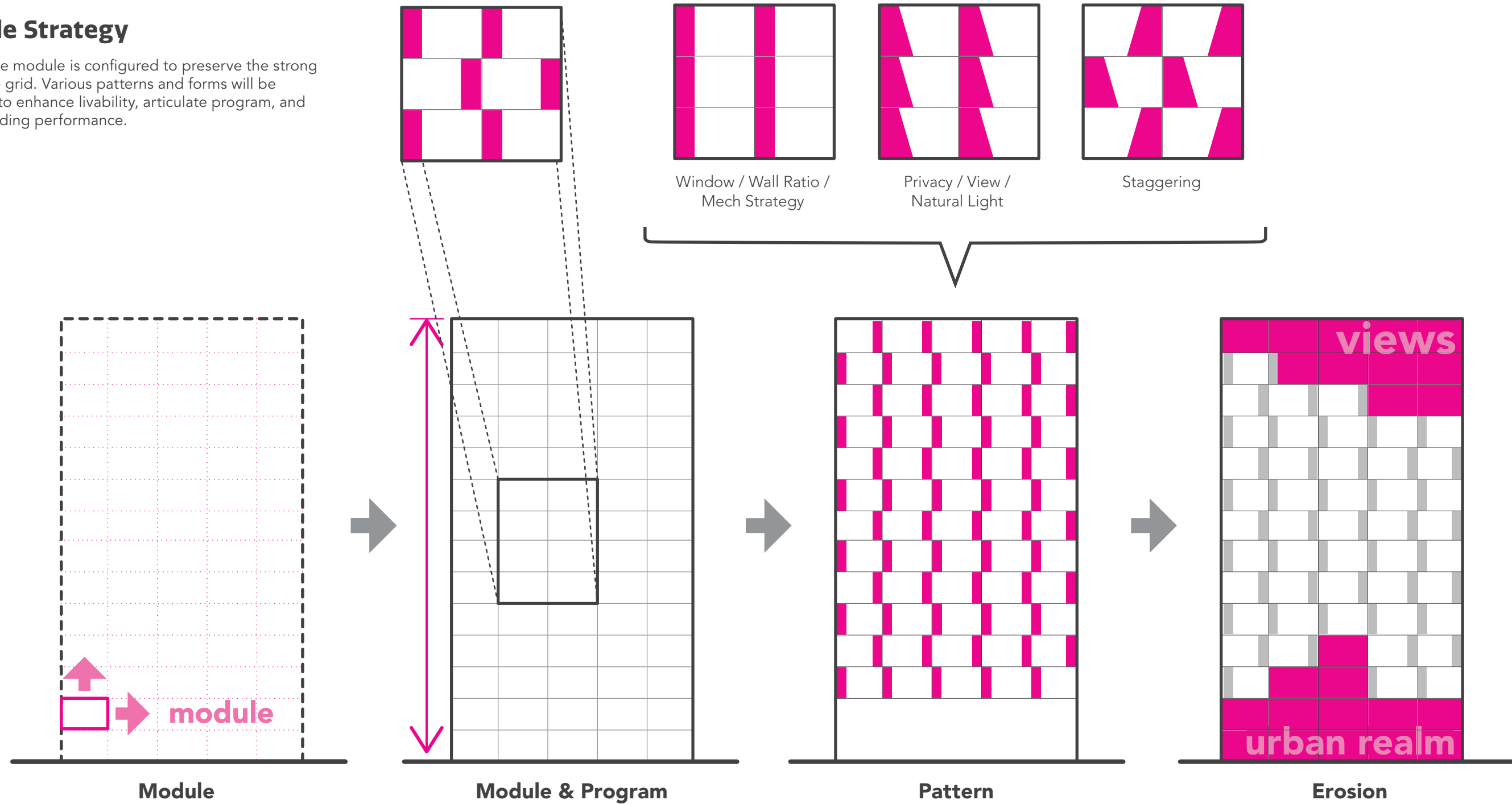
While maintaining certain connections to the Hastings Block Typology through simplicity, proportions, and strong ties to the grid structure, the project strives to challenge and redefine the relationships established by the traditional Hastings Block Typology.

The departure from the established typology allows us to rethink the relationship between the building and the street and challenge traditional building and planning notions in both the urban design scale and the building scale. This allows us to essentially transform the relationship to the street and enhance the public realm.



Facade Strategy


The facade module is configured to preserve the strong ties to the grid. Various patterns and forms will be explored to enhance livability, articulate program, and aid in building performance.




Podium Strategy

The design of the building podium aims to integrate elements that harmonize with the surrounding single-family neighbourhood and keep the connection with the historical context.


Drawing inspiration from the neighbourhood's architectural vernacular while challenging the relationships established by the traditional Hastings Block Typology.




1. Grid




2. Podium Expression



3. Podium + Program



4. Contextual Relationship



5. Program Specificity



Architectural Expression

Top

Celebrate the Industrial Heritage of the Site

Arches at the top of the massing will help reinforce the East Hastings Block like topology at the top and draw a strong connection to the industrial typology surrounding the site

The upper floor amenity spaces offer incredible views to the north-shore mountains. The architectural articulation and expression at the top of these buildings will help frame a gateway at the new node of East village when traveling East along Hastings Street to the Grandview Woodlands area.

Middle

Relationship to Hastings Block Typology

Through simple massing, materiality, proportions, and strong ties to the grid structure, the project strives to maintain the connection to the Hastings Block Typology and the relationship to the grid.

Celebrate The Industrial Heritage of the Site

The project is rooted in the order and rhythm that is emphasized in its industrial context.

Base


Connect to Nature

The manipulation of the scale of the ground plane and how the building hits the ground seeks to reflect the openness of nature by bringing the outdoors in.

Outdoor space and amenity locations are oriented to maximize views to the Two Sisters Mountains.

Relate to A Variety of Neighbourhood Scales

The project aims to create a transitional scale between residential, industrial, and tower typologies by responding to the variation of scales in the neighbourhood.



View to the Two Sisters Mountains



The Middle reflects the order and rhythm of the Hastings Block Typology



Break from typological form

Ground Floor Commercial Space at Hastings St and Glen Dr



Form of Development

- 1 Transitional Scale**
 - Variation in scale of the massing base and ground plane allow the buildings to respond to the variety of scales in the neighbourhood.
 - Connection to Hastings Typology and scale.
- 2 Variation in Height**

Street wall height increase on the west side relates to viaduct slope and to the Strathcona Village project by Wall Financial.
- 3 Activating Street Frontage**

Hastings Street is activated with commercial use at grade. Glen Drive is activated with CRU, residential entry, and townhouse entries and patios. A pedestrian scaled street frontage enhances pedestrian experience by breaking down the commercial facade into smaller units.
- 4 Project Performance**

Targets for building performance requires the building to achieve 35-40% glazing.
- 5 Place Making**
 - Public space with overlook and visual connection from Hastings and connection to the rail below.
 - Landscaping opportunities for public art to enhance the public realm.
 - Visual connection to the Kiwassa area.
 - Enhanced CPTED response under the viaduct.
 - Invites pedestrian activity and interaction.
 - Commercial units on the street, lobby entrances for the residential and townhouse patios and entries, all act to enliven the street frontage of Hastings and Glen.
- 6 Hastings Block Typology**

The distinct bottom, middle, and top reflects the architectural nature of Hastings Street. Regular rhythm and order are emphasized in the middle, while the bottom and top break from that order to create new relationships to the street and pedestrian scale.
- 7 Balconies**

Located throughout the project and inset on some 1 bed and all 2 & 3 bed units to align to the strong design intent of the exterior grid and its reference to Hastings Block Typology. Smaller balconies and juliets will be provided for the remaining smaller 1 bed and studio units to enhance the livability of these smaller units.




- 8 Reducing Massing Bulk**
The change in the upper floor facade expression and setbacks to the amenity space breaks down and lightens the building mass.
- 9 Orientation**
Amenity orientation directly respond to the railway and provides unobstructed views to the Two Sisters mountains on the North Shore.
- 10 Rooftop Amenity**
The upper floor amenity spaces help define the top of the massing and create outdoor programed space with the setbacks to the indoor amenity space. This creates communal spaces for residents to enjoy the specular views. These setbacks along with the architectural articulation will help with the screening of the rooftop mechanical.
- 11 Stepping of Massing**
The building scale steps down towards the single family residential community to the south.
- 12 Outdoor Amenity**
The landscaped outdoor amenity on Level 2 connects with the indoor amenity space and provides a visual connection between the railway below and the street frontage on Hastings.
- 13 Top Massing**
Arches introduced at the top of the massing to help reinforce the tripartite East Hastings Block like topology.
- 14 Viewing Platform**
Setting up an urban design response for a potential viewing platform along the viaduct as identified in the urban design guidelines; the face of the building is skewed to act as the back of the viewing platform. Public plaza on site that also offers views of the railway and the Kiwassa area.
- 15 Public Art**
Opportunity for public art on crashwall.




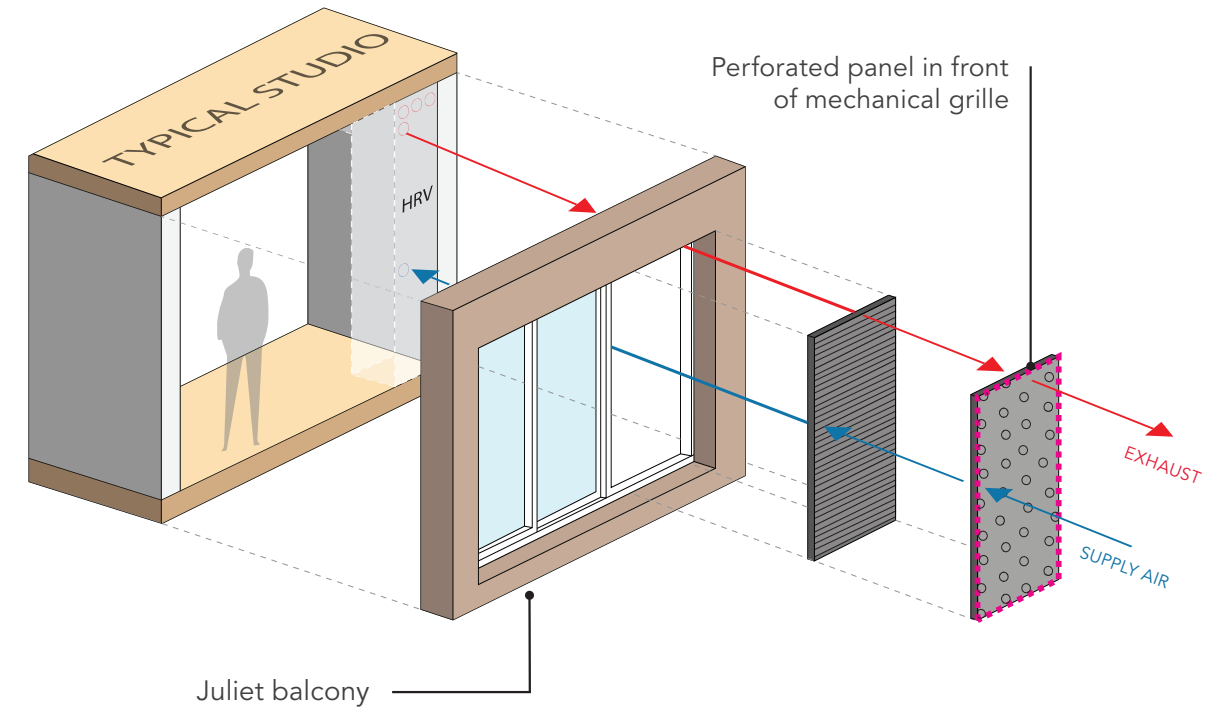
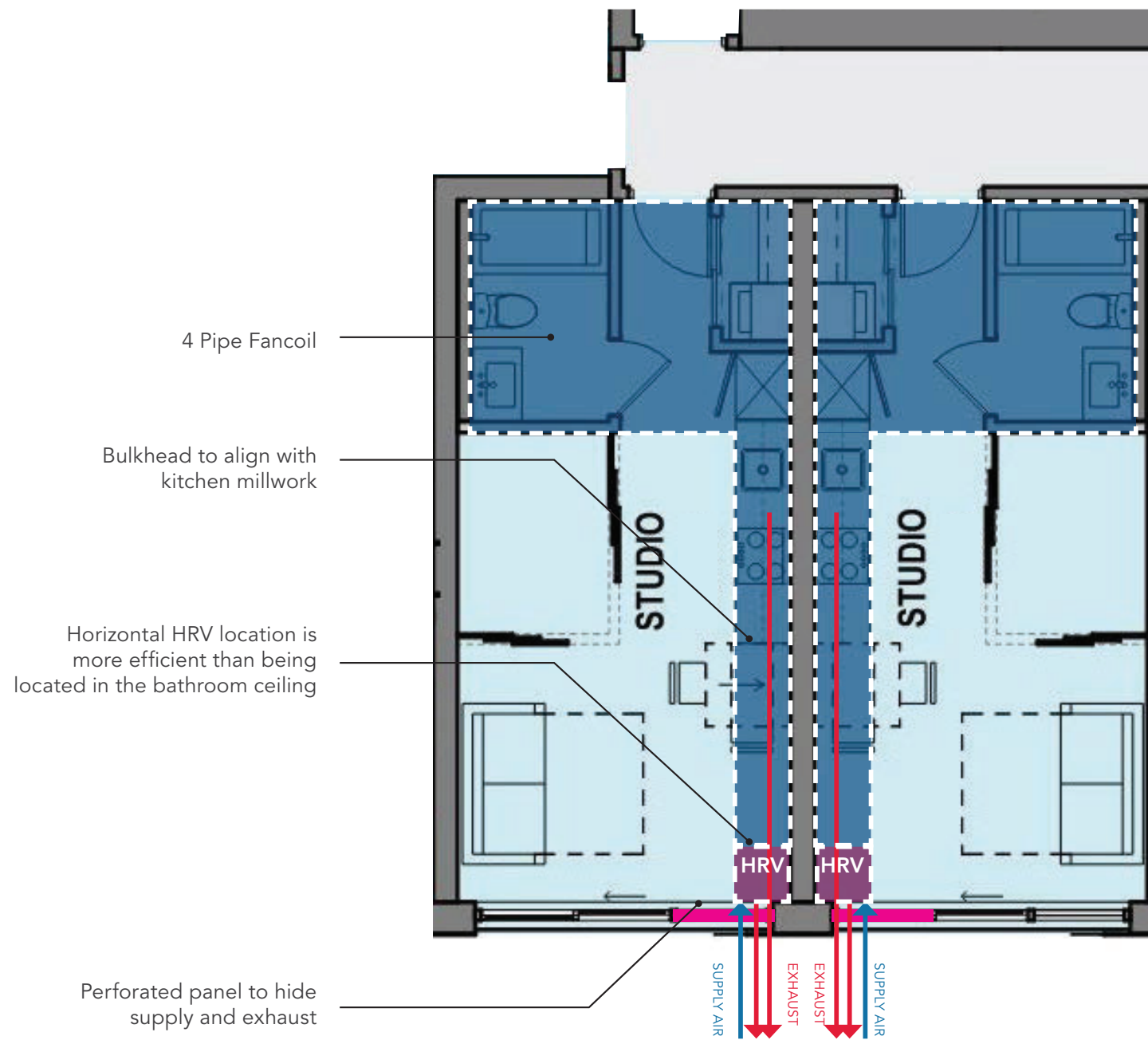
Livability

The project strives to surpass livability of occupants through:

- Maximizing indoor comfort through building performance goals
- Maximizing daylight and views
- Encouraging natural ventilation
- Bringing the outdoors in
- Access to shared amenities
- In-Suite bulk storage
- Flexibility
- Modularity
- Accessibility



The facade module is configured to preserve the strong ties to the grid. Individual HRV's located closer to the window minimizes the run of insulated ductwork and can prove to be more cost effective. The addition of a perforated panel aims to hide the supply and exhaust penetrations of the individual HRV's and maintain a seamless architectural expression.



Amenities

The proposal aims to maximize indoor and outdoor semi-public amenities within each building to aid in the enhanced livability of residents. Additionally, public amenity spaces through CRU contributes to broader community spaces.


Indoor:

The podium accommodates commercial space on the ground floor, a fitness centre and makerspace on the second floor, a multi-purpose room on the third floor and shared indoor amenity including a lounge space on the roof top.

Outdoor:

Multiple outdoor spaces are provided, including outdoor amenity space on the second floor podium, outdoor space on the third floor, and outdoor amenity space on the rooftop. All outdoor spaces have been designed to be exposed to south facing light and are oriented to maximize views to the Two Sisters Mountains to the northwest.

Key

-  Future Context (Downtown Eastside Plan)
-  Commercial
-  Social Enterprise
-  Amenity
-  Bike Storage
-  Residential Entry
-  Outdoor Amenity
-  BOH



East 1 aims to provide a multitude of interior and exterior amenity spaces to enhance the overall livability of residents.

Interior

- Concierge desk
- Mail packages drop off
- Building manager office
- Bike lounge
 - Bike workshop
 - Hang out space
 - Bike wash station
 - Changing rooms
- Multi-purpose room
 - Cooking / Served
 - Lounge
 - Party room
 - Connection to outdoors
- Health and wellness
 - Fitness centre / gym
- Building Co-working space
 - Office space
 - Floating workstations
 - Meeting rooms
 - Lounge / business center
 - Library
- Billiards / games room
- Dog Wash (buildings are pet friendly)
- Below grade storage lockers.

Exterior

- Rooftop gardens
- Rooftop BBQ area
- Outdoor Fitness
- Firepit lounge
- Viewing platform.



Rooftop BBQ & Social Space




Co-working space for residents



Games room / Kids space



Dogwash Station



Workshop

Sustainable Transport

The proposal aims to provide enhanced bicycle amenities and storage within each building, to support and promote cycling lifestyles. Additionally, the project team is investigating strategic design moves to incorporate bicycle and gear storage in-suite. Adjacent to the site, there is a key bike path network with connections to downtown and across the City of Vancouver.

East Village is also adjacent to bus stops providing access to the number 14, 16, and 20 major bus routes and a 5-10 min walk to the Commercial Drive RapidBus Bus Stop.



Sustainability

Green Buildings Policy for Rezoning

The sustainable design strategy for the East Village portfolio is being developed to meet the City of Vancouver's (CoV) Policy: Green Buildings for Rezoning (last amended July 25th, 2023). East 1 Green and Resilient Building Measures Package has been developed with energy modelling, Life Cycle Analysis and a desk top Climate Risk Assessment. The Green and Resilient Building design strategies for East 1 will be further refined through detailed workshops, iterative energy modelling, and Life Cycle Analysis.

Sustainability Goals

The sustainability strategies include:

- Green transit with a reduction in car parking and the provision of bike facilities adjacent to a bike path network with connections across the City of Vancouver.
- Shared exterior landscaped roof top terraces.
- Full electrification of systems, with high energy efficient design strategies.
- Embodied carbon reduction through volume reduction of concrete and selection of low embodied carbon materials.
- Climate Resilient design features to mitigate identified Climate Hazards.

Requirements

Energy & Emissions Performance Summary Proposed (adj)¹	TEUI (kWh/m ²) - 120.6 Pass TEDI (kWh/m ²) - 24.8 Pass GHGI (kgCO ₂ /m ²) - 1.2 Pass
Embodied Carbon Limits	Early stage wbLCA analysis indicates that 10% reduction target on 400kgCO ₂ e/m ²
Resilient Buildings Planning	Resilient design strategies are being included in the project to respond to hazard events including earthquake/extreme heat/poor air quality.
Enhanced Commissioning	3rd party commissioning authority will form part of team and will develop commissioning plan and report in line with City of Vancouver commissioning requirements.
Energy System Sub-metering	Energy sub-metering will be incorporated in line with City of Vancouver requirements.

¹ Includes TEDI / TEUI adjustment

CPTED Measures

Building Identification & Exterior Entrances

- East 1 will be clearly identified with a street number towards the street frontage.
- Lobbies are designed to be visible from Glen Drive with clear identifiable signage as well as landscaping and paving features directing users towards the entries.

Common/Open Space Areas and On-Site Open Space

- Active outdoor amenities are located adjacent to indoor amenity spaces and residential units so that visual connection promotes indirect surveillance.
- Visual connection that the outdoor amenity space has to the laneway, Hastings Street frontage and the crash wall adjacent railway, is maintained to promote indirect surveillance to those areas.

Lighting - Exterior

- All outdoor amenity areas, the lane, and street frontages will be well lit for both residents and public.

Natural Surveillance

- Public and semi-private areas provide unobstructed eye-level views from other regularly occupied areas. Barriers such as fences and gates are also minimized. Where fences are required, the project will provide decorative picket fencing.
- Where possible, windows are provided to stairways, corridors, shared amenity, and other common rooms to improve visibility and safety.
- All building surface materials will be graffiti resistant.
- There are no alcove conditions along the building frontages, on Hastings Street and the lane.
- All door and window hardware will be durable and vandal resistant.
- Operable windows are located at higher levels and in visible areas to minimize any potential for concealed attempts at breaking and entering.
- Garbage and recycling rooms are fully enclosed within the building footprint and accessible only to residents and tenants.

Parking

- Parking area will be well lit and monitored.
- All surfaces will be painted with a light and reflective colour to provide a bright environment.
- Access into the parking area will have a secured overhead entry door controlled with remote electronic key access.

Security

- At all entry points into residential areas, the buildings will be fitted with electronic key access and enterphone systems to reduce unauthorized entry.
- A monitored fire alarm system with annunciator will be installed. The commercial spaces, residential units, and the parking areas will have their own fire detection and suppression system.

Site and Building Layout

- Main entrances into the buildings are oriented towards, and visible from, East Hastings Street and Glen Drive.
- The number of entry points into the buildings are minimized.
- Access to elevators, stairwells, and pedestrian pathways are clearly marked and lit, and unsecured hidden areas are minimized.

Drawing Sets

- Development Data 56
- Site Survey 60
- Building Grades Survey 61
- Context Site Plan 62
- Site Plan 63
- Streetscape Elevations..... 64
- Shadow Study 67
- Floor Plans 68
- Section East/West 78
- Section North/South 79
- Elevations 80
- Materials 82

1



Development Data

EAST VILLAGE: Project Stats

East 1:	382 Units
East 2:	385 Units
East 1 + East 2:	767 Units
East 3:	121 Units
East 3:	36 Units
Senior Social Housing (East 3):	157 Units

Project Total Social Housing (Including SRA replacement) **157 Units** **20.47% Social**

*20.47% of total rental units that are provided on East 1 & East 2 (767 units) would be dedicated Social housing and these units would be provided on the East 3 site. Westbank and Promerita have transferred the ownership of the East 3 Land to BC Housing for the construction of these 157 standalone Social Housing units for Seniors on the East 3 Site.

Street Level Commercial - East 1 + East 2 total:	12,925 SF
Street Level Commercial Enterprise - East 3	2,289 SF

EAST 1: Project Data Summary

Site Address				
Street:	1030, 1040, 1050, 1060 & 1070 East Hastings Street, Vancouver, BC			
Legal:	Proposed Lot A, Formerly Lots 4,5,6,7 & 8, All of block 64, District Lot 181, Group 1, New Westminster District, Plan 196			
Gross Site Area	16,086	Sq.Ft.	1,494.44	Sq.M.
Total Commercial Unit Area	4,973	Sq.Ft.	462.01	Sq.M.
Total Commercial Non Unit Area	397	Sq.Ft.	36.88	Sq.M.
Total Live work Area	2,481	Sq.Ft.	230.49	Sq.M.
Total Residential Area	265,069	Sq.Ft.	24,625.74	Sq.M.
Gross Floor Area	272,920	Sq.Ft.	25,355.12	Sq.M.
Exclusions	14,585	Sq.Ft.	1,355	Sq.M.
	<i>* See stats breakdown for details</i>			
Net Floor Area	258,335	Sq.Ft.*	24,000	Sq.M.
Floor Space Ratio	16.06	F.S.R.*		

Exterior Areas

	Rate	Permitted/ Required	Proposed
Balconies	8% of residential GFA	21,206 Sq.Ft.	13,246 Sq.Ft.
Outdoor Amenity			12,533 Sq.Ft.
Total Exterior			25,779 Sq.Ft.

Height and Setbacks

	Permitted/ Required	Proposed
Building Height:	120 ft	30.5m
	(Measured: Top of Level 1 slab to top of parapet above uppermost habitable floor)	346'-0"
	(Measured: Top of Level 1 slab to top of amenity enclosure)	363'-10"
	(Measured: Top of Level 1 slab to top of parapet above the Elevator Machine Room)	373'-0"
Tower Setbacks		
	North	3'-10"
	West	29'-11"
	South	35'-7"
	East	8'-4"

Proposed measurements to tower: See Zoning Analysis & drawings for details

Bike Parking

Residential								
Rate	Rate	Units	Required / permitted		40 % TDM Increase		Proposed	
			Class A	Class B	Class A	Class B	Class A	Class B
Units under 65m2 (700 st)	1.5	276	414		580			
Units Under 105m2 (1,130sf)	2.5	106	265		371			
Units Over 105m2 (1,130sf)	3	0	0		0			
Class B 2/20 units	20	382		19.1				
TOTAL:			679	19.1	951		404	19
Bike Storage Provided In-Suite							347	
TOTAL Including In-Suite Bike storage:							751	

of which Regular Horizontal	3							
Min Lockers	10%		67.9		95			
Max Vertical	30%		203.7		285			
Max Stacked	NA							
max Stacked + Vertical	60%		407.4		570			
Oversized	5%		33.95		48			
TOTALS								

Retail								
Rate	Rate	Area	Required		40 % TDM Increase		Proposed	
			Class A	Class B	Class A	Class B	Class A	Class B
Class A 1/340m2 (3,660sf)	3660	4973	1.4		0		2	
Class B: 6 > 1,000m2(10,764)	6.0	0		0	0		0	

Vehicle Parking

Residential	Rate	Areas/ units	Required	60% With TDM Reductions	Proposed
1/125 sm of Residential Unit Area	125	20,351	163	65	
Visitor Parking 0.05/ Unit	0.05	382	19.1	8	
Total Actual stalls Residential			182	73	36
Total with Accessible stalls X2					40
of which are accessible stalls			14	6	4
of which are small car	25%	MAX		MAX	14
of which are regular stalls					18

Commercial (Restaurant use)					
Restaurant 1/50m sq for 1st 100m sq	1	100	2	0.8	
Restaurant 1/10m sq after 1st 100m sq	1	362	36	14	
Total Commercial Restaurant			38	15	0

TOTALS			220	88	36
---------------	--	--	------------	-----------	-----------

Loading

Residential	Rate	Areas/ units	Required	Proposed
Residential Class B		-	2	1
Commercial			1	1
Passenger Loading (drop off)			3	1
Total Loading			6	3

Project is proposing to minimize the use of vehicle parking and focus on sustainable transportation. Parking Loading and Bike parking numbers are approximate. possibility of (TDM and parking stats to be verified by BUNT)

Proposed Unit Mix - Breakdown

Level	Total	Studios	1 Bed	2 beds	3 beds	Res Rental SF
Level 38 (Amenity)	0	0	0	0	0	-
Level 37	9	1	4	3	1	6253
Level 36	9	1	4	3	1	6253
Level 35	9	1	4	3	1	6253
Level 34	9	1	4	3	1	6253
Level 33	9	1	4	3	1	6253
Level 32	9	1	4	3	1	6253
Level 31	9	1	4	3	1	6253
Level 30	9	1	4	3	1	6253
Level 29	9	1	4	3	1	6253
Level 28	9	1	4	3	1	6253
Level 27	9	1	4	3	1	6253
Level 26	9	1	4	3	1	6253
Level 25	9	1	4	3	1	6253
Level 24	12	5	5	2	0	6253
Level 23	12	5	5	2	0	6310
Level 22	12	5	5	2	0	6310
Level 21	12	5	5	2	0	6310
Level 20	12	5	5	2	0	6310
Level 19	12	5	5	2	0	6310
Level 18	12	5	5	2	0	6310
Level 17	12	5	5	2	0	6310
Level 16	12	5	5	2	0	6310
Level 15	12	5	5	2	0	6310
Level 14	12	6	3	3	0	6376
Level 13	12	6	3	3	0	6376
Level 12	12	6	3	3	0	6376
Level 11	12	6	3	3	0	6376
Level 10	12	6	3	3	0	6376
Level 09	12	6	3	3	0	6376
Level 08	12	6	3	3	0	6376
Level 07	12	6	3	3	0	6376
Level 06	12	6	3	3	0	6376
Level 05	12	6	3	3	0	6376
Level 04	12	6	3	3	0	6369
Level 03	10	6	3	1	0	4541
Level 02	0	0	0	0	0	0
Level 01	3	0	3	0	0	0

Proposed Unit Mix Summary

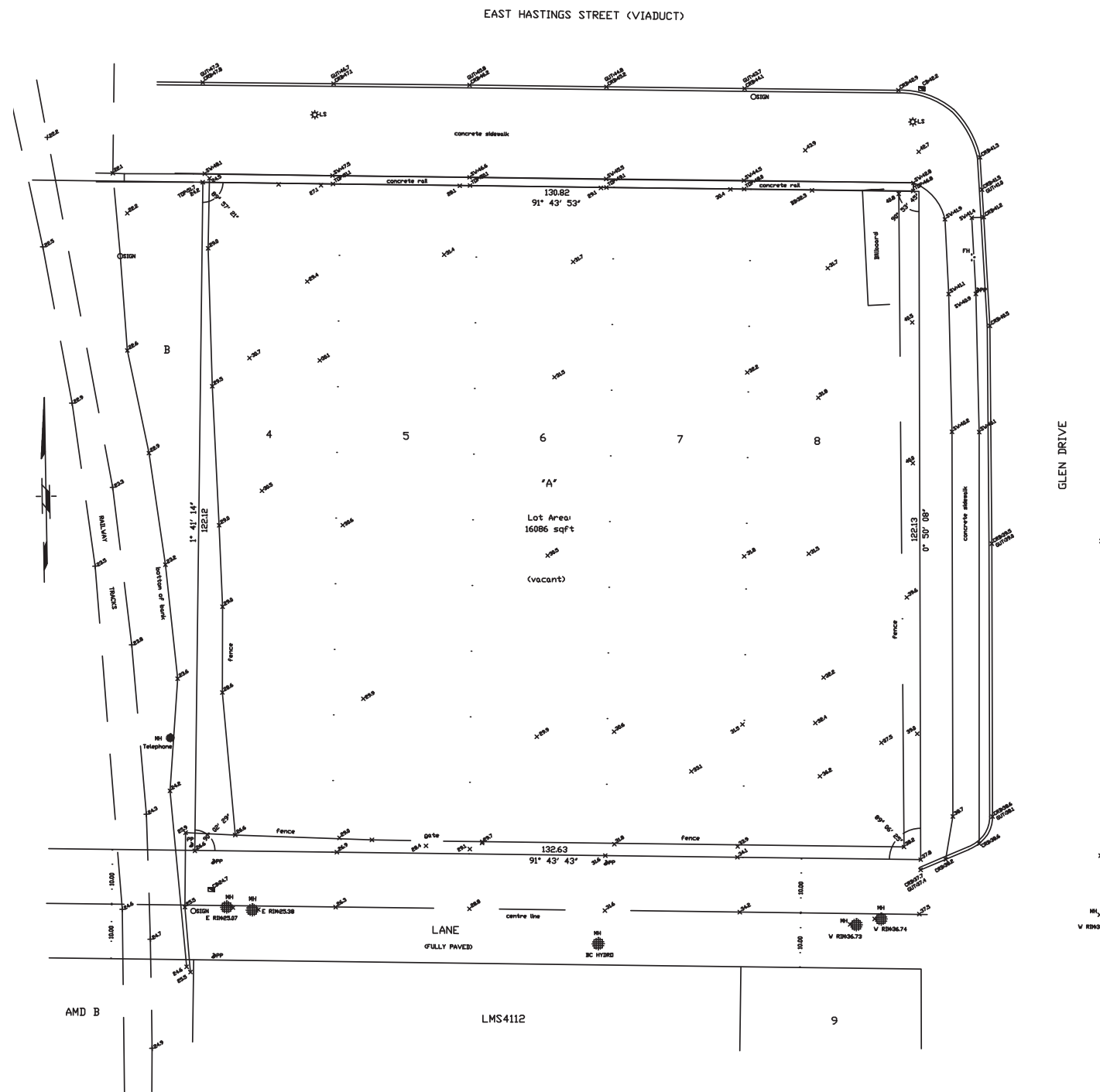
	Total	Studio	1 Bed	2 Bed	3 Bed	Res Rental SF
Avg. Unit SF (Gross)	573	399	528	814	1,157	219,002
Unit Count	382	135	141	93	13	
Percentage of Units	100.00%	35.34%	36.91%	24.35%	3.40%	
Family Units %	-	-	-	27.75%	-	

Proposed Unit Mix Summary

	Total	Studio	1 Bed	2 Bed	3 Bed	Res Rental SF
Avg. Unit SF (Gross)	573	399	528	814	1,157	219,002
Unit Count	382	135	141	93	13	
Percentage of Units	100.00%	35.34%	36.91%	24.35%	3.40%	
Family Units %	-	-	-	27.75%	-	

TOPOGRAPHIC PLAN OF PROPOSED LOT A, FORMERLY LOTS 4,5,6,7 AND 8
ALL OF BLOCK 64, DISTRICT LOT 181, GROUP 1
NEW WESTMINSTER DISTRICT
PLAN 196
1030, 1040, 1050, 1060, 1070 East Hastings Street
Vancouver, B.C.
ZONING: M-1

Site Survey



© copyright restriction
This document is not valid unless
originally signed and sealed.
CERTIFIED CORRECT.
B.C.L.S.
July 12, 2014
FILETGA-573

LOT 4 PID 015-579-557
LOT 5 PID 015-579-585
LOT 6 PID 015-579-573
LOT 7 PID 015-579-582
LOT 8 PID 015-579-590

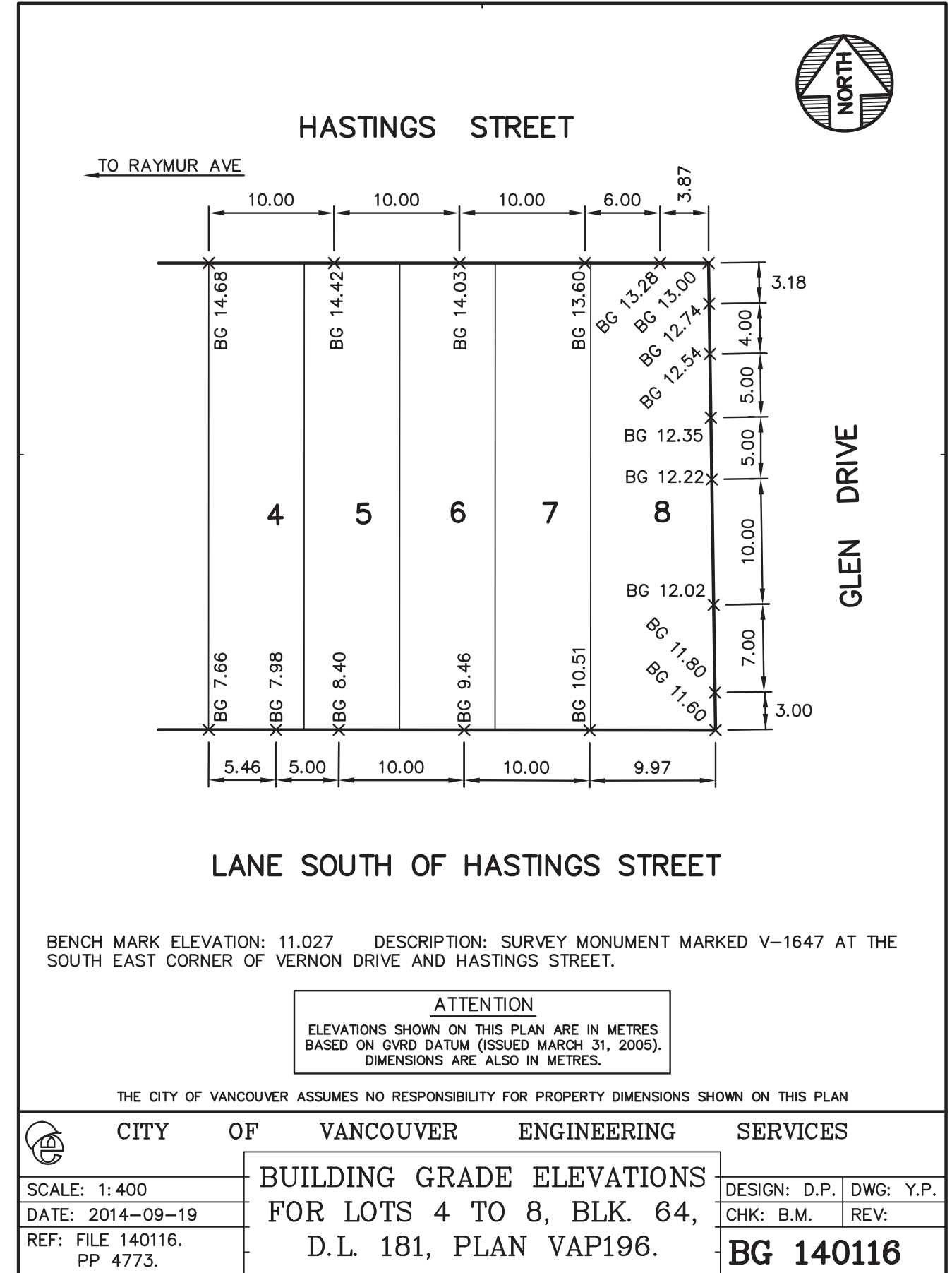
LEGEND
 *LS lamp standard
 PP power pole
 CB catch basin
 FH fire hydrant
 SP sign post
 CB catch basin
 HI hydrant
 CB top of curb
 GU gutter
 TP top of railing
 sqft square feet

SCALE 1 INCH = 8 FEET
 ALL DIMENSIONS ARE IN FEET AND DECIMALS
 THEREOF UNLESS OTHERWISE INDICATED

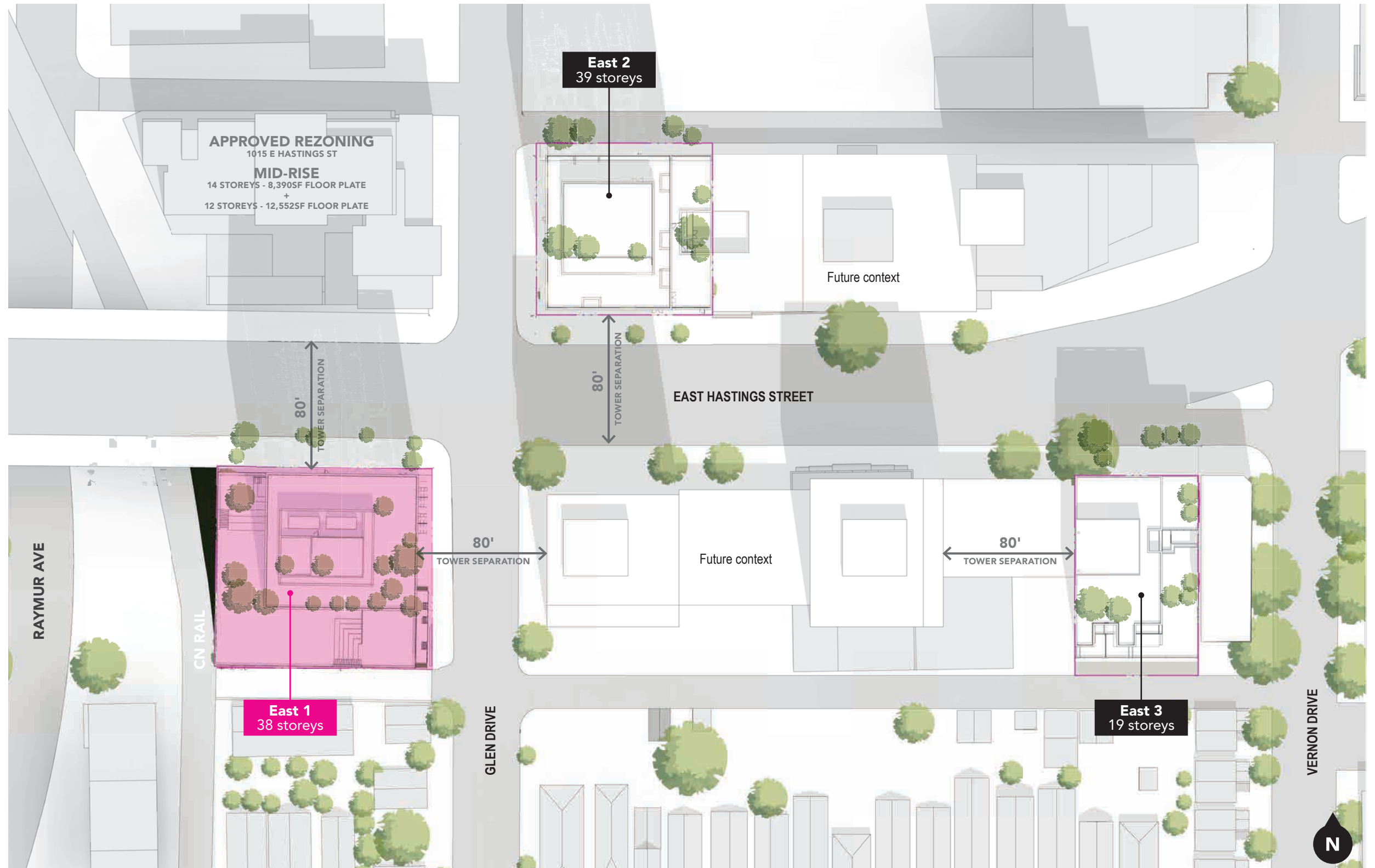
NOTE
 Elevations are based on
 geoidic datum.
 Bench Mark Control Monument
 V-1647 located at the SE
 corner of Vernon Drive and
 East Hastings Street.
 Elevation = 36.18 Feet
 (1987 metric Geoidic)

NOTE
 Trees are plotted in accordance
 with City of Vancouver Tree
 Protection Bylaw No.9958.
 (See Trees)
 Ken K. Wong and Associates
 Canada and B.C. Land Surveyors
 5624 E. Hastings Street
 Burnaby, B.C. V5G 3K4
 Telephone: 294-8861
 Fax: 294-0623
 140453 17013 PSE-03
 R-1886 R-4368 R-1728
 Drawn by: TJ

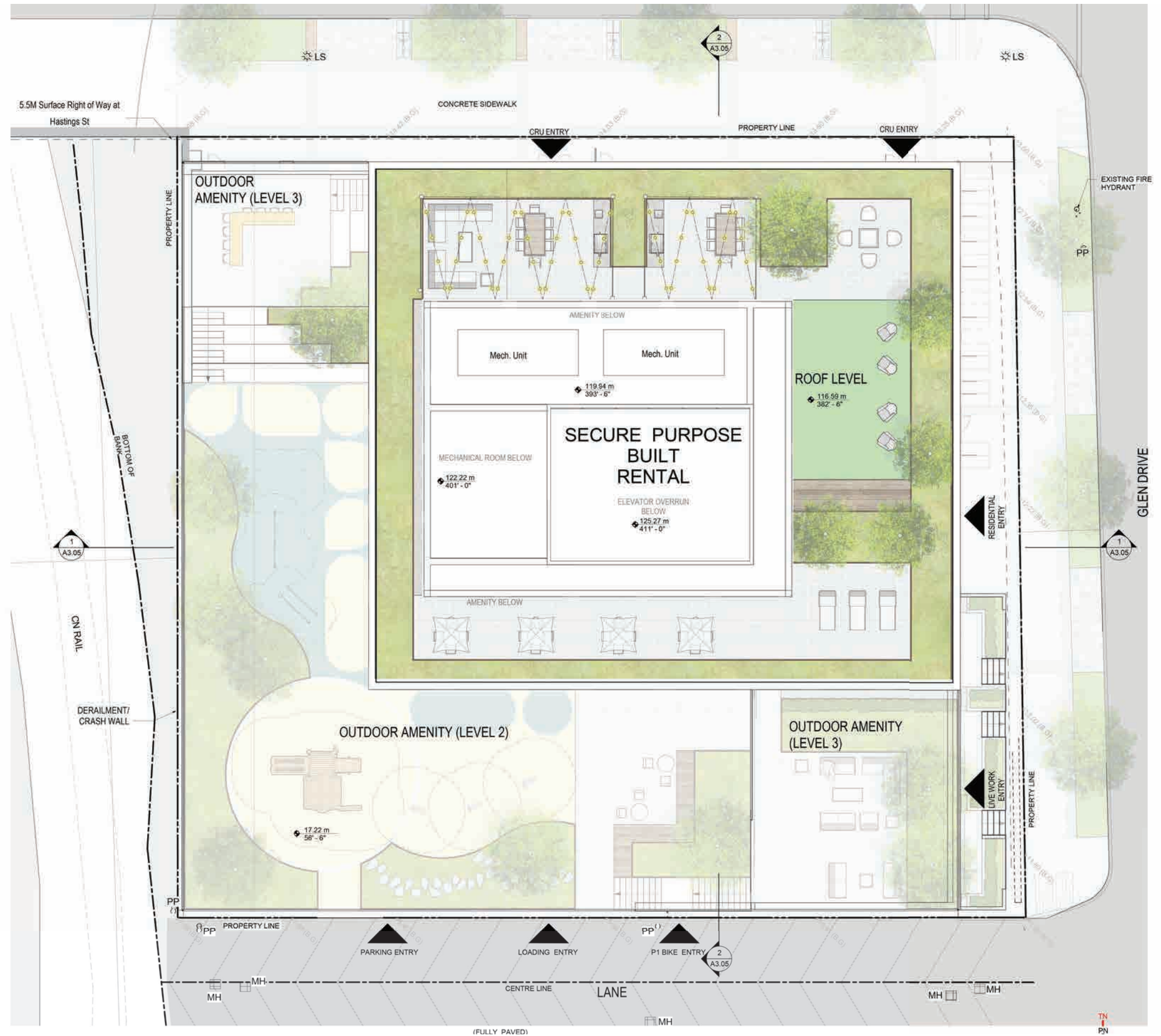
Building Grades Survey



Context Site Plan



Site Plan

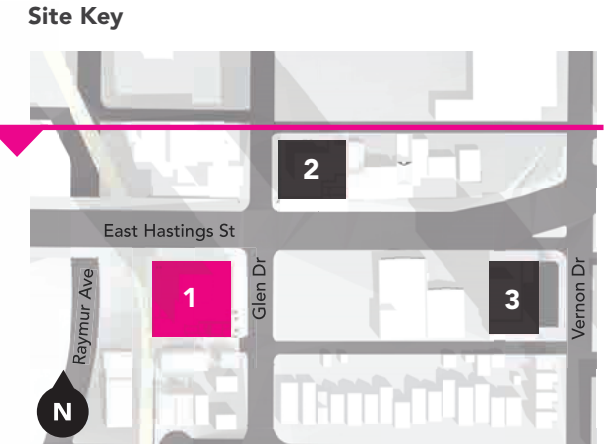


Streetscape Elevations


East 3
19 storeys

East 2
39 storeys

East 1
38 storeys




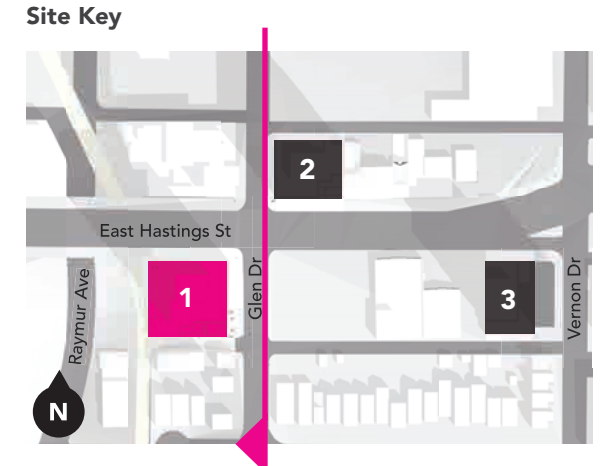
North Elevation - Laneway



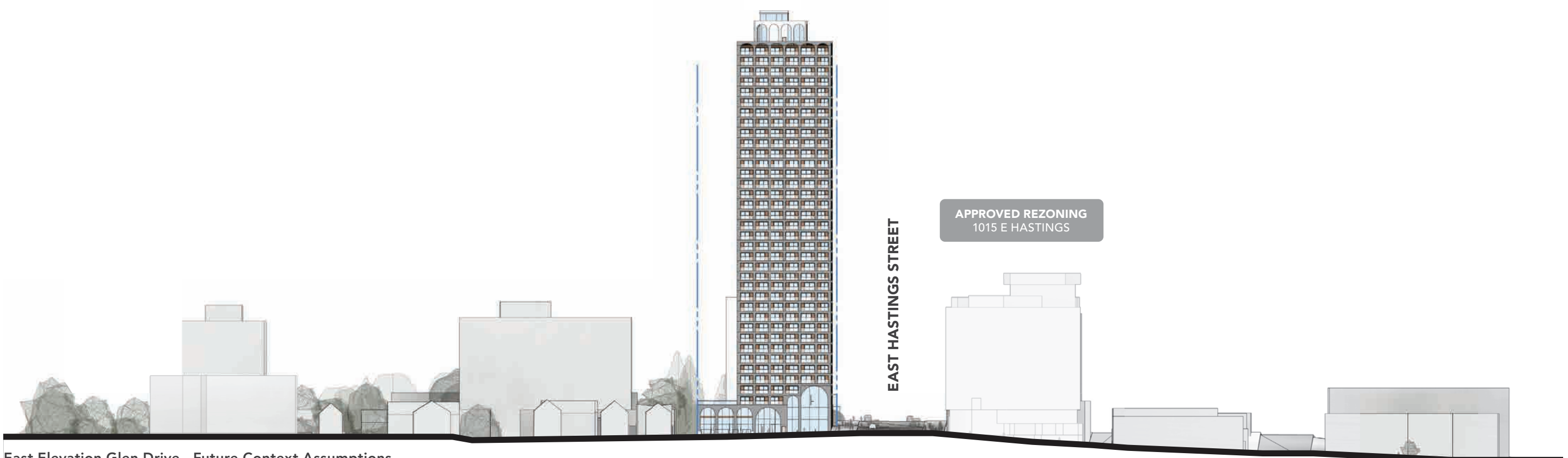
North Elevation - Future Context Assumptions

East 1
38 storeys

Streetscape Elevations



East Elevation - Glen Drive



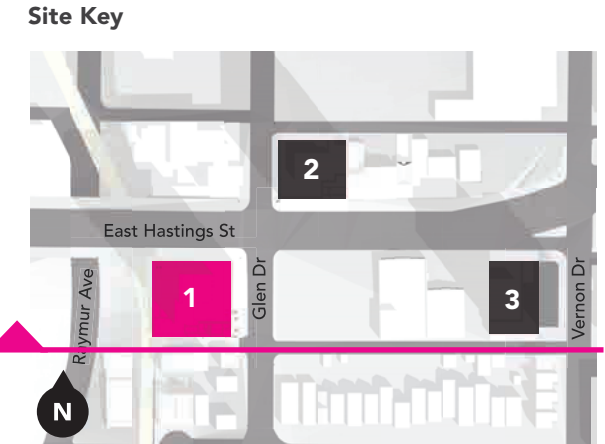
East Elevation Glen Drive - Future Context Assumptions

Streetscape Elevations

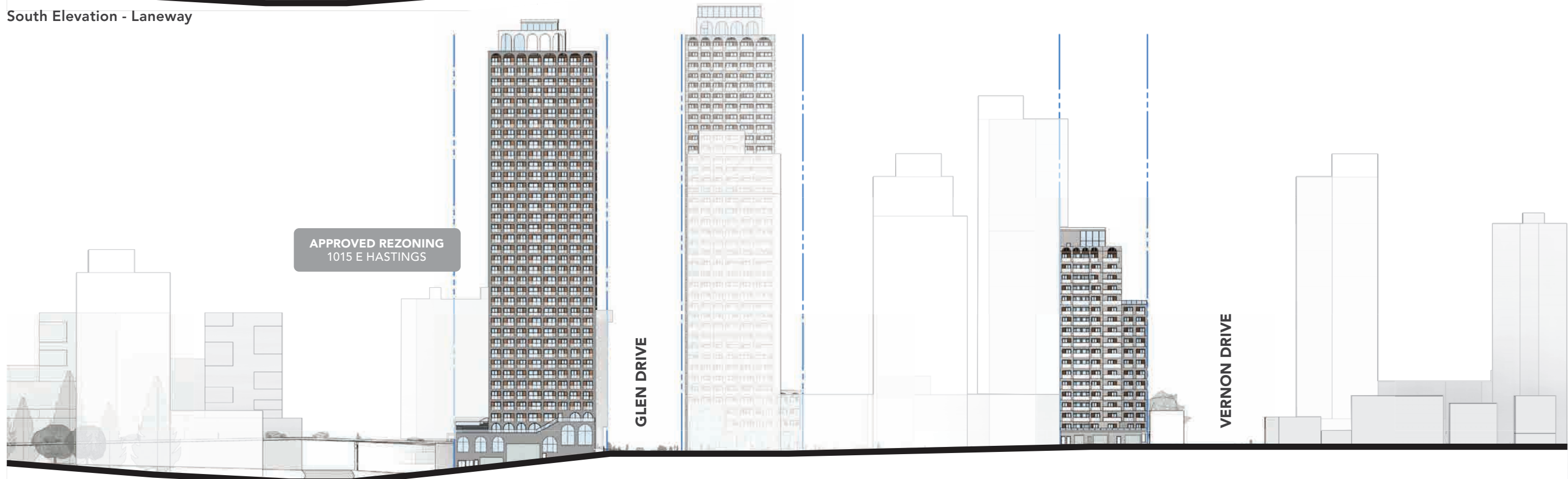
East 1
38 storeys

East 2
39 storeys

East 3
19 storeys



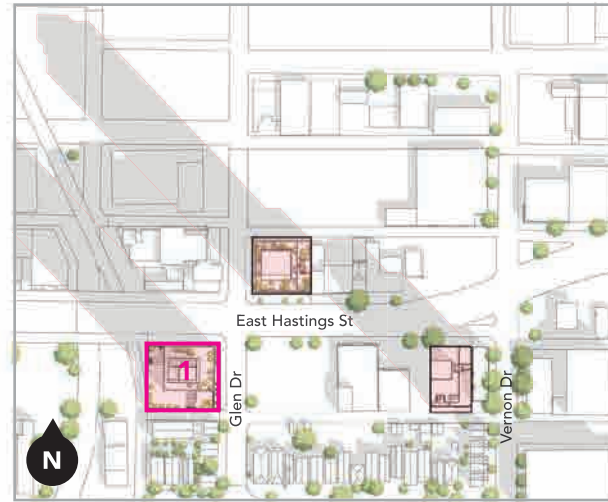
South Elevation - Laneway



South Elevation - Future Context Assumptions

Shadow Study

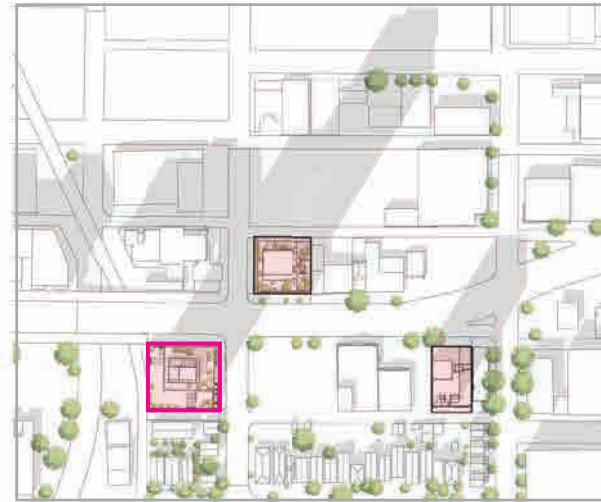
No parks are shaded with proposed building heights.



Spring Equinox 10.00 AM



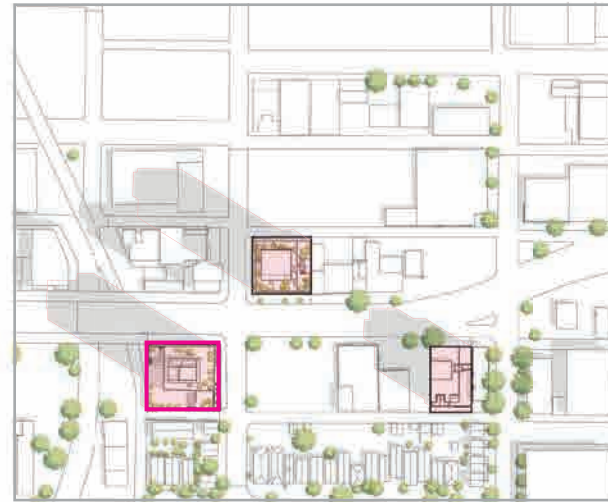
12.00 PM



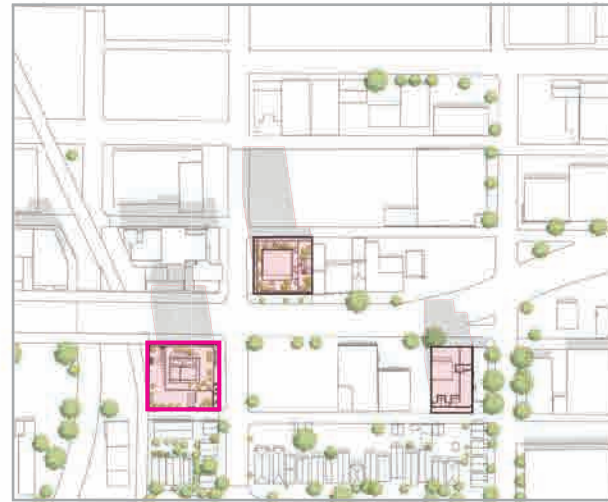
2.00 PM



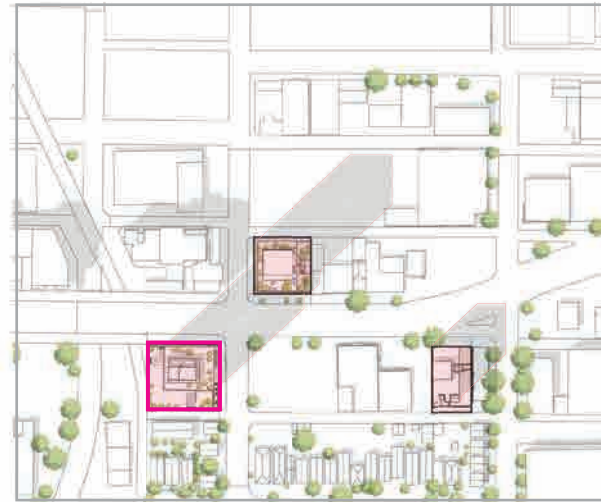
4.00 PM



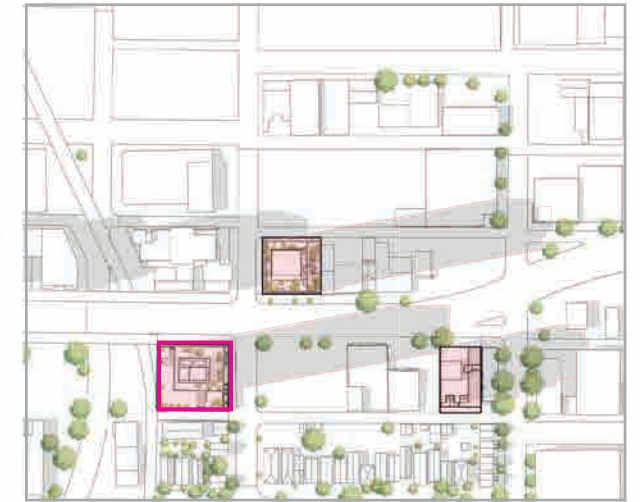
Summer Solstice 10.00 AM



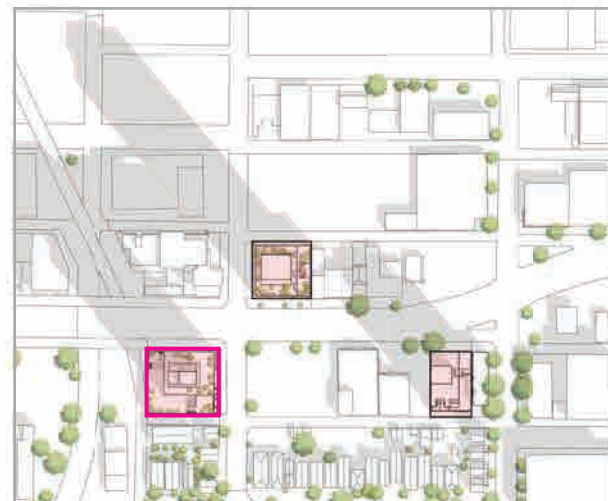
12.00 PM



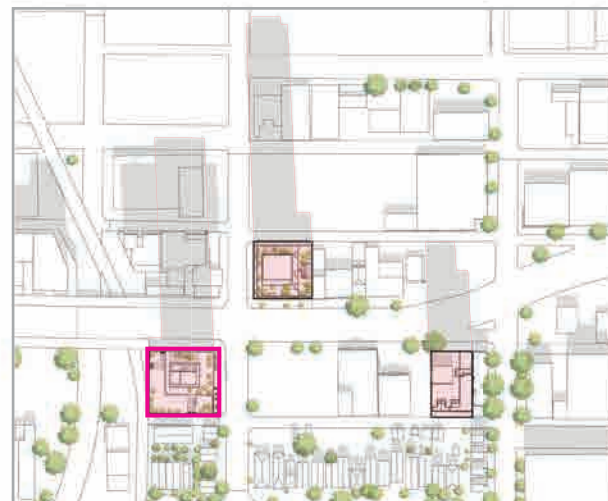
2.00 PM



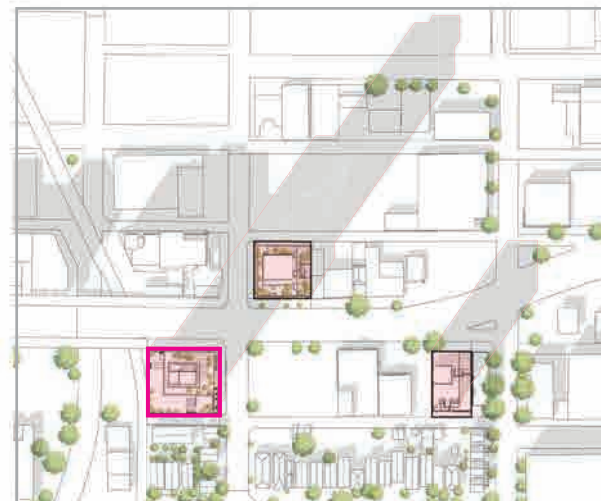
4.00 PM



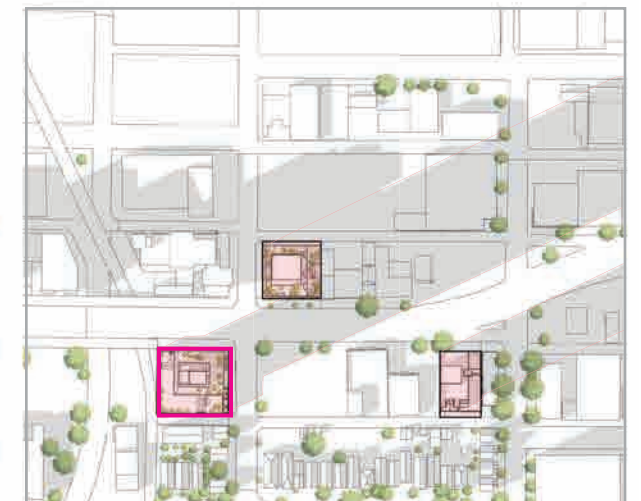
Autumn Equinox 10.00 AM



12.00 PM



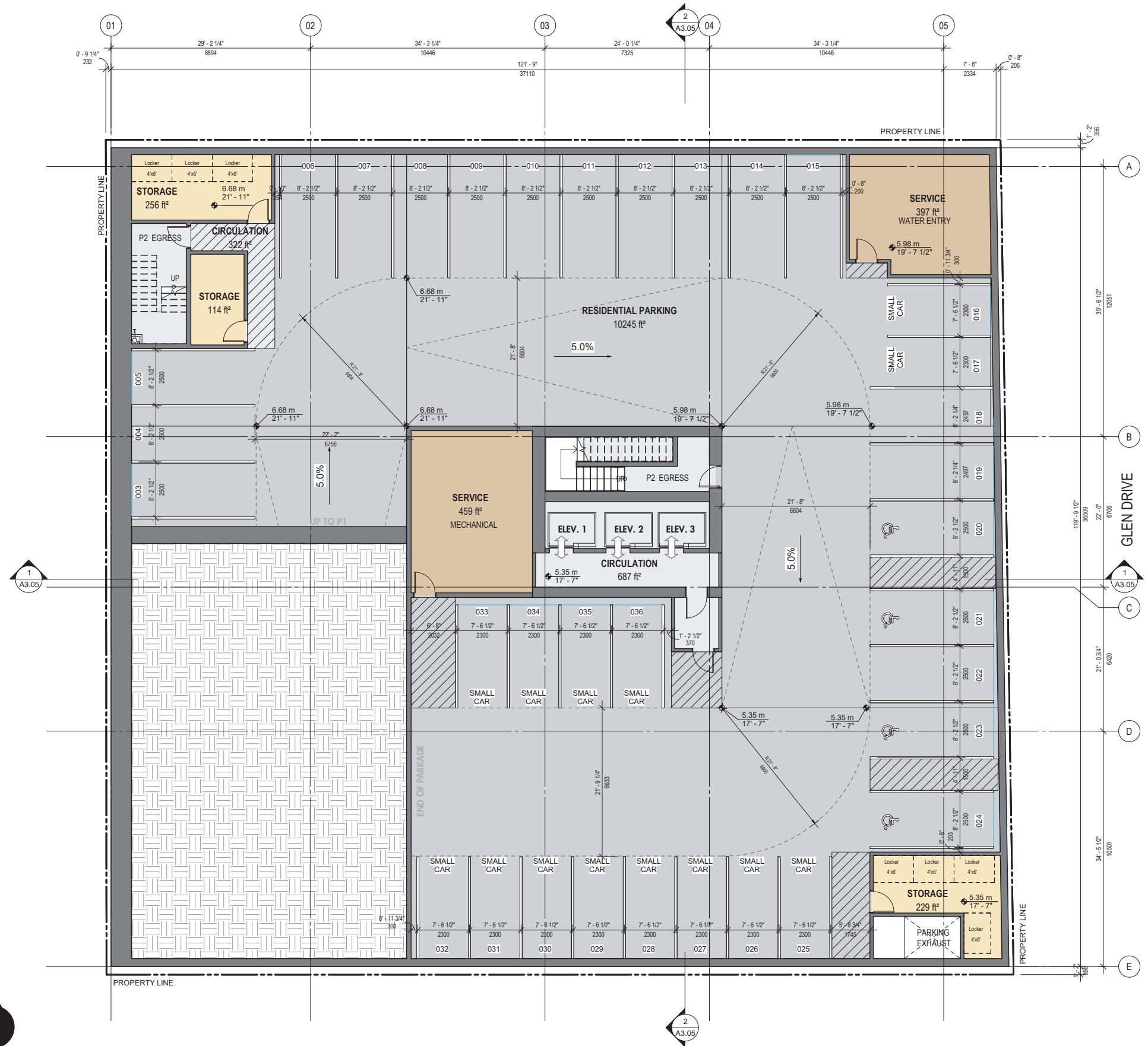
2.00 PM



4.00 PM

Floor Plans

Level P2



Key

- Storage
- Service
- Circulation
- Parking
- Commercial
- Office
- Outdoor Amenity
- Indoor Amenity
- Townhouse
- Residential Studio
- Residential 1 bed
- Residential 2 bed
- Residential 3 bed

Floor Plans

Level P1

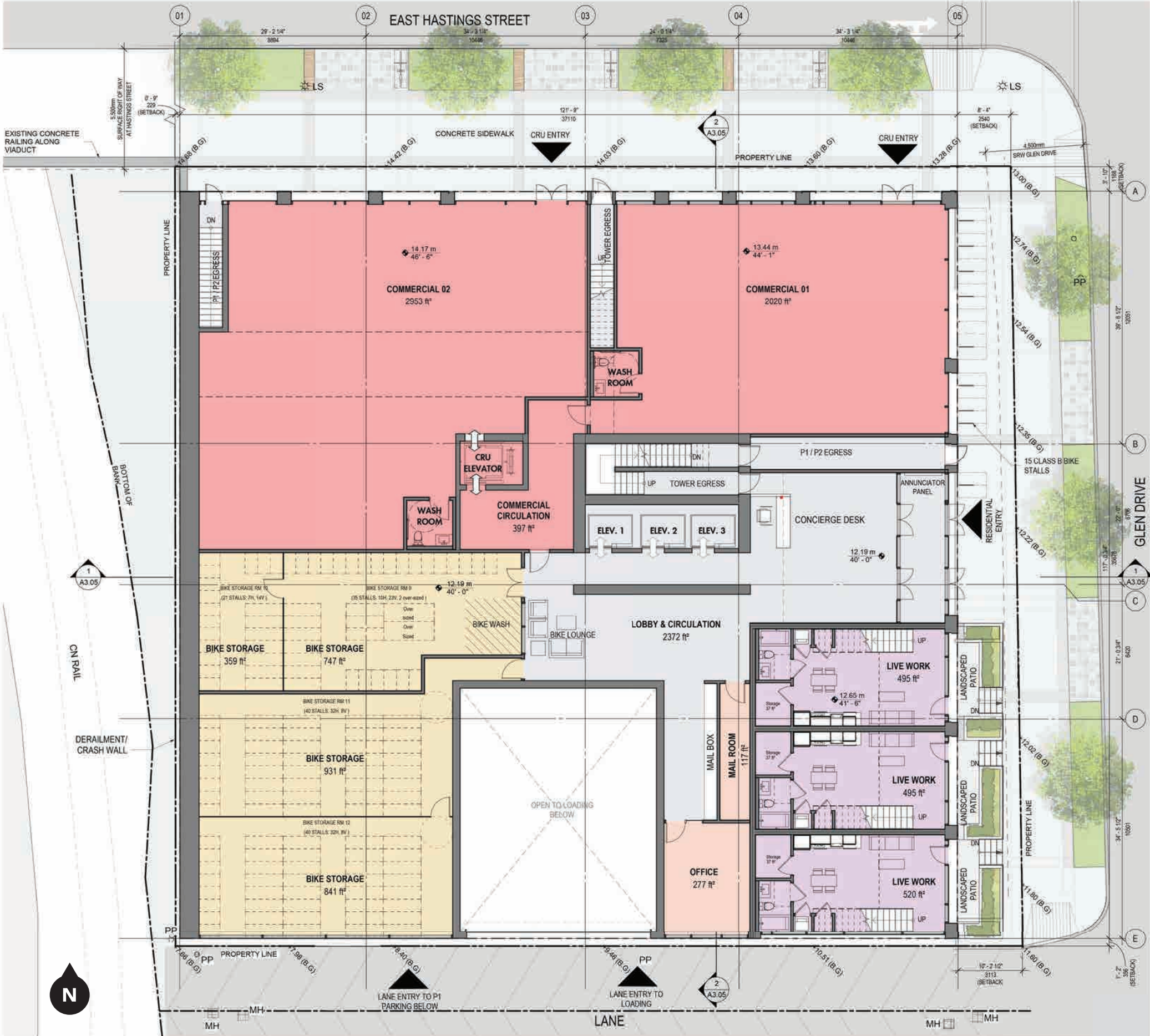


Key

- Storage
- Service
- Circulation
- Parking
- Commercial
- Office
- Outdoor Amenity
- Indoor Amenity
- Townhouse
- Residential Studio
- Residential 1 bed
- Residential 2 bed
- Residential 3 bed

Floor Plans

Level 1

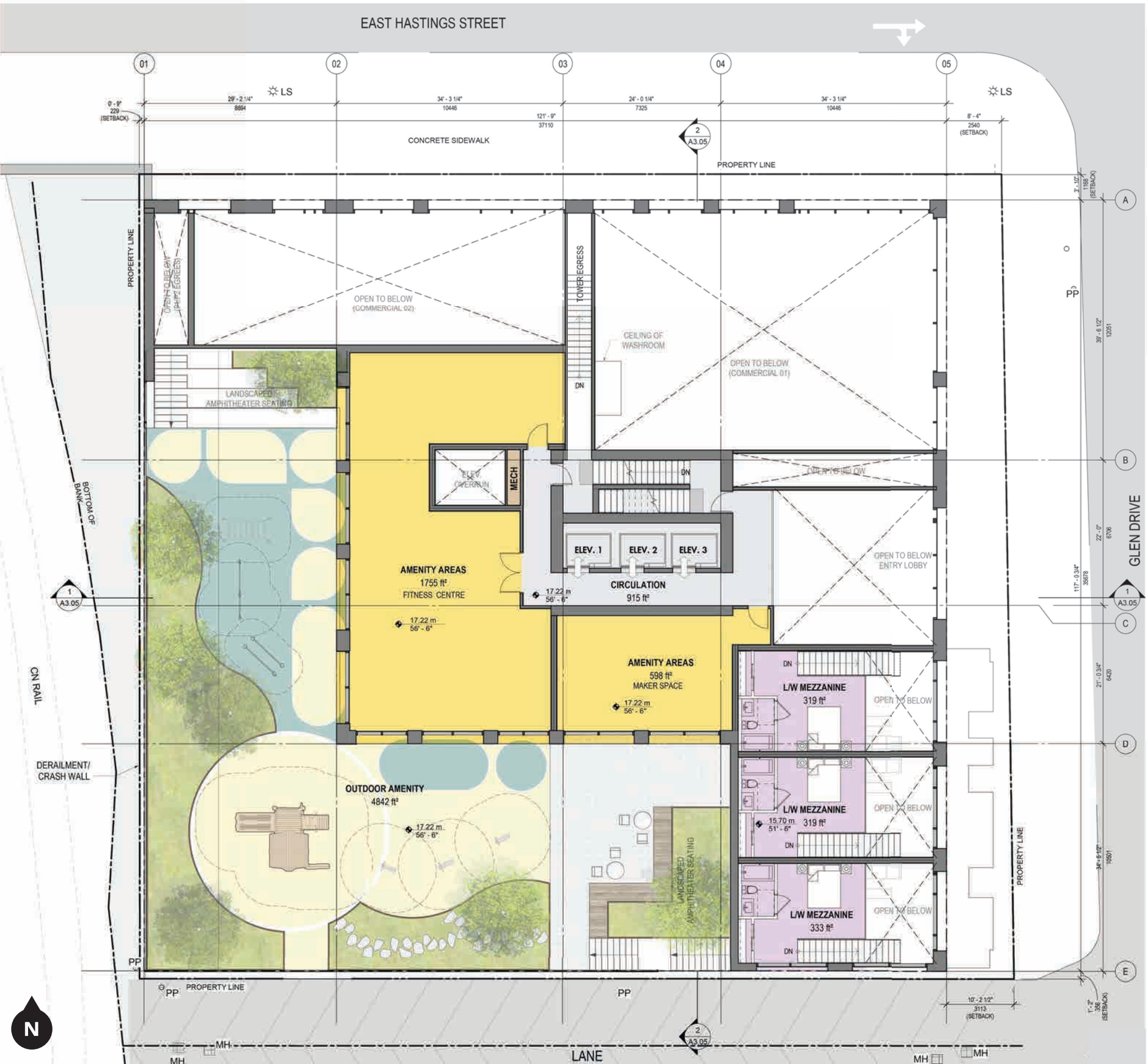


- Key**
- Storage
 - Service
 - Circulation
 - Parking
 - Commercial
 - Office
 - Outdoor Amenity
 - Indoor Amenity
 - Townhouse
 - Residential Studio
 - Residential 1 bed
 - Residential 2 bed
 - Residential 3 bed

Floor Plans

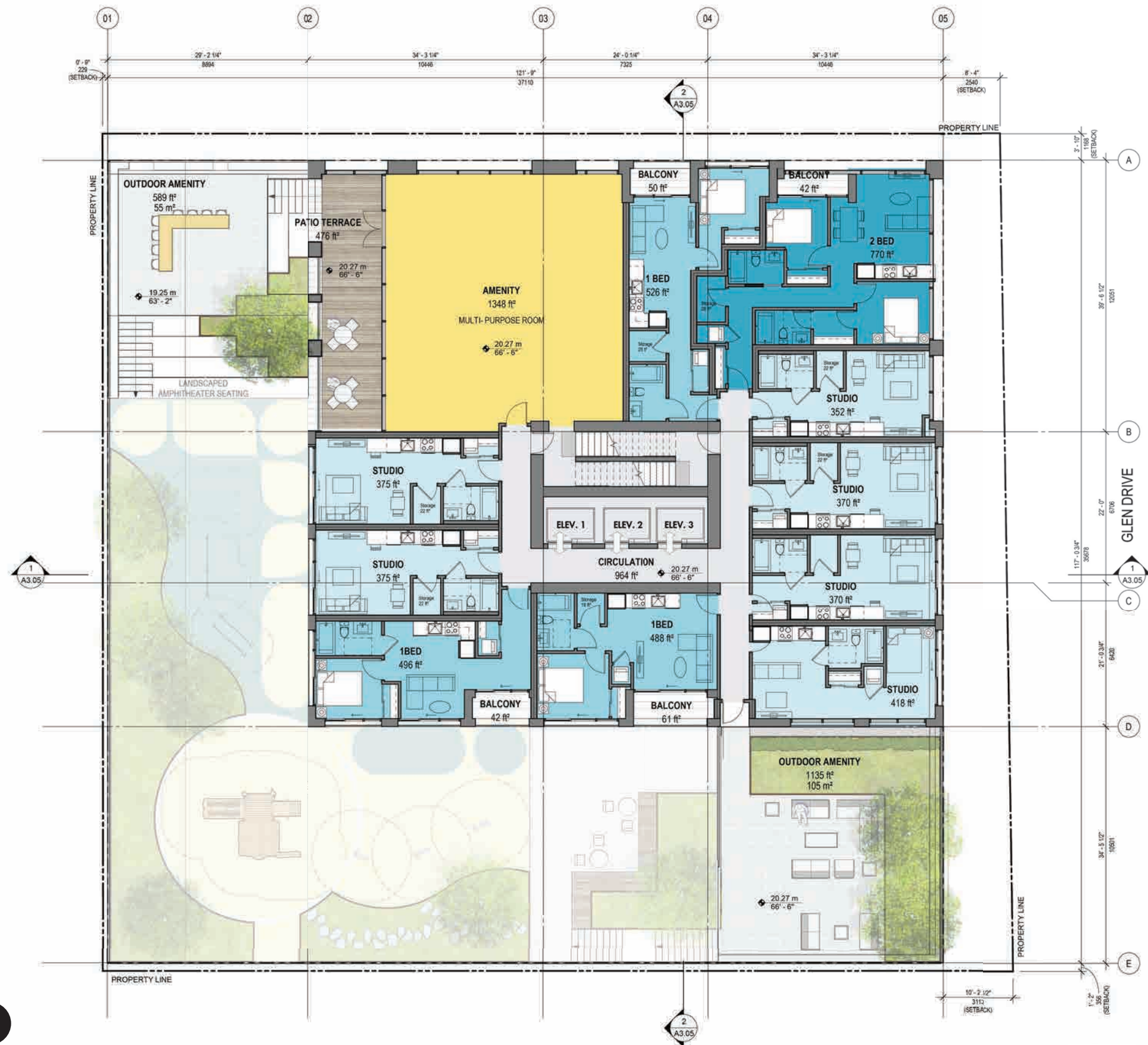
Level 2

- Key**
- Storage
 - Service
 - Circulation
 - Parking
 - Commercial
 - Office
 - Outdoor Amenity
 - Indoor Amenity
 - Townhouse
 - Residential Studio
 - Residential 1 bed
 - Residential 2 bed
 - Residential 3 bed



Floor Plans

Level 3



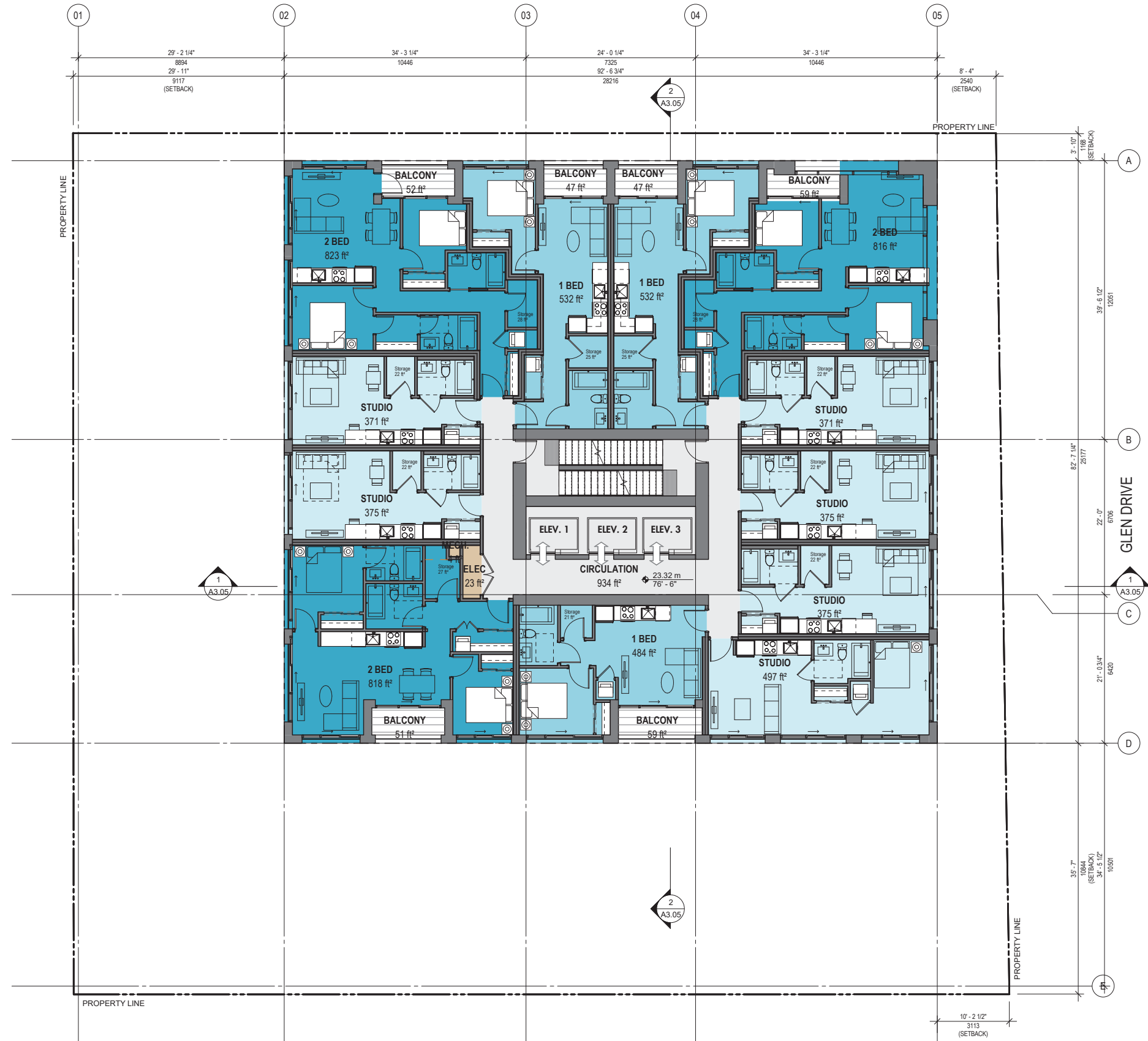
Key

- Storage
- Service
- Circulation
- Parking
- Commercial
- Office
- Outdoor Amenity
- Indoor Amenity
- Townhouse
- Residential Studio
- Residential 1 bed
- Residential 2 bed
- Residential 3 bed



Floor Plans

Level 4



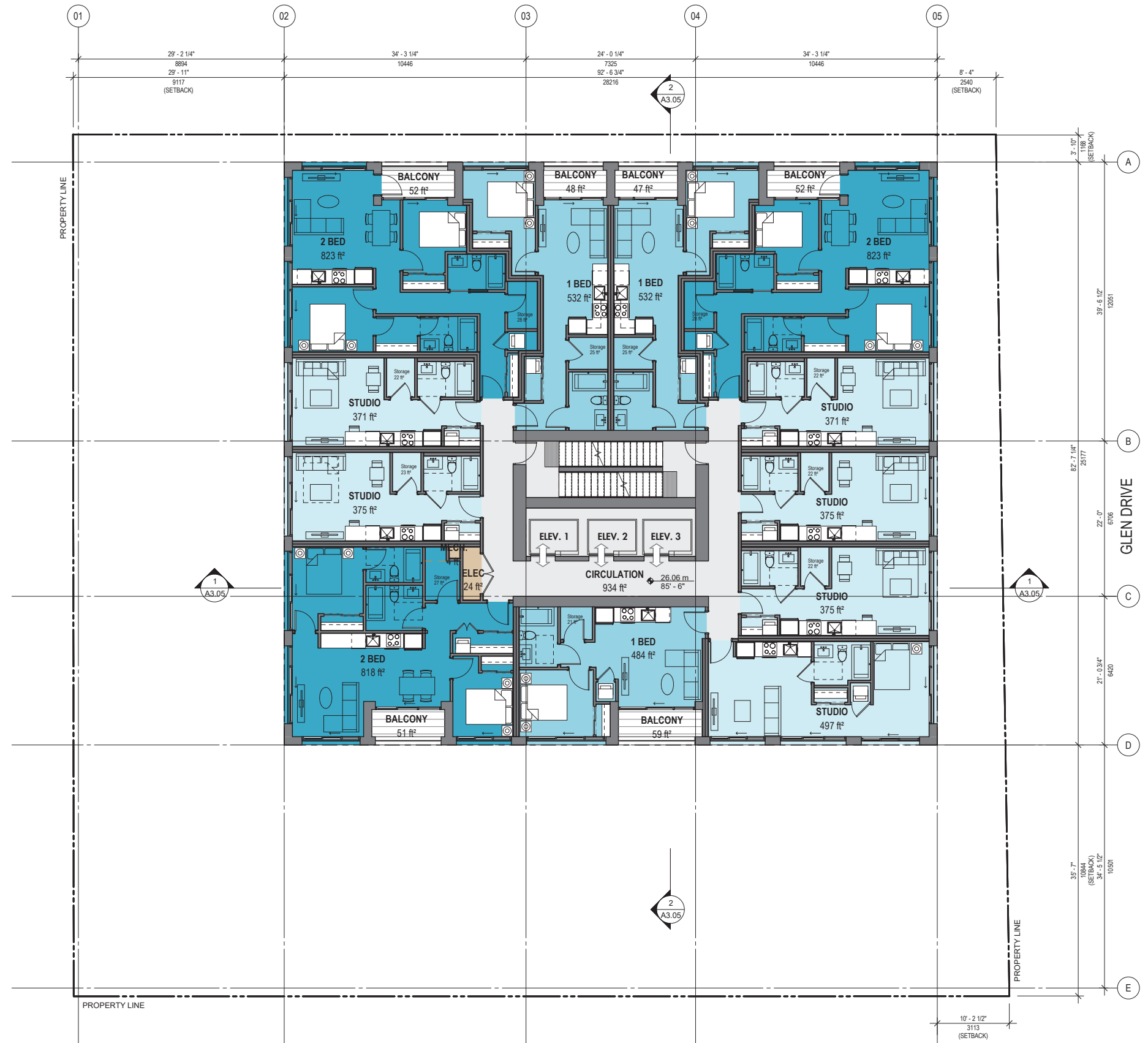
Key

- Storage
- Service
- Circulation
- Parking
- Commercial
- Office
- Outdoor Amenity
- Indoor Amenity
- Townhouse
- Residential Studio
- Residential 1 bed
- Residential 2 bed
- Residential 3 bed



Floor Plans

Level 5-14



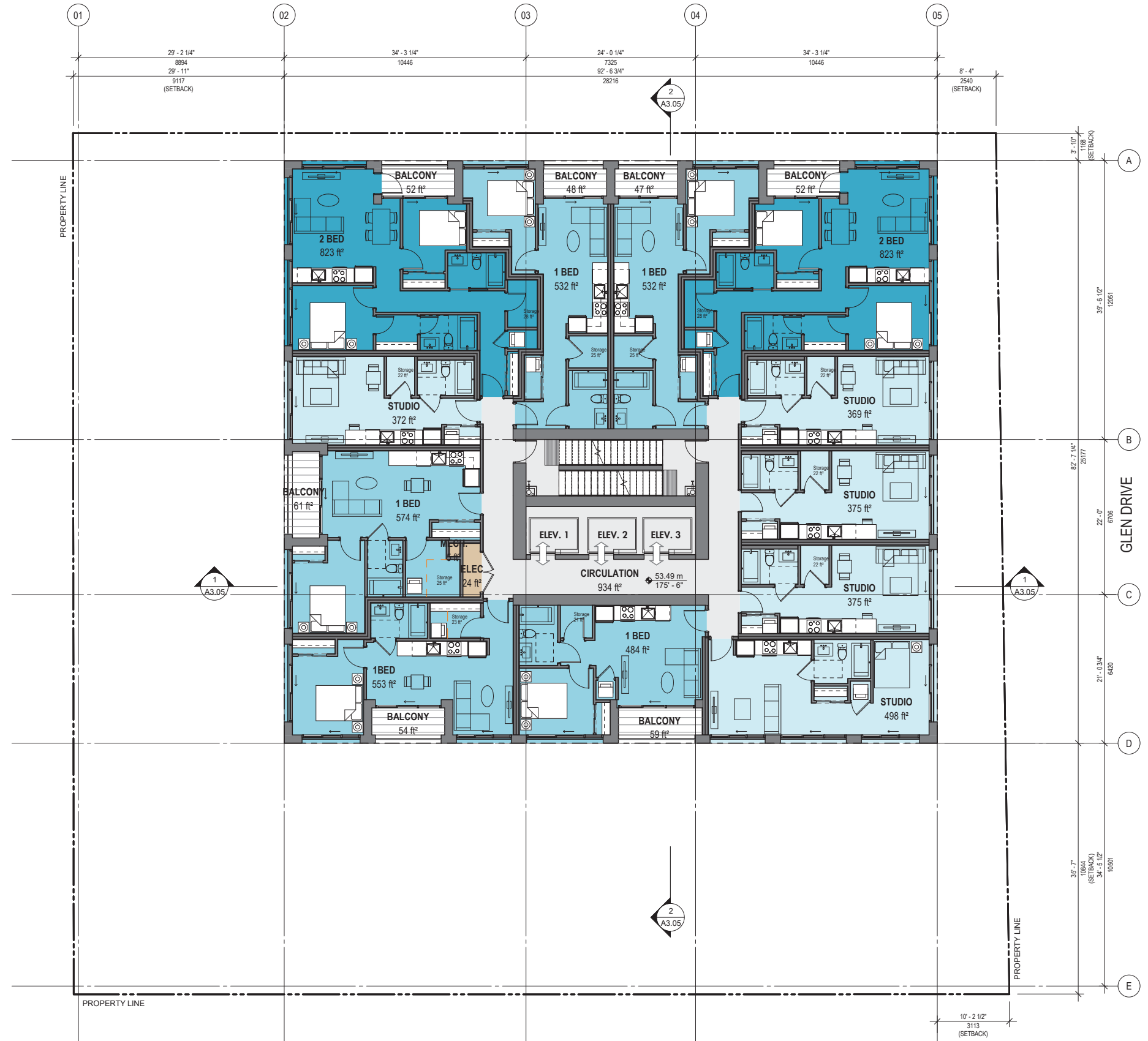
Key

- Storage
- Service
- Circulation
- Parking
- Commercial
- Office
- Outdoor Amenity
- Indoor Amenity
- Townhouse
- Residential Studio
- Residential 1 bed
- Residential 2 bed
- Residential 3 bed



Floor Plans

Level 15-24



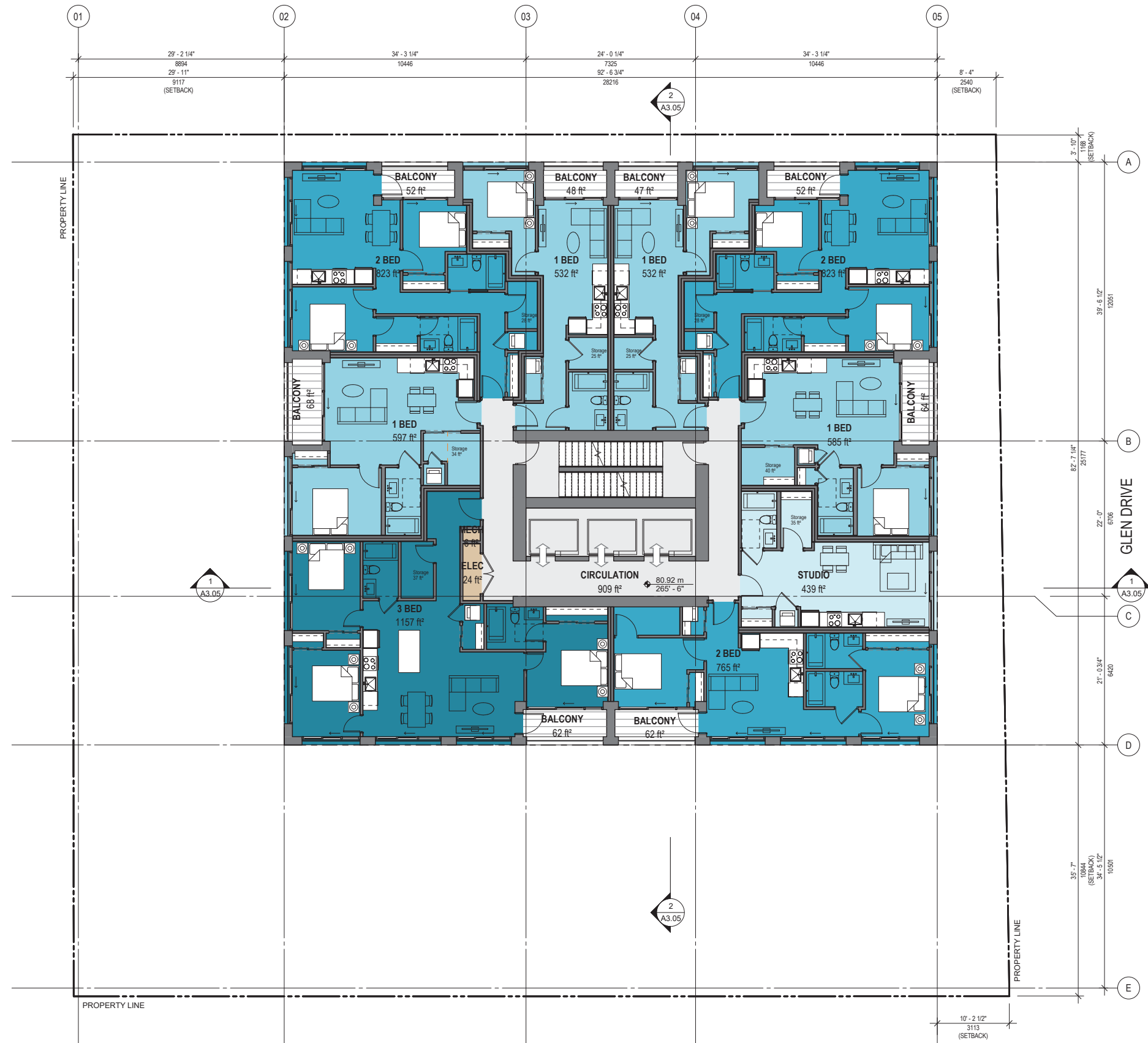
Key

- Office / Administration
- Storage
- Service
- Circulation
- Parking
- Commercial
- Outdoor Amenity
- Indoor Amenity
- Townhouse
- Residential Studio
- Residential 1 bed
- Residential 2 bed
- Residential 3 bed



Floor Plans

Level 25-37

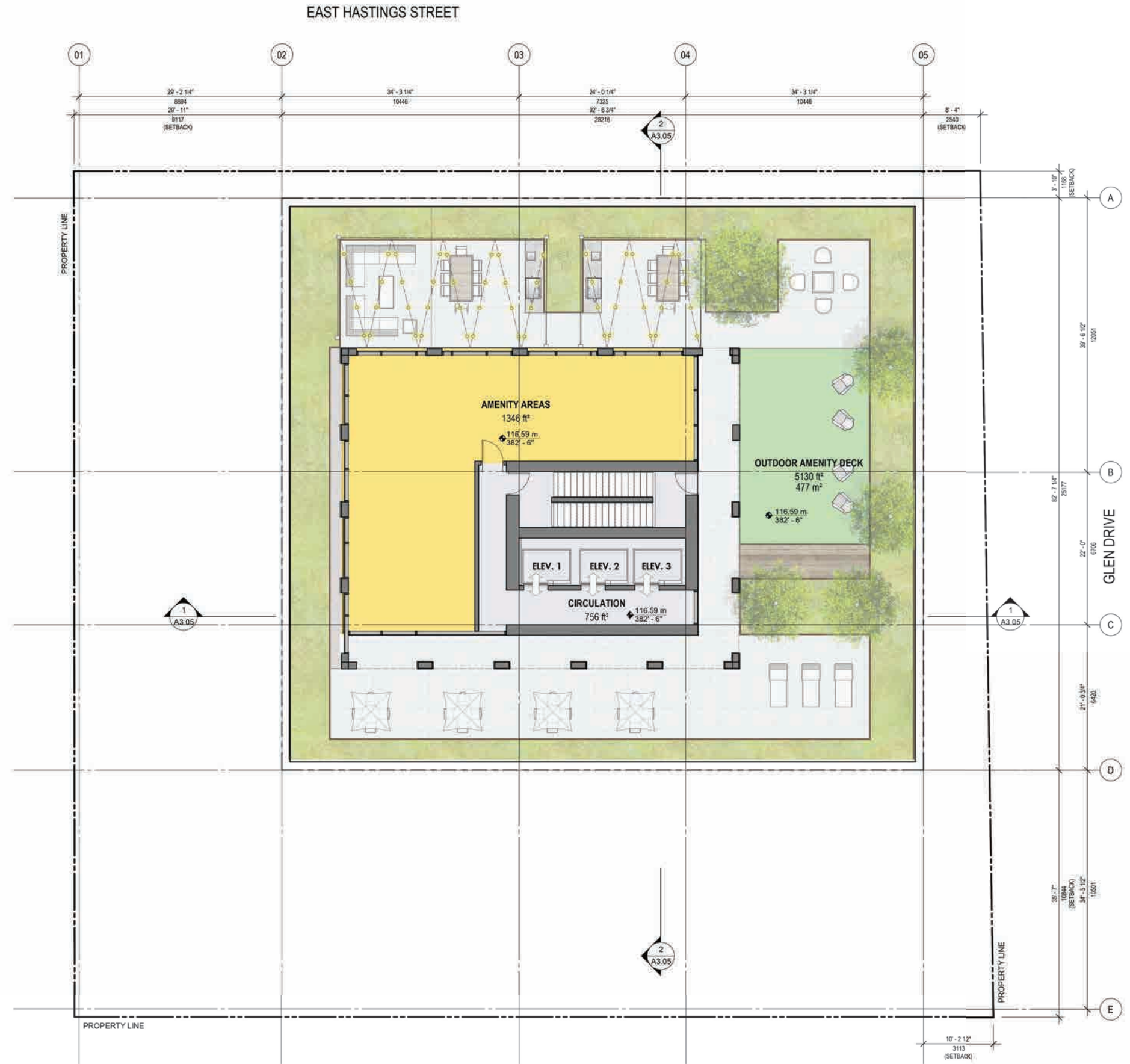


Key

- Storage
- Service
- Circulation
- Parking
- Commercial
- Office
- Outdoor Amenity
- Indoor Amenity
- Townhouse
- Residential Studio
- Residential 1 bed
- Residential 2 bed
- Residential 3 bed

Floor Plans

Level 38

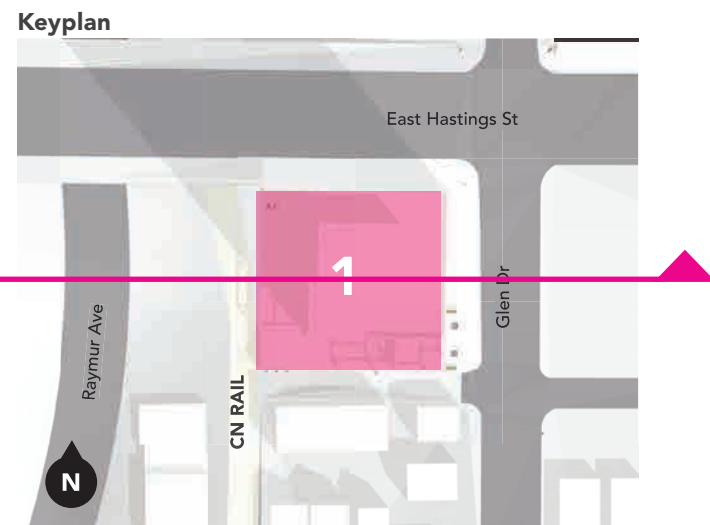


Key

- Storage
- Service
- Circulation
- Parking
- Commercial
- Office
- Outdoor Amenity
- Indoor Amenity
- Townhouse
- Residential Studio
- Residential 1 bed
- Residential 2 bed
- Residential 3 bed

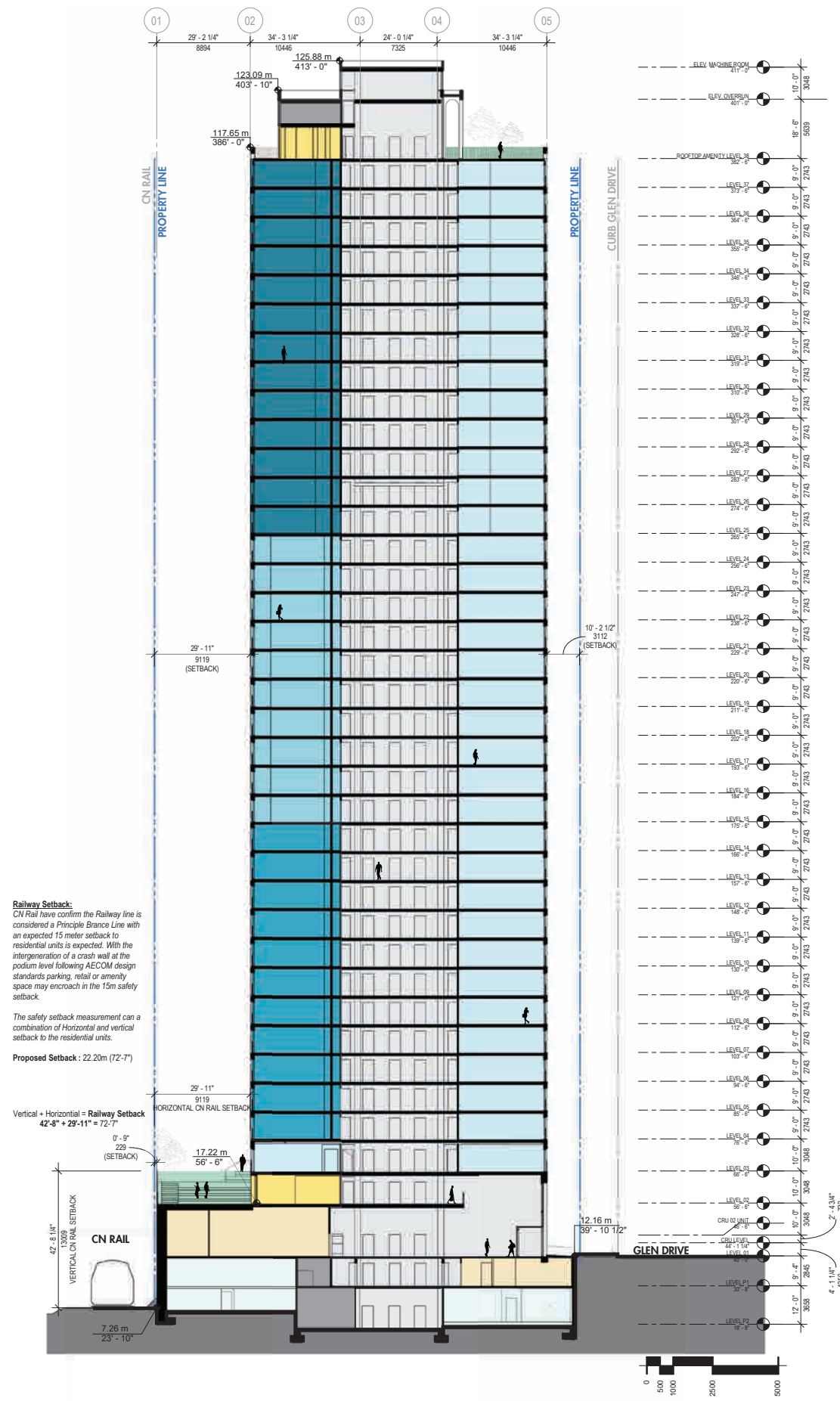


Section East/West

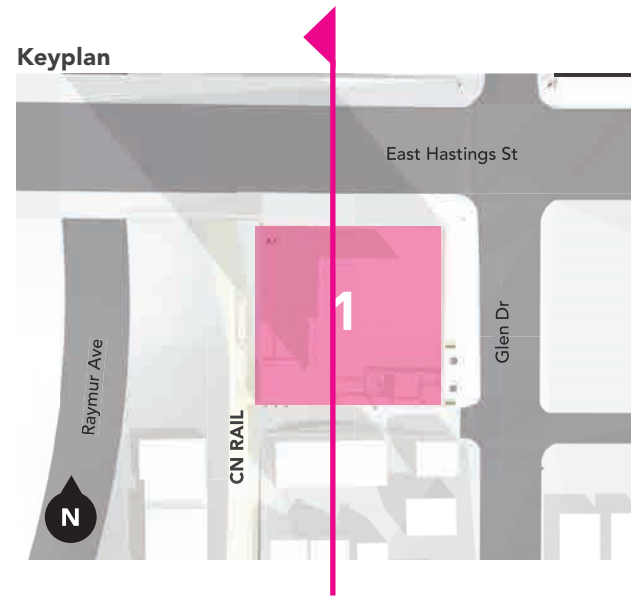


Legend

- Commercial
- Office
- Bike Storage
- Parking
- Service
- Circulation
- Outdoor Amenity
- Indoor Amenity
- Residential Studio
- Residential 1 bed

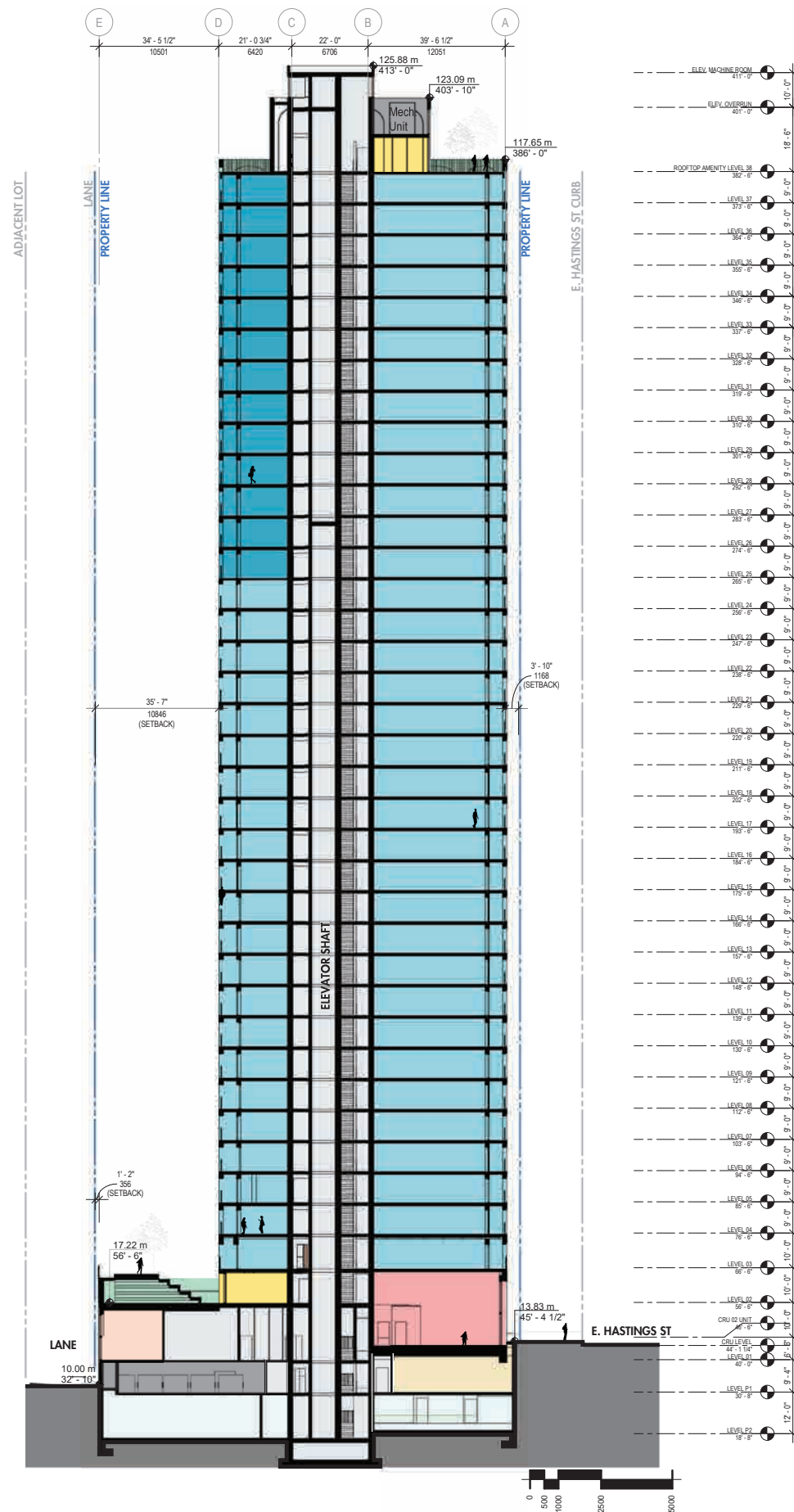


Section North/South

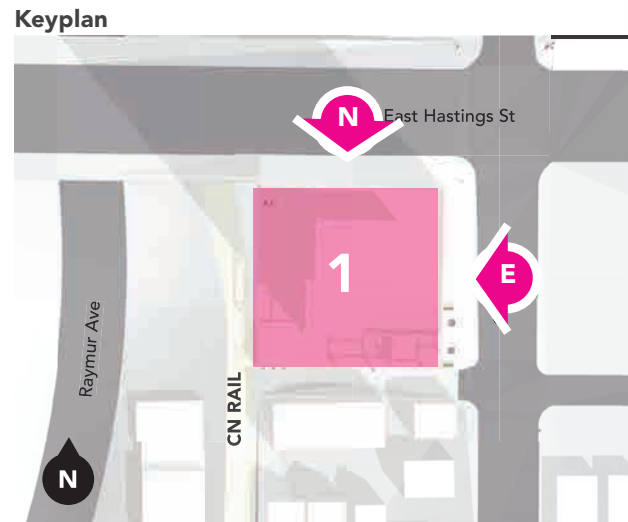


Legend

- Commercial
- Office
- Bike Storage
- Parking
- Service
- Circulation
- Outdoor Amenity
- Indoor Amenity
- Residential Studio
- Residential 1 bed

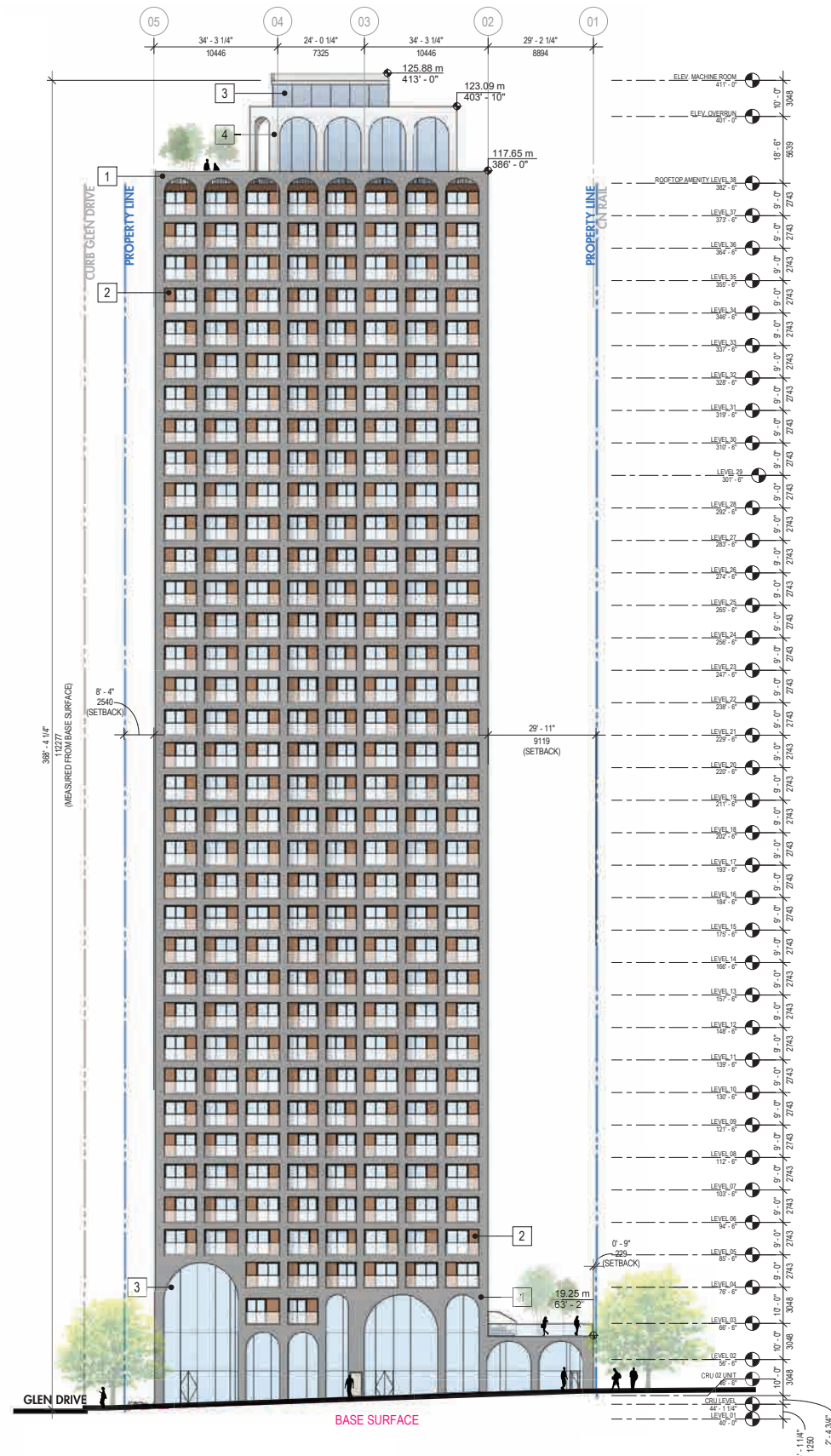


Elevations




Legend - Materials

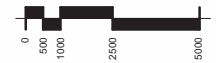
- 1 Masonry - Light Grey
- 2 Metal Panel - Copper
- 3 Glazing
- 4 Metal Panel - White



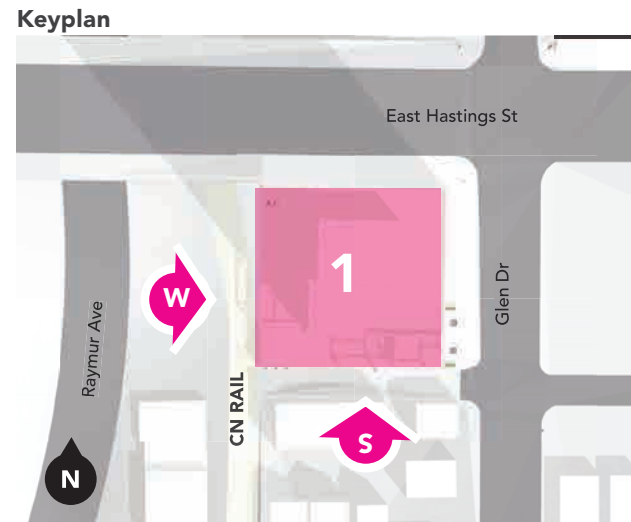
North Elevation: Hastings Street



East Elevation: Glen Drive

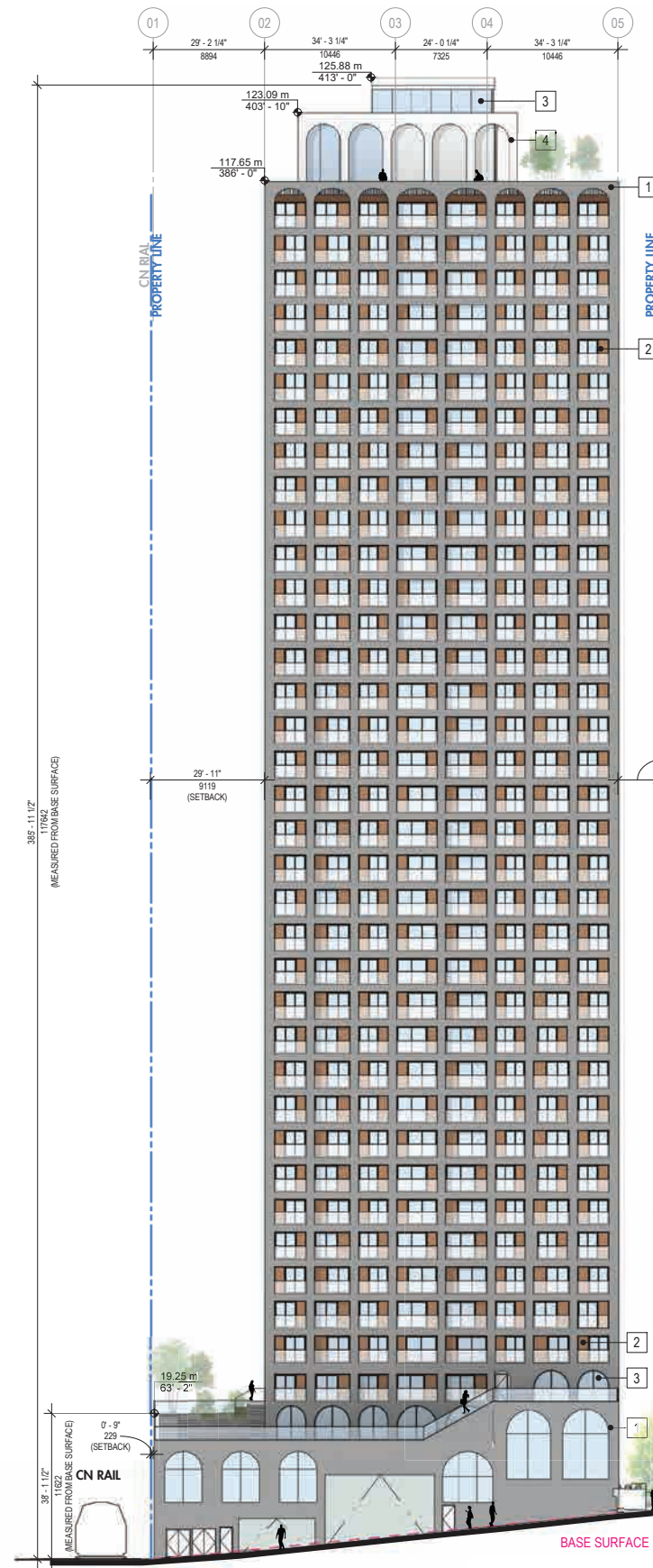


Elevations

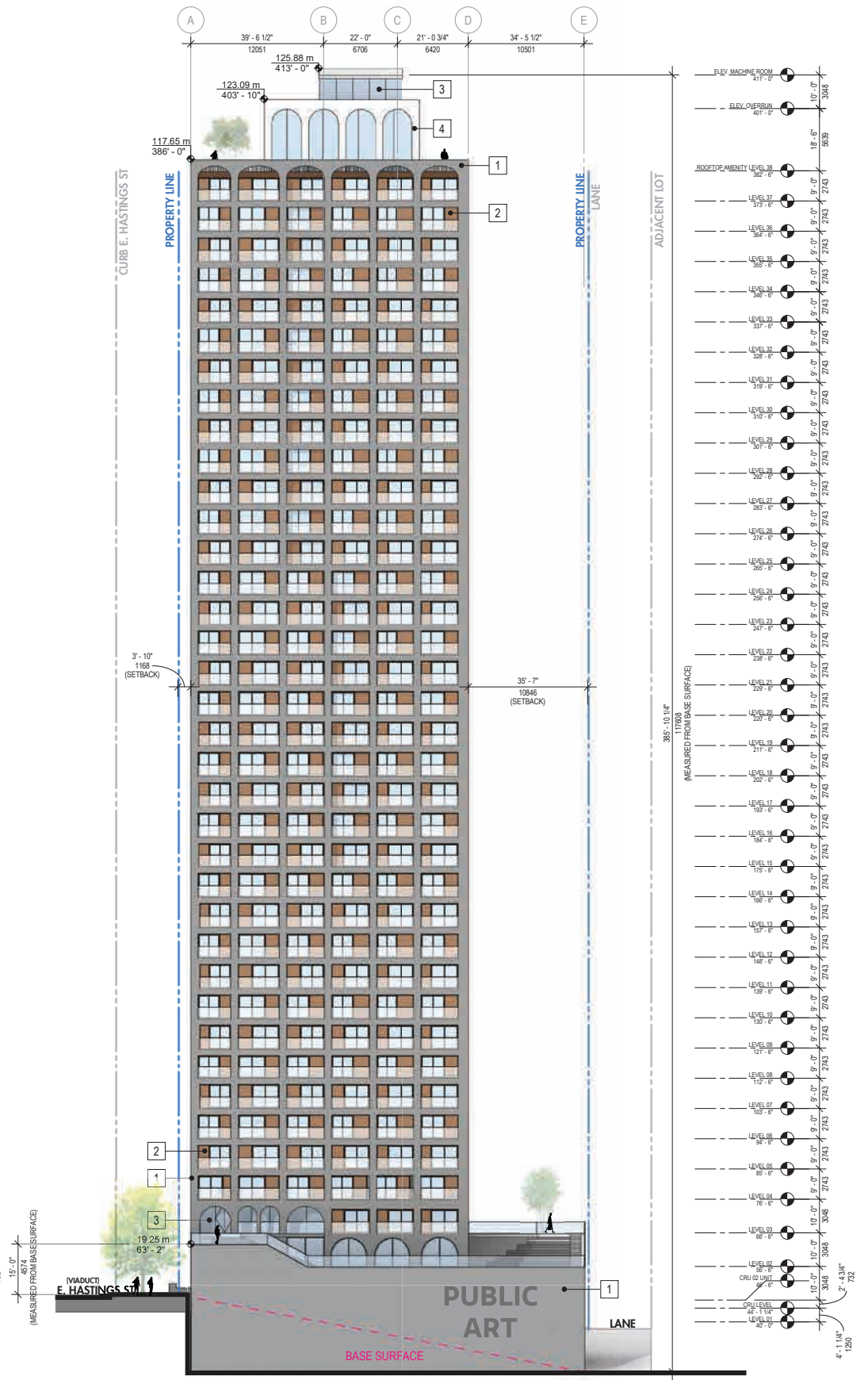


Legend - Materials

- 1 Masonry - Light Grey
- 2 Metal Panel - Copper
- 3 Glazing
- 4 Metal Panel - White



South Elevation: Lane



West Elevation


Materials



Cladding



Juliet Balconies



Openings & Inset Balconies



Window Openings

 PROMERITA

 westbank

 BC HOUSING

ZGF