

EXPLANATION**A By-law to amend Building By-law No. 12511
Regarding Rainwater Management Regulations for Low-Density Development**

The attached by-law will implement Council's resolution of November 12, 2024 to amend the Building By-law regarding rainwater management regulations for low-density development, to come into force and effect on July 1, 2025. Enactment of the attached by-law will implement Council's resolution.

Director of Legal Services
June 3, 2025

BY-LAW NO. ____

**A By-law to amend Building By-law No. 12511
Regarding Rainwater Management Regulations for Low-Density Development**

THE COUNCIL OF THE CITY OF VANCOUVER, in public meeting, enacts as follows:

1. This by-law amends the indicated provisions of Building By-law No. 12511.
2. In Section 9.14. of Book I, Division B, Council adds “(See Article 2.4.2.5. of Division B of Book II (Plumbing Systems) of this By-law.)” immediately below the existing Section title “Drainage”.
3. In Table 1.3.1.2. of Book II, Division B, Council:

(a) adds the following new rows in correct alphabetical order:

(i) “

BC	B.C. Reg. 133/2022	Contaminated Sites Regulation	A-2.4.2.5.(9)
----	--------------------	-------------------------------	---------------

”;

(ii) “

BC		Heritage Conservation Act	A-2.4.2.5.(9)
----	--	---------------------------	---------------

”; and

(iii) “

CoV		Zoning and Development By-law ⁽⁴⁾	2.4.2.5.(1) 2.4.2.5.(2) A-2.4.2.5.(1)
-----	--	--	---

”; and

(b) in the row for “CoV / Engineering Design Manual”, strikes out the by-law reference to “2.4.2.5.(3)” and substitutes “2.4.2.5.(6)”.

4. In Section 2.4 of Book II, Division B, Council strikes out Article 2.4.2.5 and substitutes:

“

1) Except as provided in Sentence (2), all *buildings* shall manage *rainwater* on-site through one of the applicable compliance pathways in Table 2.4.2.5.-A, in which

- a) “small site pathway” means Sentence (4) applies, and Sentences (5) and (6), (7) and (8) do not apply, and
- b) “engineered pathway” means Sentences (5), (6), (7) and (8) apply, and Sentence (4) does not apply.

(See Note A-2.4.2.5.(1).)

Table 2.4.2.5.-A
Compliance Pathways for On-Site Rainwater Management
Forming Part of Sentence 2.4.2.5.(1)

Site Area (m ²)	Floor Space Ratio ⁽¹⁾	Compliance Pathway
No greater than 1000	No greater than 1.0	Small site pathway
	Greater than 1.0	Engineered pathway
Greater than 1000	Any	Engineered pathway

Notes to Table 2.4.2.5.-A:

(1) As computed according to the Zoning and Development By-law.

- 2) The requirements of this Article do not apply to
 - a) “laneway houses” or “infill” as defined by the Zoning & Development By-law, when the site area is no greater than 1000 m²,
 - b) “accessory buildings” as defined by the Zoning & Development By-law,
 - c) *float homes*,
 - d) *marinas*,
 - e) retaining structures, or
 - f) temporary *buildings* approved according to Subsection 1.6.8. of Division C.
- 3) The *Chief Building Official* shall be provided with a document demonstrating that the *rainwater* management requirements of Sentence (1) have been satisfied, in the form prescribed by the *Chief Building Official*.
- 4) Except as provided in Sentence (9), a detention tank shall be installed with
 - a) the minimum active storage capacity specified in Table 2.4.2.5.-B.,
 - b) an orifice plate with the diameter specified in Table 2.4.2.5.-B.,
 - c) overflow protection,
 - d) one or more *cleanouts* providing access to the outlet and overflow, and
 - e) for subsurface detention tanks, the capability of supporting the design depth of cover and surface loads.

(See Note A-2.4.2.5.(4).)

Table 2.4.2.5.-B
Detention Tank Specifications
Forming Part of Sentence 2.4.2.5.(4)

Site Area (m²)	Minimum Active Storage Capacity (L)	Orifice Plate Diameter (mm)
No greater than 400	3,400	30
Greater than 400 to no greater than 500	3,900	35
Greater than 500 to no greater than 750	4,600	45
Greater than 750 to no greater than 1000	7,200	50

- 5) Except as provided in Sentences (8) and (9), the first 24 mm of *rainwater* in a 24 hour period from the site area shall be detained, and the minimum detention volume requirement
- a) shall be calculated as the volume of water that would be present if water 24 mm deep covered the entire site, and
 - b) may be reduced by any combination of the retention or other practices listed in Table 2.4.2.5.-C, by the amounts in Column C of Table 2.4.2.5.-C.

Table 2.4.2.5.-C
Permitted Reductions to the Detention Volume Requirement
Forming Part of Sentence 2.4.2.5.(5)

Retention or Other Practice	Reduction to the Detention Volume Requirement		
	Maximum Permitted Reduction Column A	Limit to Permitted Reduction Column B	Permitted Reduction Column C
Landscape feature ⁽¹⁾	Area of, and area routed to, the landscape feature multiplied by 24 mm	<i>Rainwater</i> capture potential, calculated as <i>rainwater</i> storage potential in the growing medium (%) multiplied by the growing medium volume, plus as applicable the storage volume within a subsurface reservoir layer and the volume infiltrated into the subgrade during a 24 hour period. ⁽³⁾	The lesser of Columns A and B
<i>Vegetated roof assembly</i> ⁽²⁾	Area of, and area routed to, the <i>vegetated roof assembly</i> multiplied by 24 mm		The lesser of Columns A and B ⁽⁴⁾
<i>Alternate water source system</i>	Area routed to the <i>alternate water source system</i> multiplied by 24 mm	Storage volume of the <i>alternate water source system</i>	The lesser of Columns A and B

Notes to Table 2.4.2.5.-C:

- (1) Or other *acceptable* ground-level or subsurface based practice, such as permeable pavement or an infiltration tank.
- (2) Or other *acceptable* roof-top based practice. For *vegetated roof assemblies*, see Article 3.1.14.4. and Article 5.6.1.2. of Division B of Book I (General) of this By-law.
- (3) “*Rainwater* storage potential in the growing medium”, “volume infiltrated into the subgrade during a 24 hour period” and “storage volume within a subsurface reservoir layer” shall be demonstrated by *acceptable* data or references.
- (4) For a *vegetated roof assembly* from which the runoff is directed to an *alternate water source system*, the permitted reduction in the volume requirement shall equal Column A.

- 6) Except as provided in Sentences (8) and (9), the peak flow rate discharged to the *combined sewer* or *storm sewer* under post-development conditions shall not be greater than the peak flow rate discharged to the *combined sewer* or *storm sewer* under pre-development conditions, and shall be calculated using
 - a) the Rational Method,
 - b) the IDF curves in the City of Vancouver Engineering Design Manual, applying
 - i) for pre-development, the IDF curve prepared for pre development estimates with a 5 year return period,
 - ii) for post-development, the 2100 IDF curve with a 10 year return period, and
 - iii) the inlet time specified in the City of Vancouver Engineering Design Manual, and
 - c) a composite runoff based on the percentages of different surfaces of the site area, applying the runoff coefficients from the City of Vancouver Engineering Design Manual. (See Note A-2.4.2.5.(6).)
- 7) An operations and maintenance manual conforming to Article 2.2.1.9. is required for each of the *rainwater* management practices employed to satisfy the requirements of Sentences (5) and (6).
- 8) When there is an *existing building* on the same property, the site area used in Clauses (5)(a) and (6)(c) may be reduced to be proportional to the ratio of the *buildings'* greatest horizontal area within the outside surface of exterior walls.
- 9) The *Chief Building Official* may, relax the requirements of Sentences (4), (5) or (6) in accordance with Sentence 1.5.2.10.(2) of Division C if
 - a) the *owner* demonstrates to the satisfaction of the *Chief Building Official* by a *subsurface investigation* that excavation is precluded or limited by soil contamination or other factors, and
 - b) it is impractical, in the opinion of the *Chief Building Official*, to meet the *rainwater* management requirements of Sentences (4), (5) or (6).

(See Note A-2.4.2.5.(9).)”.

5. In the Notes to Part 2 of Book II, Division B, Council:

- (a) adds a new Note A-2.4.2.5.(1):

“A-2.4.2.5.(1) Rainwater Management Requirements. Area-specific rainwater management requirements exist within the [First Shaughnessy District Schedule](#) of the Zoning and Development By-law, and site-specific rainwater management requirements may apply as conditions of a rezoning approval or through a CD-1 by-law. Where such requirements differ from those of this Article, the *building's* design must meet the more restrictive of the release rate requirement and the greater of the volumetric detention requirement.”

- (b) adds a new Note A-2.4.2.5.(4):

“A-2.4.2.5.(4) Small Site Pathway. The detention tank “minimum active storage capacity” excludes the volume below the orifice and above the emergency overflow. The overflow must bypass the outlet flow control mechanism. The orifice flow control should have appropriate debris protection to prevent blockages. The detention tank should be inspected and cleaned regularly following the manufacturer’s instructions.”

- (c) rennumbers the existing note “A-2.4.2.5.(3) Peak Flow Rate Calculation” as “A-2.4.2.5.(6) Peak Flow Rate Calculation”.

- (d) adds a new Note A-2.4.2.5.(9):

“A-2.4.2.5.(9) Relaxation to Rainwater Management Requirements. When an *owner* ascertains that site conditions preclude compliance with the rainwater management requirements of this Article, the *Chief Building Official* may relax a portion or all of the requirements of the “Engineered pathway” or the “Small site pathway.” Generally, the *Chief Building Official* may:

- consult with the *City Engineer*,
- consider evidence provided by the *owner* (Table A-2.4.2.5.(9)), and
- determine whether the *owner* has made a reasonable attempt to meet a portion or all of the rainwater management requirements by installing infrastructure above-ground or as part of the *building*.

The decision to relax requirements shall be made by the *Chief Building Official*.

Table A-2.4.2.5.(9)
Examples of Documentation that may be Provided
by the *Owner* to the *Chief Building Official*
 Forming Part of Note A-2.4.2.5.(9)

Potential Site Condition Precluding Compliance with Rainwater Management Requirements	Examples of Documentation Provided by the <i>Owner</i> Regarding a Relaxation to Rainwater Management Requirements
Archaeological resources	<i>Archaeological Impact Assessment</i> , prepared in conformance with the Heritage Conservation Act.
Artesian groundwater conditions	Hydrogeological or geotechnical engineering report.
Contamination	<i>Notification of Likely or Actual Migration</i> , prepared in conformance with the Contaminated Sites Regulation.
Geotechnical limitations	Geotechnical engineering report.

”

6. In Table 2.8.1.1. of Book II, Division B, Council strikes the rows applicable to “2.4.2.5. Rainwater Management” and substitutes:

“

2.4.2.5. Rainwater Management	
(4)	[F40,F62,F80,F81-OP5,OE1.2]
(5)	[F40,F62,F80,F81-OP5,OE1.2]
(6)	[F40,F62,F80,F81-OP5]
(7)	[F80,F81,F82-OP5,OS3.4]

”

7. In Sentence 1.5.2.10.(2) of Book I, Division C, Council:

- (a) strikes “Sentences 2.4.2.5.(2) and (3)” and substitutes “Sentences 2.4.2.5.(4), (5) and (6)”; and
- (b) strikes “Sentence 2.4.2.5.(7)” and substitutes “Sentence 2.4.2.5.(9)”.

8. In Article 3.3.1.3. of Book I, Division C, Council adds a new Sentence:

“4) For a *building* to which Part 9 applies as described in Sentence 1.3.3.3.(1) of Division A of Book I (General) of this By-law or for a *building* used exclusively for *residential occupancy* containing no more than 8 principal *dwelling units*, where an *owner* has applied to the *City* prior to January 1, 2025 for a development permit, the requirements of Division B, Article 2.4.2.5. of Book II (Plumbing Systems) of this By-law do not apply if the *owner* has applied for a *permit* prior to January 1, 2026.”

9. A decision by a court that any part of this by-law is illegal, void, or unenforceable severs that part from this by-law, and is not to affect the balance of this by-law.

10. This By-law comes into force and takes effect on July 1, 2025.

ENACTED by Council this day of , 2025

Mayor

City Clerk

EXPLANATION**A By-law to amend
Zoning and Development By-law No. 3575
to rezone an area to CD-1**

Following the Public Hearing on June 29, 2023, Council gave conditional approval to the rezoning of the site at 3132-3150 Rosemont Drive (CD-1 West). The Director of Legal Services has advised that all prior to conditions have been met, and enactment of the attached by-law will implement Council's resolutions.

Director of Legal Services
June 3, 2025

3132-3150 Rosemont Drive **(West)**

BY-LAW NO.

**A By-law to amend
Zoning and Development By-law No. 3575
to rezone an area to CD-1**

THE COUNCIL OF THE CITY OF VANCOUVER, in public meeting, enacts as follows:

Zoning District Plan Amendment

1. This by-law amends the Zoning District Plan attached as Schedule D to By-law No. 3575, and amends or substitutes the boundaries and districts shown on it, according to the amendments, substitutions, explanatory legends, notations, and references shown on the plan attached as Schedule A to this by-law, and incorporates Schedule A into Schedule D of By-law No. 3575.

Designation of CD-1 District

2. The area shown within the heavy black outline on Schedule A is hereby designated CD-1 (900).

Uses

3. Subject to Council approval of the form of development, to all conditions, guidelines and policies adopted by Council, and to the conditions set out in this by-law or in a development permit, the only uses permitted within this CD-1, and the only uses for which the Director of Planning or the Development Permit Board will issue development permits are:

- (a) Dwelling Uses, limited to Multiple Dwelling; and
- (b) Accessory Uses customarily ancillary to the uses permitted in this section.

Conditions of Use

4. All residential floor area must be used for social housing.

Floor Area and Density

5.1 Computation of floor area must assume that the site area is 2,806 m², being the site area at the time of the application for the rezoning evidenced by this by-law after subdivision, prior to any dedications.

5.2 The maximum floor space ratio for all uses combined is 2.1.

5.3 Computation of floor area must include all floors having a minimum ceiling height of 1.2 m, both above and below base surface, measured to the extreme outer limits of the building.

5.4 Computation of floor area must exclude:

- (a) balconies and decks and any other appurtenances which, in the opinion of the Director of Planning, are similar to the foregoing, provided that:
 - (i) the total area of these exclusions must not exceed 12% of the permitted floor area, and
 - (ii) the balconies must not be enclosed for the life of the building;
- (b) patios and roof decks, if the Director of Planning considers the impact on privacy and outlook;
- (c) floors or portions thereof that are used for:
 - (i) off-street parking and loading located at or below base surface, provided that the maximum exclusion for a parking space does not exceed 7.3 m in length,
 - (ii) bicycle storage, and
 - (iii) heating and mechanical equipment, or uses that the Director of Planning considers similar to the foregoing;
- (d) entries, porches and verandahs if the Director of Planning first approves the design;
- (e) all residential storage area above or below base surface, except that if residential storage area above base surface exceeds 3.7 m² per dwelling unit, there will be no exclusion for any of the residential storage area above base surface for that unit; and
- (f) all storage area for non-dwelling uses below base surface.

5.5 The Director of Planning or Development Permit Board may exclude common amenity areas from the computation of floor area, to a maximum of 10% of the total permitted floor area, if the Director of Planning or Development Permit Board considers the intent of this by-law and all applicable Council policies and guidelines.

Building Height

6. Building height must not exceed 20.1 m.

Horizontal Angle of Daylight

7.1 Each habitable room must have at least 1 window on an exterior wall of a building.

7.2 For the purposes of section 7.1 above, habitable room means any room except a bathroom or a kitchen.

7.3 Each exterior window must be located so that a plane or planes extending from the window and formed by an angle of 50 degrees, or 2 angles with a sum of 70 degrees, to encounter no obstruction over a distance of 24.0 m.

7.4 The plane or planes referred to in section 7.3 above must be measured horizontally from the centre of the bottom of each window.

7.5 An obstruction referred to in section 7.3 above means:

- (a) any part of the same building excluding permitted projections; or
- (b) the largest building permitted on any adjoining site.

7.6 The Director of Planning or Development Permit Board may vary the horizontal angle of daylight requirement if:

- (a) the Director of Planning or Development Permit Board considers all applicable Council policies and guidelines; and
- (b) the minimum distance of unobstructed view is at least 3.7 m.

Severability

8. A decision by a court that any part of this by-law is illegal, void, or unenforceable severs that part from this by-law, and is not to affect the balance of this by-law.

Force and Effect

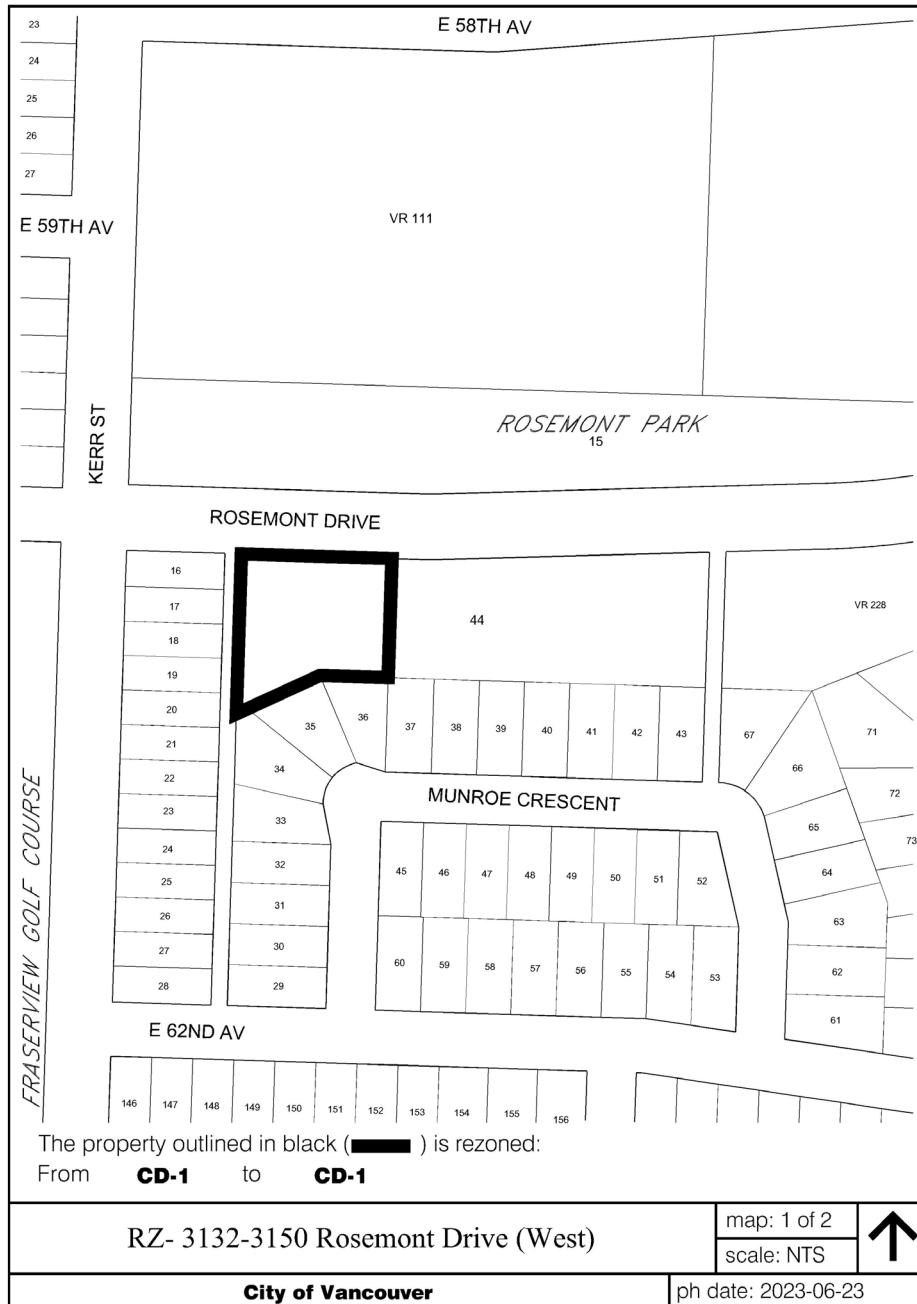
9. This by-law is to come into force and take effect on the date of its enactment.

ENACTED by Council this day of , 2025

Mayor

City Clerk

Schedule A



EXPLANATION**A By-law to amend
Zoning and Development By-law No. 3575
to rezone an area to CD-1**

Following the Public Hearing on June 29, 2023, Council gave conditional approval to the rezoning of the site at 3132-3150 Rosemont Drive (CD-1 East). The Director of Legal Services has advised that all prior to conditions have been met, and enactment of the attached By-law will implement Council's resolutions.

Director of Legal Services
June 3, 2025

3132-3150 Rosemont Drive (East)

BY-LAW NO.

**A By-law to amend
Zoning and Development By-law No. 3575
to rezone an area to CD-1**

THE COUNCIL OF THE CITY OF VANCOUVER, in public meeting, enacts as follows:

Zoning District Plan Amendment

1. This by-law amends the Zoning District Plan attached as Schedule D to By-law No. 3575, and amends or substitutes the boundaries and districts shown on it, according to the amendments, substitutions, explanatory legends, notations, and references shown on the plan attached as Schedule A to this by-law, and incorporates Schedule A into Schedule D of By-law No. 3575.

Designation of CD-1 District

2. The area shown within the heavy black outline on Schedule A is hereby designated CD-1 (901).

Uses

3. Subject to Council approval of the form of development, to all conditions, guidelines and policies adopted by Council, and to the conditions set out in this by-law or in a development permit, the only uses permitted within this CD-1, and the only uses for which the Director of Planning or the Development Permit Board will issue development permits are:

- (a) Institutional Uses, limited to Community Care Facility – Class B; and
- (b) Accessory Uses customarily ancillary to the above use.

Floor Area and Density

4.1 Computation of floor area must assume that the site area is 5,406 m², being the site area at the time of the application for the rezoning evidenced by this by-law after subdivision, prior to any dedications.

4.2 The maximum floor space ratio for all uses combined is 0.67.

4.3 Computation of floor area must include all floors having a minimum ceiling height of 1.2 m, both above and below base surface, measured to the extreme outer limits of the building.

4.4 Computation of floor area must exclude:

- (a) balconies and decks and any other appurtenances which, in the opinion of the Director of Planning, are similar to the foregoing, provided that:

- (i) the total area of these exclusions must not exceed 12% of the permitted floor area, and
 - (ii) the balconies must not be enclosed for the life of the building;
- (b) patios and roof decks, if the Director of Planning considers the impact on privacy and outlook;
- (c) floors or portions thereof that are used for:
 - (i) off-street parking and loading located at or below base surface, provided that the maximum exclusion for a parking space does not exceed 7.3 m in length,
 - (ii) bicycle storage, and
 - (iii) heating and mechanical equipment, or uses that the Director of Planning considers similar to the foregoing;
- (d) entries, porches and verandahs if the Director of Planning first approves the design;
- (e) all residential storage area above or below base surface, except that if residential storage area above base surface exceeds 3.7 m² per dwelling unit, there will be no exclusion for any of the residential storage area above base surface for that unit; and
- (f) all storage area for non-dwelling uses below base surface.

4.5 The Director of Planning or Development Permit Board may exclude common amenity areas from the computation of floor area, to a maximum of 10% of the total permitted floor area, if the Director of Planning or Development Permit Board considers the intent of this by-law and all applicable Council policies and guidelines.

Building Height

5. Building height must not exceed 7.3 m.

Horizontal Angle of Daylight

6.1 Each habitable room must have at least 1 window on an exterior wall of a building.

6.2 For the purposes of section 6.1 above, habitable room means any room except a bathroom or a kitchen.

6.3 Each exterior window must be located so that a plane or planes extending from the window and formed by an angle of 50 degrees, or 2 angles with a sum of 70 degrees, to encounter no obstruction over a distance of 24.0 m.

6.4 The plane or planes referred to in section 6.3 above must be measured horizontally from the centre of the bottom of each window.

6.5 An obstruction referred to in section 6.3 above means:

- (a) any part of the same building excluding permitted projections; or
- (b) the largest building permitted on any adjoining site.

6.6 The Director of Planning or Development Permit Board may vary the horizontal angle of daylight requirement if:

- (a) the Director of Planning or Development Permit Board considers all applicable Council policies and guidelines; and
- (b) the minimum distance of unobstructed view is at least 3.7 m.

Severability

7. A decision by a court that any part of this by-law is illegal, void, or unenforceable severs that part from this by-law, and is not to affect the balance of this by-law.

Force and Effect

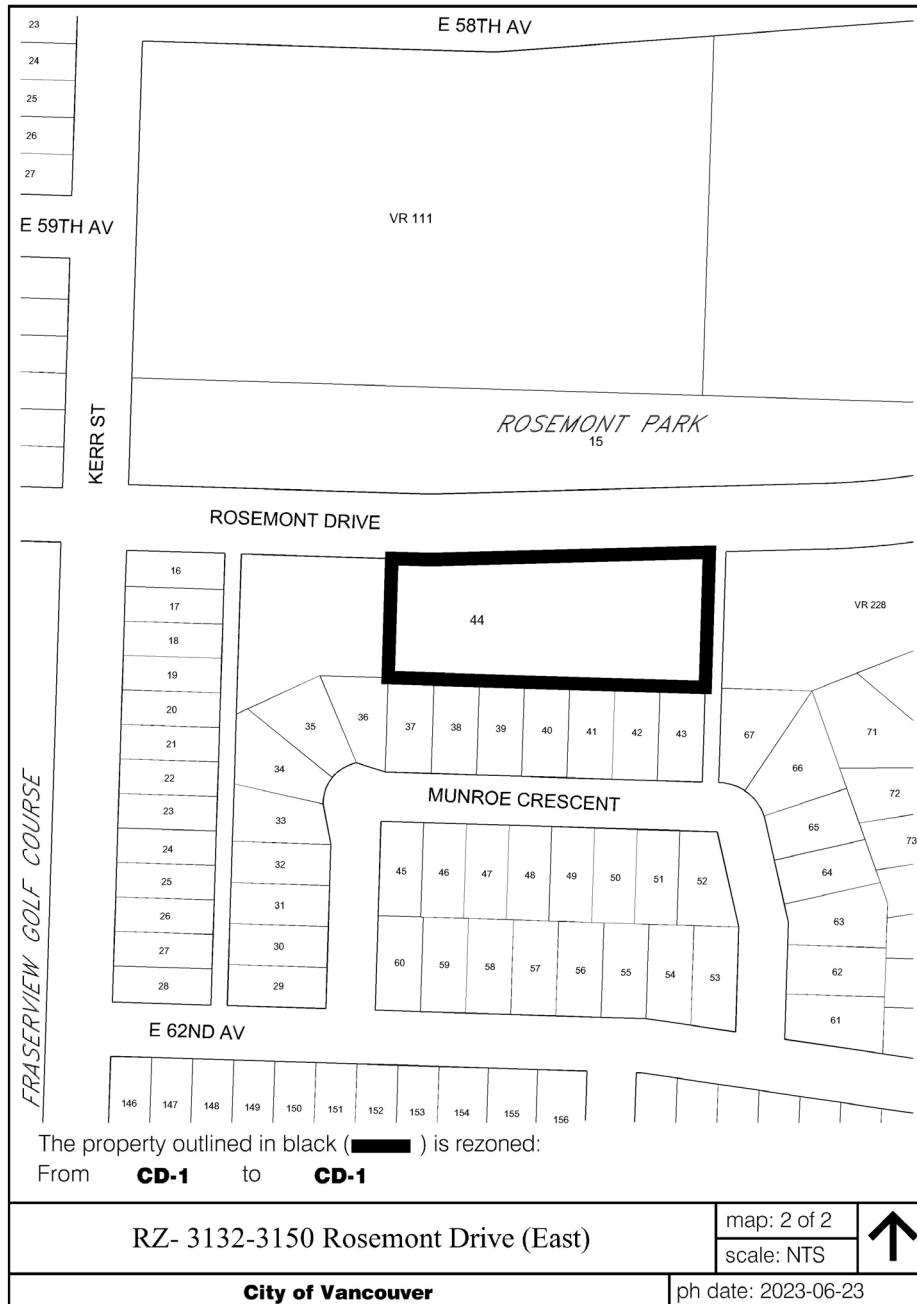
8. This by-law is to come into force and take effect on the date of its enactment.

ENACTED by Council this day of , 2025

Mayor

City Clerk

Schedule A



EXPLANATION**A By-law to amend
CD-1 (72) By-law No. 4580**

Following the Public Hearing on June 29, 2023, Council resolved to amend CD-1 (72) to remove 3132-3150 Rosemont Drive. The Director of Legal Services has advised that all prior to conditions have been met, and enactment of the attached By-law will implement Council's resolutions.

Director of Legal Services
June 3, 2025

3132-3150 Rosemont Drive

BY-LAW NO. ____

A By-law to amend CD-1 (72) By-law No. 4580

THE COUNCIL OF THE CITY OF VANCOUVER, in public meeting, enacts as follows:

1. This by-law amends the indicated provisions of By-law No. 4580.
2. Council strikes out section 1 and substitutes the following:

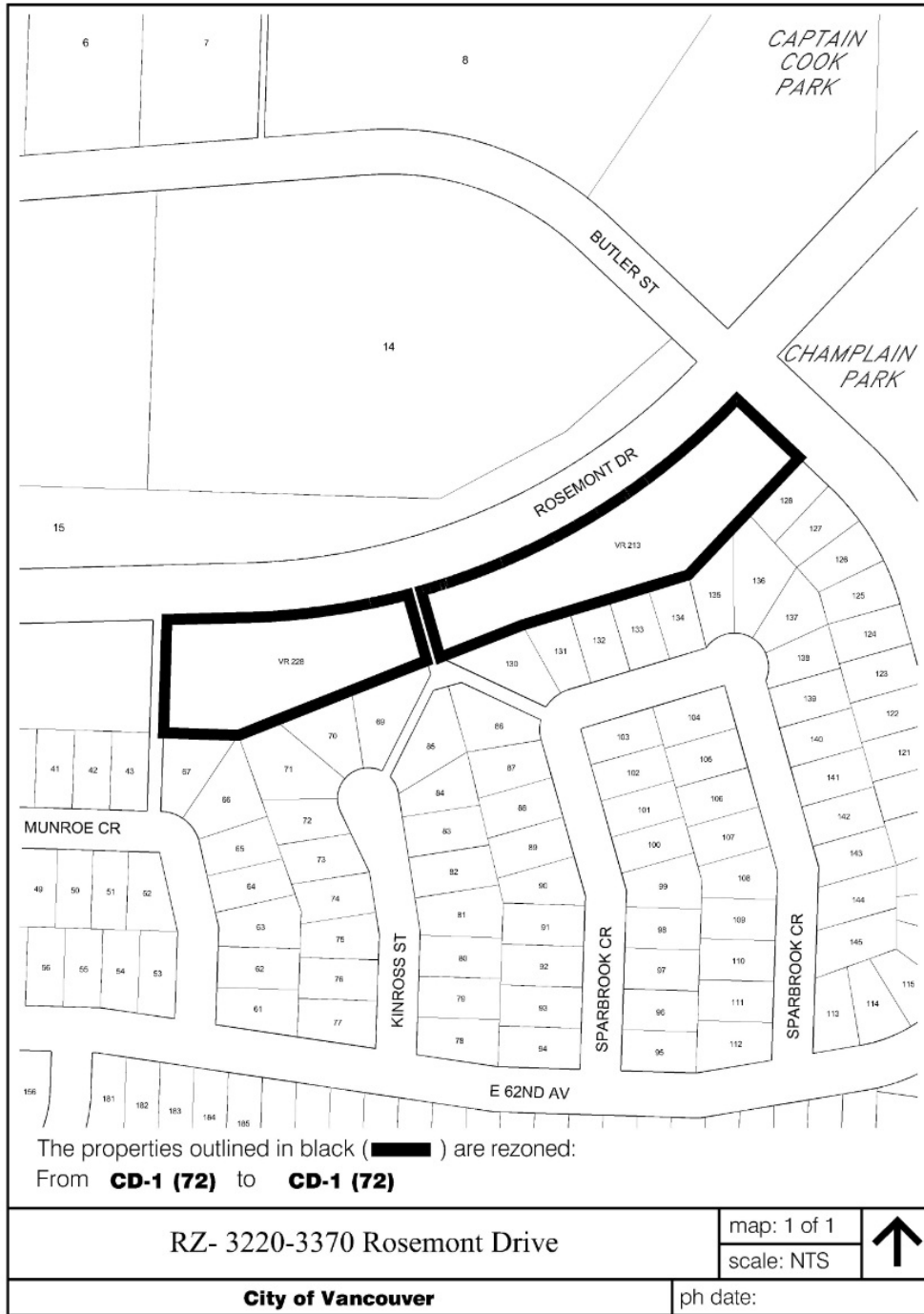
“~~1~~ This by-law amends the Zoning District Plan attached as Schedule D to By-law No. 3575, and amends or substitutes the boundaries and districts shown on it, according to the amendments, substitutions, explanatory legends, notations, and references shown on the plan attached as Schedule A to this by-law, and incorporates Schedule A into Schedule D of By-law No. 3575.”.
3. In section 2, Council strikes out “to the provisions of section 3 and”.
4. Council:
 - (a) strikes out section 3; and
 - (b) renumbers section 4 as section 3.
5. Council strikes out Schedule D and substitutes the map attached to this by-law as Schedule A.
6. A decision by a court that any part of this by-law is illegal, void, or unenforceable severs that part from this by-law, and is not to affect the balance of this by-law.
7. This by-law is to come into force and take effect on the date of its enactment.

ENACTED by Council this day of , 2025

Mayor

City Clerk

Schedule A



EXPLANATION**A By-law to amend
Zoning and Development By-law No. 3575
to rezone an area to CD-1**

Following the Public Hearing on June 17, 2021, Council gave conditional approval to the rezoning of the site at 3353 Cambie Street. The Director of Legal Services has advised that all prior to conditions have been met, and enactment of the attached by-law will implement Council's resolutions.

Director of Legal Services
June 3, 2025

3353 Cambie Street

BY-LAW NO. _____

**A By-law to amend
Zoning and Development By-law No. 3575
to rezone an area to CD-1**

THE COUNCIL OF THE CITY OF VANCOUVER, in public meeting, enacts as follows:

Zoning District Plan Amendment

1. This by-law amends the Zoning District Plan attached as Schedule D to By-law No. 3575, and amends or substitutes the boundaries and districts shown on it, according to the amendments, substitutions, explanatory legends, notations, and references shown on the plan marginally numbered Z-893 (c) attached as Schedule A to this by-law, and incorporates Schedule A into Schedule D of By-law No. 3575.

Designation of CD-1 District

2. The area shown within the heavy black outline on Schedule A is hereby designated CD-1 (902).

Uses

3. Subject to Council approval of the form of development, to all conditions, guidelines and policies adopted by Council, and to the conditions set out in this by-law or in a development permit, the only uses permitted within CD-1 (902), and the only uses for which the Director of Planning or Development Permit Board will issue development permits are:

- (a) Cultural and Recreational Uses;
- (b) Office Uses;
- (c) Retail Uses;
- (d) Service Uses;
- (e) Institutional Uses; and
- (f) Accessory uses, customarily ancillary to the uses permitted in this section.

Conditions of Use

4. All commercial uses and accessory uses must be carried on wholly within a completely enclosed building, except for the following:

- (a) farmers' market;
- (b) neighbourhood public house;

- (c) public bike share;
- (d) restaurant; and
- (e) display of flowers, plants, fruits and vegetables in conjunction with a permitted use.

Floor Area and Density

5.1 Computation of floor area must assume that the site area is 871.4 m², being the site area at the time of the application for the rezoning application evidenced by this by-law, and before any dedications.

5.2 The floor space ratio for all uses combined must not exceed 3.01.

5.3 The total floor area must include a minimum of 400 m² for a Child Day Care Facility.

5.4 Computation of floor area must include all floors of all buildings, having a minimum ceiling height of 1.2 m, both above and below ground level, measured to the extreme outer limits of the buildings.

5.5 Computation of floor area must exclude:

- (a) balconies and decks and any other appurtenances which, in the opinion of the Director of Planning, are similar to the foregoing, provided that:
 - (i) the total area of these exclusions does not exceed 12% of the floor area being provided,
 - (ii) the balconies must not be enclosed for the life of the building.
- (b) patios and roof gardens, if the Director of Planning first approves the design of sunroofs and walls;
- (c) where floors are used for off-street parking and loading, the taking on or discharging of passengers, bicycle storage, heating and mechanical equipment, or uses, which in the opinion of the Director of Planning are similar to the foregoing, those floors or portions thereof so used, which are at or below base surface, except that the exclusion for a parking space must not exceed 7.3 m in length.

5.6 Computation of floor area may exclude amenity areas, except that the total exclusion for amenity areas must not exceed 10% of the total floor area.

Building Height

6. Building height, measured from base surface, must not exceed 24 m.

Zoning and Development By-law

7. Sections 2 through 14 of the Zoning and Development By-law apply to this CD-1 (902).

Severability

8. A decision by a court that any part of this by-law is illegal, void, or unenforceable severs that part from this by-law, and is not to affect the balance of this by-law.

Force and Effect

9. This by-law is to come into force and take effect on the date of its enactment.

ENACTED by Council this day of _____ , 2025

Mayor

City Clerk

The map shows Cambie Street running vertically. To the west of Cambie Street are several horizontal streets: W 16th Av, W 17th Av, W 18th Av, and W 19th Av. To the east of Cambie Street are more horizontal streets, including one labeled 'VR 449'. A street named 'TUPPER ST' runs horizontally, intersecting Cambie Street. A specific lot on Tupper St, located between W 17th Av and W 18th Av, is highlighted with a black rectangle. This lot is labeled with the number '5' and is situated between lots labeled '4' and '6'.

Other lot numbers and identifiers visible on the map include: LMS 1583, LMS 1868, LMS 2497, BCS 3829, AIRSPACE PCL 1-BCS1871, A, B, C, D, E, VR 449, 25, 10, 11, 12, 13, 14, 15, 16, 17, 18, 19, 20, 21, 22, 23, 24, 3, 4, 5, 6, 7, 8, 9, 10, 11, 12, 13, 14, 15, 16, 17, 18, 19, 20, 21, 22, 23, 24, 25, 26, 27, 28, 29, 30, 31, 32, 33, 34, 35, 36, 37, 38, 39, 40, 41, 42, 43, 44, 45, 46, 47, 48, 49, 50, 51, 52, 53, 54, 55, 56, 57, 58, 59, 60, 61, 62, 63, 64, 65, 66, 67, 68, 69, 70, 71, 72, 73, 74, 75, 76, 77, 78, 79, 80, 81, 82, 83, 84, 85, 86, 87, 88, 89, 90, 91, 92, 93, 94, 95, 96, 97, 98, 99, 100.

The properties outlined in black () are rezoned:
From **C-2** to **CD-1**

Z-893 (c)

RZ - 3353 Cambie Street

map: 1 of 1
scale: NTS

date: 2021-05-28

City of Vancouver

The properties outlined in black () are rezoned:
From **C-2** to **CD-1**

Z-893 (c)

RZ - 3353 Cambie Street

map: 1 of 1

scale: NTS



City of Vancouver

date: 2021-05-28

EXPLANATION**Authorization to enter into a Housing Agreement
Re: 1325-1333 East Georgia Street**

The Director of Planning approved in principle the land owner's Development Application, under number DP-2022-00602, subject to, among other things, a Housing Agreement being entered into by the City and the land owner, on terms satisfactory to the General Manager of Planning, Urban Design and Sustainability and the Director of Legal Services. The Housing Agreement was accepted and executed by the applicant, and the City now seeks enactment of a By-law as contemplated by section 565.2 of the Vancouver Charter, to authorize such Housing Agreement and to authorize the City to enter into the Housing Agreement with the land owner.

Director of Legal Services
June 3, 2025

BY-LAW NO.

**A By-law to enact a Housing Agreement
for 1325-1333 East Georgia Street**

THE COUNCIL OF THE CITY OF VANCOUVER, in public meeting, enacts as follows:

1. Council authorizes the City to enter into a Housing Agreement with the owner of certain lands described as:

NO PID

Lot A Block 17 of Block B District Lot 182 Plan
EPP143671

in substantially the form and substance of the Housing Agreement attached to this By-law, and also authorizes the Director of Legal Services to execute the agreement on behalf of the City, and to deliver it to the owner on such terms and conditions as the Director of Legal Services deems fit.

2. This By-law is to come into force and take effect on the date of its enactment.

ENACTED by Council this day of , 2025

Mayor

City Clerk



Land Title Act

Charge

General Instrument – Part 1

1. Application

MIKE WALKER
Miller Thomson LLP
Suite 2200, 700 West Georgia Street
Vancouver BC V7Y 1K8
6046872242

LU'MA File No. 0246165.0005
Housing Agreement
DocID 82652244

2. Description of Land

PID/Plan Number	Legal Description
-----------------	-------------------

EPP143671	LOT A BLOCK 17 OF BLOCK B DISTRICT LOT 182 PLAN EPP143671
------------------	--

3. Nature of Interest

Type	Number	Additional Information
COVENANT		Sec 219 Covenant Entire Agreement
PRIORITY AGREEMENT		Granting the Covenant contained herein priority over Option to Purchase CA9645431 See last page of Part II Terms

4. Terms

Part 2 of this instrument consists of:

(b) Express Charge Terms Annexed as Part 2

5. Transferor(s)

LU'MA NATIVE BCH HOUSING SOCIETY, NO.S0037106

PROVINCIAL RENTAL HOUSING CORPORATION, NO.BC052129, AS TO PRIORITY

6. Transferee(s)

CITY OF VANCOUVER
453 W 12TH AVE
VANCOUVER BC V5Y 1V4

7. Additional or Modified Terms



8. Execution(s)

This instrument creates, assigns, modifies, enlarges or governs the priority of the interest(s) described in Item 3 and the Transferor(s) and every other signatory agree to be bound by this instrument, and acknowledge(s) receipt of a true copy of the filed standard charge terms, if any.

Witnessing Officer Signature

Execution Date

Transferor / Transferee / Party Signature(s)

YYYY-MM-DD
2025-03-25

**LU'MA NATIVE BCH HOUSING
SOCIETY**

By their Authorized Signatory

Name: Dave Baspaly

JULIA THIELMANN
BARRISTER & SOLICITOR
700 WEST GEORGIA STREET
SUITE 2200
VANCOUVER, B.C. V7Y 1K8
(604) 687-2242

Name:

Officer Certification

Your signature constitutes a representation that you are a solicitor, notary public or other person authorized by the *Evidence Act*, R.S.B.C. 1996, c.124, to take affidavits for use in British Columbia and certifies the matters set out in Part 5 of the *Land Title Act* as they pertain to the execution of this instrument.

Witnessing Officer Signature

Execution Date

Transferor / Transferee / Party Signature(s)

YYYY-MM-DD

**PROVINCIAL RENTAL HOUSING
CORPORATION**

By their Authorized Signatory

Name:

Name:

Officer Certification

Your signature constitutes a representation that you are a solicitor, notary public or other person authorized by the *Evidence Act*, R.S.B.C. 1996, c.124, to take affidavits for use in British Columbia and certifies the matters set out in Part 5 of the *Land Title Act* as they pertain to the execution of this instrument.



Land Title Act
Charge
General Instrument – Part 1

Witnessing Officer Signature

Execution Date

YYYY-MM-DD

Transferor / Transferee / Party Signature(s)

CITY OF VANCOUVER
By their Authorized Signatory

Name:

Name:

Officer Certification

Your signature constitutes a representation that you are a solicitor, notary public or other person authorized by the *Evidence Act*, R.S.B.C. 1996, c.124, to take affidavits for use in British Columbia and certifies the matters set out in Part 5 of the *Land Title Act* as they pertain to the execution of this instrument.

Electronic Signature

Your electronic signature is a representation that you are a designate authorized to certify this document under section 168.4 of the *Land Title Act*, RSBC 1996 c.250, that you certify this document under section 168.41(4) of the act, and that an execution copy, or a true copy of that execution copy, is in your possession.

TERMS OF INSTRUMENT - PART 2

**BUILDING USE COVENANT
(TEMPORARY MODULAR HOUSING)**

1325-1333 East Georgia Street

WHEREAS:

- A. It is understood and agreed that this instrument and Agreement shall be read as follows:
- (i) the Transferor, LU'MA NATIVE BCH HOUSING SOCIETY, is called the "Owner" as more particularly defined in Section 1.1; and
 - (ii) the Transferee, CITY OF VANCOUVER, is called the "City" or the "City of Vancouver" when referring to corporate entity and "Vancouver" when referring to geographic location;
- B. The Owner is the registered and beneficial owner of the Lands;
- C. The Owner made an application for a development permit pursuant to Development Application No. DP-2022-00602 (the "Development Application") to develop on the Lands a 3-storey temporary modular housing building containing a total of 29 units, which application was approved by the Development Permit Board in principle, subject to, *inter alia*, fulfilment of the condition to enter into and register on the title of the Lands a Housing Agreement and a covenant pursuant to Section 219 of the *Land Title Act* specifying that all of the TMH Units (as defined herein) within the TMH Building are to be used for Social Housing for the duration of the Term; and
- D. The Owner and the City are now entering into this Agreement to restrict the use of the TMH Units within the TMH Building as Social Housing for the duration of the Term as set out herein.

NOW THEREFORE THIS AGREEMENT WITNESSES that for good and valuable consideration (the receipt and sufficiency of which the parties hereby acknowledge and agree to) the Owner and the City, pursuant to Section 219 of the *Land Title Act*, agree as follows in respect of the use of the Lands and the TMH Building:

**ARTICLE 1
DEFINITIONS AND INTERPRETATIONS**

1.1 Definitions. In this Agreement the following terms have the definitions now given:

- (a) "Agreement" means this building use covenant, including the foregoing Recitals;
- (b) "City" and "City of Vancouver" are defined in Recital A(ii);
- (c) "City Manager" means the chief administrator from time to time of the City and his/her successors in function and their respective nominees;

- (d) **"City Personnel"** means any and all of the elected and appointed officials, and officers, employees, agents, nominees, delegates, permittees, contractors, subcontractors and volunteers of the City;
- (e) **"Development Application"** has the meaning set out in Recital C;
- (f) **"Development Permit"** means a development permit issued by the City authorizing the development of the TMH Building on the Lands or any portion of the Lands at any time which is to be time limited in accordance with the requirements of the *Zoning and Development By-law*, pursuant to the Development Application;
- (g) **"Director of Legal Services"** means the chief administrator from time to time of the Legal Services Department of the City and her/his successors in function and their respective nominees;
- (h) **"General Manager of Arts, Culture and Community Services"** means the chief administrator from time to time of the Arts, Culture and Community Services Department of the City and his/her successors in function and their respective nominees;
- (i) **"Guaranteed Income Supplement"** means an additional benefit that may be added to the Old Age Security pension received by a person aged 65 and older if he/she has a low income and meets other specified criteria, which is administered and paid by the Government of Canada;
- (j) **"Housing Income Limit" or "HIL"** the income required to pay the average market rent for an appropriately sized unit in the private market, in Vancouver, determined annually by the British Columbia Housing Management Commission or its successors in function, which is derived from the Canada Mortgage and Housing Corporation's Annual Rental Market Survey or an equivalent publication (as may be approved by the General Manager of Arts, Culture and Community Services);
- (k) **"Income Assistance"** means financial assistance for a person in financial need who has no other resources and meets other specified criteria, which is administered and paid by the Government of British Columbia;
- (l) **"Land Title Act"** means the Land Title Act, R.S.B.C. 1996, c. 250 and amendments thereto and re-enactments thereof;
- (m) **"Lands"** means the lands described in Item 2 in the Form C attached hereto; provided, however, that if the Lands are at any time subdivided and this Agreement is thereafter discharged from one or more of the resulting legal parcels, then **"Lands"** will thereafter mean only the part of the Lands within the legal parcel(s) against which it remains registered;
- (n) **"Losses"** means any and all damages, losses, fines, penalties, costs (including legal costs on a solicitor and own client basis), actions, causes of action, claims, demands, liabilities, indirect or consequential damages (including loss of profit

and loss of use and damages arising out of delays) and expenses of every nature or kind whatsoever;

- (o) “Low-cost Housing for Persons Receiving Assistance” means Social Housing, except that 70% of the dwelling units must be occupied by persons eligible for either Income Assistance or a combination of basic Old Age Security pension and Guaranteed Income Supplement and must be rented at rates no higher than the shelter component of Income Assistance, and the remainder of the dwelling units must be occupied by households with incomes (at the commencement of the tenancy) at or below an amount equal to 50% of the then current HIL and each rented at a rate no higher than 30% of the initial aggregate household income of the members of the household occupying such Social Housing Unit;
- (p) “LTO” means the land title office for the jurisdiction in which the Lands are situate;
- (q) “Old Age Security” means a monthly pension payment available to certain persons aged 65 and older who meet specified legal status, residence and other requirements, which is administered and paid by the Government of Canada;
- (r) “Owner” means the Transferor, LU’MA NATIVE BCH HOUSING SOCIETY, and any successors in title to the Lands or a portion of the Lands;
- (s) “Social Housing” has the meaning ascribed to that term in the *Vancouver Development Cost Levy By-law* No. 9755, namely Rental Housing:
 - (i) in which at least 30% of the dwelling units are occupied by households with incomes below Housing Income Limits, as set out in the current “Housing Income Limits” table published by the British Columbia Housing Management Commission, or equivalent publication;
 - (ii) which is owned by a non-profit corporation, by a non-profit co-operative association, or by or on behalf of the City, the Province of British Columbia or Canada; and
 - (iii) in respect of which the registered owner or ground lessee of the freehold or leasehold title to the land on which the housing is situate has granted to the City a Section 219 covenant, housing agreement, or other security for the housing commitments required by the City, registered against the freehold or leasehold title, with such priority of registration as the City may require;
- (t) “TMH Units” means the up to 29 temporary modular housing units that are part of the TMH Building and “TMH Unit” means any one of such TMH Units;
- (u) “Term” means the term of this Agreement, which, despite the date of registration of this Agreement in the Land Title Office will be deemed to have commenced on the date on which the Development Permit is issued and will end on the date on which the Development Permit expires;

- (v) “**TMH Building**” means the TMH Units and any ancillary amenity spaces, including parking, outdoor space and bicycle storage within and surrounding the TMH Units;
- (w) “**Vancouver Charter**” means the Vancouver Charter S.B.C. 1953, c. 55 and amendments thereto and re-enactments thereof; and
- (x) “**Zoning and Development By-law**” means the City of Vancouver *Zoning and Development By-law* No. 3575 as may be amended, replaced or superseded from time to time.

1.2 Interpretation. In this Agreement:

- (a) Party. Any reference to a party herein will be deemed to include the heirs, executors, administrators, successors, assigns, employees, servants, agents, officers, contractors, licensees and invitees of such parties wherever the context so permits or requires.
- (b) Singular; Gender. Wherever the singular or masculine or neuter is used in this Agreement, the same will be construed to mean the plural or the feminine or body corporate or politic, and vice versa, as the context or the parties so require.
- (c) Captions and Headings. The captions and headings appearing in this Agreement have been inserted as a matter of convenience and for reference only and in no way define, limit or enlarge the scope or meaning of this Agreement or any of the provisions hereof.
- (d) References. References to the or this “**Agreement**” and the words “**hereof**” “**herein**” and similar words refer to this Agreement as a whole and not to any section or subsection or other subdivision hereof and any reference in this Agreement to a designated Recital, Section, subsection or other subdivision is a reference to the designated Recital, Section, subsection or subdivision hereof.
- (e) Governing Law. This Agreement will be governed by and construed in accordance with the laws of the Province of British Columbia and the laws of Canada applicable in British Columbia. Any reference to a statute is to the statute and its regulations in force on the date the Form C General Instrument - Part 1 is fully executed and to subsequent amendments to or replacements of the statute or regulations.
- (f) Legislation. Any reference to a statute includes and is a reference to such statute and to the regulations made pursuant thereto, with all amendments made thereto and as in force from time to time, and to any statute and regulations that may be passed which have the effect of supplementing or superseding such statutes and regulations.
- (g) Time. Time shall be of the essence of this Agreement and each part of it. If any party expressly or impliedly waives this requirement, that party may reinstate it by delivering notice to the other party(ies). If a time is specified in this Agreement for observing or performing any obligation, such time shall be local Vancouver, British Columbia time.

ARTICLE 2 RESTRICTIONS ON USE

2.1 The Owner covenants and agrees that:

- (a) throughout the Term, the Lands, the TMH Building and the TMH Units will not be used in any way that is inconsistent with the terms of this Agreement;
- (b) throughout the Term, all of the TMH Units will be used only for Social Housing that further provides Low-Cost Housing for Persons Receiving Assistance, in accordance with the Development Permit, any building permit issued pursuant thereto and the requirements of this Agreement;
- (c) throughout the Term, the TMH Building and TMH Units will be used only in a manner that ensures the continued compliance with the definition of Social Housing;
- (d) in order to provide Low-Cost Housing for Persons Receiving Assistance throughout the Term:
 - (i) not less than 70% of the TMH Units will be:
 - A. occupied by persons eligible for either Income Assistance or a combination of basic Old Age Security pension and Guaranteed Income Supplement; and
 - B. must be rented at rates no higher than the shelter component of Income Assistance; and
 - (ii) the remainder of the TMH Units will be to be occupied only by persons with incomes at or below (at the commencement of the tenancy) an amount equal to 50% of then current applicable HIL and each rented at a rate no higher than 30% of the initial income of the person occupying such Social Housing Unit,

unless otherwise agreed by the City.

ARTICLE 3 TERMINATION AND RELEASE OF CHARGE

3.1 The covenants and agreements set forth herein on the part of the Owner shall be covenants the burden of which shall run with and shall bind the Lands only for the duration of the Term and this Agreement will terminate at the expiry of the Term. Within a reasonable time after the expiry of the Term, the City will execute a discharge of the covenant contained in Article 2 from title to the Lands, provided that:

- (a) the City will have no obligation to execute such discharge until a written request therefor from the Owner has been received by the City, which request will include the form of discharge in registrable form;

- (b) the cost of preparation of such discharge and the cost of registration of the same in the LTO will be paid by the Owner; and
 - (c) the City will have a reasonable time within which to execute such discharge and return same to the Owner for registration.
- 3.2 The City hereby further agrees that if the Lands are subdivided such that the TMH Building is only within one legal parcel created from the subdivision of the Lands, then either concurrently with the subdivision of the Lands, or within a reasonable amount of time after request of the Owner, the City will, at its cost, release the covenant contained in Article 2 from title to the remainder of the Lands so that it will only remain on that parcel in which the TMH Building is situate.

ARTICLE 4 RELEASE AND INDEMNITY

4.1 Release and Indemnity. the Owner hereby:

- (a) releases and discharges the City and all City Personnel from and against all Losses which may arise or accrue to the Owner and covenants and agrees to indemnify and save harmless the City and all City Personnel from and against all Losses which may arise, accrue or be incurred by the City or any City Personnel or which are made by any person, firm or corporation against the City or any City Personnel or which the City or any City Personnel may pay, incur, sustain or be put to:
 - (i) by reason of the City or City Personnel exercising any of its rights under any Section 219 covenant or other right granted to the City pursuant to this Agreement; or
 - (ii) that otherwise arise out of, or would not have been incurred but for this Agreement;

whether or not such Losses are the result of, or relate in any way to any negligent acts or omissions on the part of the City or the City Personnel; and
- (b) covenants and agrees to indemnify and save harmless the City and City Personnel, from and against all Losses which may arise or accrue to any person, firm or corporation against the City or any City Personnel or which the City or any City Personnel may pay, incur, sustain or be put to, by reason of:
 - (i) any negligent act or omission or wilful misconduct of the Owner or any of the Owner's Personnel in connection with the observance and performance of the obligations of the Owner under this Agreement; or
 - (ii) any default in the due observance and performance of the obligations and responsibilities of the Owner under this Agreement.

The indemnities in this ARTICLE 4 will be both personal covenants of the Owner and integral parts of the Section 219 covenant granted in this Agreement.

ARTICLE 5 NOTICES

- 5.1 All notices, demands or requests of any kind which one party may be required or permitted to give to the other in connection with this Agreement, shall be in writing and shall be given by registered mail or personal delivery, addressed as follows:

- (a) If to the Owner:

Lu'ma Native BCH Housing Society
2960 Nanaimo Street
Vancouver, British Columbia
V5Y 5G3

Attention: President

- (b) If to the City:

City of Vancouver
453 West 12th Avenue
Vancouver, British Columbia
V5Y 1V4

Attention: City Clerk, with concurrent copies to the General Manager of Arts, Culture and Community Services and the Director of Legal Services

and any such notice, demand or request will be deemed given:

- (c) if made by registered mail, on the earlier of the day receipt is acknowledged by the addressee or the third day after it was mailed, except when there is a postal service disruption during such period, in which case delivery will be deemed to be completed upon actual delivery of the notice, demand or request; and

- (d) if personally delivered, on the date when delivered,

or to such other address in Canada as either party may specify in writing to the other party in the manner described above, provided that if and when the owner of the Land or any part thereof should change, in the absence of any such specification, then to the address as set out in the State of Title Certificate for that particular parcel of land.

ARTICLE 6 MISCELLANEOUS

- 6.1 Severability. All the obligations and covenants contained in this Agreement are severable, so that if any one or more of the obligations or covenants are held by or declared by a court of competent jurisdiction to be void or unenforceable; the balance of the obligations and covenants will remain and be binding.

- 6.2 Vancouver Charter. Nothing contained or implied herein will derogate from the obligations of the Owner under any other agreement with the City or, if the City so elects, prejudice or affect the City's rights, powers, duties or obligations in the exercise of its functions pursuant to the *Vancouver Charter*, and the rights, powers, duties and obligations of the City under all public and private statutes, by-laws, orders and regulations, which may be, if the City so elects, as fully and effectively exercised in relation to the Lands as if this Agreement had not been executed and delivered by the Owner and the City.
- 6.3 Waiver. The Owner acknowledges and agrees that no failure on the part of the City to exercise and no delay in exercising any right under this Agreement will operate as a waiver thereof nor will any single or partial exercise by the City of any right under this Agreement preclude any other or future exercise thereof or the exercise of any other right. The remedies herein provided will be cumulative and not exclusive of any other remedies provided by law and all remedies stipulated for the City herein will be deemed to be in addition to and not, except as herein expressly stated, restrictive of the remedies of the City at law or in equity.
- 6.4 Further Assurances. The Owner will execute such further and other documents and instruments and do such further and other acts as may be necessary to implement and carry out the provisions and intent of this Agreement.
- 6.5 Owner's Representations and Warranties. The Owner represents and warrants to and covenants and agrees with the City that:
- (a) it has the full and complete power, authority and capacity to enter into, execute and deliver this Agreement and to bind all legal and beneficial interests in the title to the Lands with the interests in land created hereby;
 - (b) subject to Section 2.2, upon execution and delivery of this Agreement and registration thereof, the interests in land created hereby will encumber all legal and beneficial interests in the title to the Lands;
 - (c) this Agreement will be fully and completely binding upon the Owner in accordance with its terms and the Owner will perform all of its obligations under this Agreement in accordance with its terms; and
 - (d) the foregoing representations, warranties, covenants and agreement will have force and effect notwithstanding any knowledge on the part of the City whether actual or constructive concerning the status of the Owner with regard to the Lands or any other matter whatsoever.
- 6.6 Enurement. This Agreement shall enure to the benefit of and be binding upon the City and its successors and assigns, and this Agreement shall enure to the benefit of and be binding upon the Owner and its successors and assigns.

IN WITNESS WHEREOF the parties, including BC Housing, have executed this Agreement below and on Form C or D which is a part hereof.

CONSENT AND PRIORITY INSTRUMENT

In this consent and priority Agreement:

- (a) **“Existing Charges”** means the Option to Purchase registered under number CA9645431;
- (b) **“Existing Chargeholder”** means Provincial Rental Housing Corporation;
- (c) **“New Charges”** means the Section 219 Covenant contained in the attached Terms of Instrument - Part 2; and
- (d) words capitalized in this instrument, not otherwise defined herein, have the respective meanings ascribed to them in the attached Terms of Instrument - Part 2.

For Ten Dollars (\$10.00) and other good and valuable consideration, the receipt and sufficiency of which the Existing Chargeholder acknowledges, the Existing Chargeholder:

- (i) consents to the Owner granting the New Charges to the City; and
- (ii) agrees with the City that the New Charges charge the Lands in priority to the Existing Charges in the same manner and to the same effect as if the Owner had granted the New Charges, and they had been registered against title to the Lands, prior to the grant or registration of the Existing Charges or the advance of any money under the Existing Charges.

To witness this consent and priority instrument, the Existing Chargeholder has caused its duly authorized signatories to sign the attached General Instrument - Part 1.

END OF DOCUMENT

EXPLANATION

**A By-law to authorize the amendment of a
Housing Agreement Authorized by By-law No. 13004
Re: 3701-3743 West Broadway**

This amendment to the Housing Agreement for 3701-3743 West Broadway, which was authorized by By-law 13004 on June 9, 2021, and was required as a condition of rezoning bylaw enactment with respect to the lands. This amendment modifies such Housing Agreement pursuant to the amendments to the Moderate Income Rental Housing Pilot Program Rezoning Policy, the Vancouver Development Cost Levy By-law (No. 9755) and the amendments to the Housing Agreement Condition approved by the Vancouver City Council on October 4, 2023.

The change to the Housing Agreement that necessitated this by-law amendment has been agreed to by the land owner in accordance with section 565.2(4) of the Vancouver Charter.

Director of Legal Services
June 3, 2025

3701-3743 West Broadway

BY-LAW NO. _____

**A By-law to authorize the amendment of a
Housing Agreement Authorized by By-law No. 13004**

PREAMBLE

WHEREAS

Council has authority under the *Vancouver Charter* to amend an existing Housing Agreement with the consent of the owner of property;

AND WHEREAS

Pursuant to By-law No. 13004 enacted June 9, 2021 the City has entered into a Housing Agreement with the owner of certain properties bearing the civic address 3701-3743 West Broadway (the "**Housing Agreement**") and thereafter the Housing Agreement was registered at the Land Title Office under registration numbers CA9188890 to CA9188891; and

AND WHEREAS

The City and the owner now wishes to amend the Housing Agreement and all proposed amendments are acceptable to the City and the owner.

NOW THEREFORE THE COUNCIL OF THE CITY OF VANCOUVER, in public meeting, enacts as follows:

1. Council authorizes amendment of the Housing Agreement in substantially the form and substance of the modification agreement attached to this By-law as Schedule A and authorizes the Director of Legal Services to execute the modification agreement on behalf of the City and to deliver it to the owner on such terms and conditions as the Director of Legal Services deems fit.
2. A decision by a court that any part of this By-law is illegal, void, or unenforceable severs that part from this By-law, and is not to affect the balance of this By-law.
3. This By-law is to come into force and take effect on the date of its enactment.

ENACTED by Council this _____ day of _____, 2025

Mayor

City Clerk



Land Title Act

Charge

General Instrument – Part 1

1. Application

Kornfeld LLP Barristers and Solicitors
1100 Bentall Centre 505 Burrard Street, Box 11
Vancouver BC V7X 1M5
604-331-8300/ BRO028DEV201

To Modification on Covenant CA9188890 (Housing Agreement)

2. Description of Land

PID/Plan Number	Legal Description
-----------------	-------------------

031-445-586	LOT 1 BLOCK 193 DISTRICT LOT 176 GROUP 1 NEW WESTMINSTER DISTRICT PLAN EPP109047
--------------------	---

3. Nature of Interest

Type	Number	* Additional Information
MODIFICATION	CA9188890	
PRIORITY AGREEMENT		Granting the above Modification priority over Mortgage CB625145 and Assignment of Rents CB625146 and Mortgage CB625147 and Assignment of Rents CB625148

4. Terms

Part 2 of this instrument consists of:

(b) Express Charge Terms Annexed as Part 2

5. Transferor(s)

0916789 B.C. LTD., NO.BC 0916789

ROYAL BANK OF CANADA, AS TO PRIORITY

6. Transferee(s)

CITY OF VANCOUVER
453 WEST 12TH AVENUE
VANCOUVER BC V5Y 1V4

7. Additional or Modified Terms



8. Execution(s)

This instrument creates, assigns, modifies, enlarges or governs the priority of the interest(s) described in Item 3 and the Transferor(s) and every other signatory agree to be bound by this instrument, and acknowledge(s) receipt of a true copy of the filed standard charge terms, if any.

Witnessing Officer Signature

Execution Date

Transferor / Transferee / Party Signature(s)


Ian S. Duke
Barrister & Solicitor
601-1067 W. Cordova St.
Vancouver, BC V6C 1C7

YYYY-MM-DD
2025/04/24

0916789 B.C. LTD.
By their Authorized Signatory


IAN GILLESPIE

Officer Certification

Your signature constitutes a representation that you are a solicitor, notary public or other person authorized by the *Evidence Act*, R.S.B.C. 1996, c.124, to take affidavits for use in British Columbia and certifies the matters set out in Part 5 of the *Land Title Act* as they pertain to the execution of this instrument.

Witnessing Officer Signature

Execution Date

Transferor / Transferee / Party Signature(s)

YYYY-MM-DD

ROYAL BANK OF CANADA
As to priority
By their Authorized Signatory

Officer Certification

Your signature constitutes a representation that you are a solicitor, notary public or other person authorized by the *Evidence Act*, R.S.B.C. 1996, c.124, to take affidavits for use in British Columbia and certifies the matters set out in Part 5 of the *Land Title Act* as they pertain to the execution of this instrument.

Witnessing Officer Signature

Execution Date

Transferor / Transferee / Party Signature(s)

YYYY-MM-DD

CITY OF VANCOUVER
By their Authorized Signatory

Officer Certification

Your signature constitutes a representation that you are a solicitor, notary public or other person authorized by the *Evidence Act*, R.S.B.C. 1996, c.124, to take affidavits for use in British Columbia and certifies the matters set out in Part 5 of the *Land Title Act* as they pertain to the execution of this instrument.



Land Title Act

Charge

General Instrument – Part 1

Electronic Signature

Your electronic signature is a representation that you are a designate authorized to certify this document under section 168.4 of the *Land Title Act*, RSBC 1996 c.250, that you certify this document under section 168.41(4) of the act, and that an execution copy, or a true copy of that execution copy, is in your possession.

**TERMS OF INSTRUMENT - PART 2
MODIFICATION OF HOUSING AGREEMENT AND BUILDING USE COVENANT
SECURED RENTAL AND MODERATE INCOME RENTAL HOUSING
(the "Modification")**

Introduction

- A. The Transferor, 0916789 B.C. LTD., is called the "Owner";
- B. The Transferee, City of Vancouver, is called the "City" when referring to corporate entity and "City of Vancouver" when referring to geographic location;
- C. The Owner is the registered owner of the Lands;
- D. The Owner made an application to rezone the Lands from RS-1 (Residential) District and C-2 (Commercial) District to CD-1 (Comprehensive Development) District and to satisfy the conditions of such rezoning, among other things, the Owner entered into a Housing Agreement and Building Use Covenant for Secured Rental and Moderate Income Rental Housing (the "**Housing Condition**") with the City which was registered at the Land Title Office on July 14, 2021 under numbers CA9188890 to CA9188891 (the "**Housing Agreement**"); and
- E. Pursuant to certain resolutions approved by the Vancouver City Council ("**City Council**") on October 4, 2023, City Council approved amendments to, *inter alia*, the Moderate Income Rental Housing Pilot Program Rezoning Policy, the Vancouver DCL By-law and the Housing Condition; and
- F. The City and the Owner have agreed to enter into this modification agreement (the "**Modification**") to make corresponding amendments to the Housing Agreement, in accordance with such City Council resolutions.

Consideration

NOW THEREFORE THIS MODIFICATION WITNESSES that, in consideration of each party agreeing to modify the Agreement as set out hereinafter and for good and valuable consideration (the receipt and sufficiency of which the parties hereto acknowledge and agree to), pursuant to Section 565.2 of the *Vancouver Charter* and Section 219 of the *Land Title Act*, the Owner and the City hereby covenant and agree as follows:

1. Definitions

All capitalized terms used in this Modification which are defined in the Housing Agreement will have the meaning ascribed to such terms in the Housing Agreement unless defined in this Modification or the context otherwise requires.

2. Modification of the Housing Agreement

The Owner and the City agree that the Housing Agreement shall be amended by:

- (a) inserting the following immediately after Section 1.1(e), as Section 1.1(e.1):

“(e.1) **“CMHC Rental Market Survey”** means the annual Rental Market Survey Data Tables conducted and published by the Canada Mortgage Housing Corporation for the City of Vancouver or if such publication is no longer published by the Canada Mortgage Housing Corporation, such other equivalent publication that is acceptable to the General Manager of Planning, Urban Design and Sustainability;”

- (b) deleting Section 1.1(j)(iii)(E) in its entirety and replacing it with the following:

“(E) be:

- I. a Canadian citizen;
- II. an individual lawfully admitted into Canada for permanent residency;
- III. a refugee sponsored by the Government of Canada; or
- IV. an individual who has applied for refugee status,

and who, at the start of the tenancy, has resided in British Columbia for the past twelve (12) consecutive months,

or a person who is otherwise deemed to be an Eligible Person by the General Manager of Planning, Urban Design and Sustainability, in their sole discretion;”;

- (c) deleting the following from Section 1.1(p)(x)(E): “(included for calculations with an effective date prior to January, 2013)”;
- (d) deleting Section 1.1(p)(xxii) in its entirety;
- (e) deleting Section 1.1(u) in its entirety and replacing it with the following:

“(u) **“Moderate Income Rental Housing Pilot Program Rezoning Policy”** means the pilot program policy adopted by City Council on November 28, 2017, as amended from time to time thereafter and as may be further amended from time to time hereafter, which policy provides for, *inter alia*, the process, project requirements and available incentives for the development of new buildings where 100% of the residential floor area is secured rental housing and at least 20% of the residential floor area that is counted in the calculation of the Floor Space Ratio is made available to moderate income households;”;

- (f) replacing all references of “Moderate Income Rental Housing Pilot Program” with “Moderate Income Rental Housing Pilot Program Rezoning Policy”;
- (g) deleting Section 1.1(v) in its entirety and replacing it with the following:

- “(v) **“Moderate Income Rental Housing Report”** means a notarized annual report prepared by the Owner and delivered to the City providing information regarding each of the Moderate Income Rental Housing Units to the satisfaction of the General Manager of Planning, Urban Design and Sustainability, substantially in the form attached hereto as Schedule A, with such amendments or additions thereto as may be required by the General Manager of Planning, Urban Design and Sustainability from time to time;”
- (h) deleting Section 2.1(e)(v)(C) in its entirety and replacing it with the following:
 - “(C) a term that is not less than one month;”;
- (i) deleting Section 2.1(e)(v)(D)(VI) in its entirety and replacing it with the following:
 - “(VI) the Tenant will not assign or sublet the Moderate Income Rental Housing Unit or assign the Tenancy Agreement in whole or in part, except to an Eligible Person and with the consent of the Owner, provided that it will not be unreasonable for the Owner to withhold consent if the assignee or sublessee is not an Eligible Person;”
- (j) deleting the reference to “one month at a time” in Section 2.1(h) and replacing it with “90 consecutive days at a time”;
- (k) deleting Section 2.1(o) in its entirety and replacing it with “Intentionally deleted.”;
- (l) deleting Section 2.1(p)(i) in its entirety and replacing it with the following:
 - “(i) the initial rental rate for each tenancy of a Moderate Income Rental Housing Unit will not exceed an amount that is 20% below the private apartment average rents for the City of Vancouver applicable to the respective unit type according to the CMHC Rental Market Survey:
 - (A) for the initial tenancy, most recently published at the time when the Occupancy Permit is issued; and
 - (B) for all subsequent tenancies, most recently published at the time when the respective tenancy of a Moderate Income Rental Housing Unit commences;”;
- (m) deleting Section 2.1(p)(iii) in its entirety and replacing it with the following:
 - “(iii) following the issuance of the Occupancy Permit, during a tenancy of a Moderate Income Rental Housing Unit, the Owner shall not increase the rent for the Moderate Income Rental Housing Unit, except for annual increases in rent by an amount not to exceed the annual allowable increase in rent permitted

under the provisions of the *Residential Tenancy Act* and the *Residential Tenancy Regulation*, which as of the date of this Agreement, are Section 43(1)(a) of the *Residential Tenancy Act* and Section 22 of the *Residential Tenancy Regulation*, respectively (as each such section may be amended or replaced from time to time) and if there is a change in tenancy of a Moderate Income Rental Housing Unit, the initial rent for the new tenancy will be established in accordance with Section 2.1(p)(i). For clarity, the Owner shall not increase the rent for a Moderate Income Rental Housing Unit in any other circumstance, including but not limited to, any rent increases permitted under the *Residential Tenancy Act* or the *Residential Tenancy Regulation* for eligible capital expenses incurred with respect to the Building or a Moderate Income Rental Housing Unit;”;

- (n) deleting Section 6.1(b) in its entirety and replacing it with the following:

“(b) within ninety (90) days of a written request by the General Manager of Planning, Urban Design and Sustainability, from time to time, notwithstanding that the Owner may have already provided a Moderate Income Rental Housing Report in the same calendar year, complete and deliver to the City a Statement of Moderate Income Rental Housing Unit Eligibility in respect of such Moderate Income Rental Housing Unit;” and

- (o) inserting the Moderate Income Rental Housing Report, attached hereto as Exhibit A, to Housing Agreement as Schedule A thereto.

3. Housing Agreement Ratified and Confirmed

Except as hereby expressly modified, the Housing Agreement is hereby ratified and confirmed by the City and the Owner to the effect and with the intent that the Housing Agreement and this Modification will be read and construed as one document.

4. Amendment

No alteration or amendment of the Housing Agreement or this Modification will have effect unless the same is in writing and duly executed by the parties to be charged.

5. Binding Effect

This Modification will enure to the benefit of and be binding upon the parties and their respective successors and permitted assigns.

6. Time

Time shall be of the essence of this Modification.

7. Conflict

In the event of any conflict between the terms and conditions of the Housing Agreement

and the terms and conditions of this Modification, the terms and conditions of this Modification will prevail.

IN WITNESS WHEREOF the parties hereto have executed this Agreement on the General Instrument - Part 1 which is attached hereto and forms part hereof.

{01566997v1}

1413-5268-1493, v. 2

Modification of Housing Agreement
3701-3743 West Broadway

CONSENT AND PRIORITY INSTRUMENT

In this consent and priority instrument:

- (a) **"Existing Charges"** means the Mortgages registered under number CB625145 and CB625147 and the Assignments of Rents registered under number CB625146 and CB625148;
- (b) **"Existing Chargeholder"** means ROYAL BANK OF CANADA;
- (c) **"New Charges"** means the registrable charges and encumbrances created by and contained in the attached Terms of Instrument - Part 2; and
- (d) words capitalized in this instrument, not otherwise defined herein, have the respective meanings ascribed to them in the attached Terms of Instrument - Part 2.

For \$10 and other good and valuable consideration, the receipt and sufficiency of which the Existing Chargeholder acknowledges, the Existing Chargeholder:

- (i) consents to the Owner granting the New Charges to the City; and
- (ii) agrees with the City that the New Charges charge the Lands in priority to the Existing Charges in the same manner and to the same effect as if the Owner had granted the New Charges, and they had been registered against title to the Lands, prior to the grant or registration of the Existing Charges or the advance of any money under the Existing Charges.

To witness this consent and priority instrument, the Existing Chargeholder has caused its duly authorized signatories to sign the attached General Instrument - Part 1.

END OF DOCUMENT

EXPLANATION**Subdivision By-law No. 5208 amending By-law
Re: 5630-5678 Heather Street**

Enactment of the attached By-law will delete 5630-5678 Heather Street from the maps forming part of Schedule A of the Subdivision By-law, and implement Council's resolution of September 24, 2024 dealing with the rezoning of the property, and is consequential to the rezoning of the property.

Director of Legal Services
June 3, 2025

5630-5678 Heather Street

BY-LAW NO.

A By-law to amend Subdivision By-law No. 5208

THE COUNCIL OF THE CITY OF VANCOUVER, in public meeting, enacts as follows:

1. Council amends Schedule A of the Subdivision By-law in accordance with the plan labelled Schedule A and attached to and forming part of this by-law, by deleting the following properties from the R1-1 maps forming part of Schedule A of the Subdivision By-law:

- (a) PID: 009-918-990; Lot 19 Block 872 District Lot 526 Plan 8838;
- (b) PID: 009-919-015; Lot 20 Block 872 District Lot 526 Plan 8838; and
- (c) PID: 009-919-040; Lot 21 Block 872 District Lot 526 Plan 8838.

2. This by-law is to come into force and take effect on the date of its enactment.

ENACTED by Council this day of , 2025

Mayor

City Clerk

Schedule A

By-law No. _____ being a By-law to amend By-law No. 5208
being the Subdivision By-law



The properties outlined in black () are deleted from the R1-1 maps forming part of Schedule A of the Subdivision By-law

5630-5678 Heather Street

map: 1 of 1

scale: NTS



City of Vancouver

date: 2025-05-15

EXPLANATION**Subdivision By-law No. 5208 amending By-law
Re: 2821-2869 East 49th Avenue**

Enactment of the attached By-law will delete 2821-2869 East 49th Avenue from the maps forming part of Schedule A of the Subdivision By-law, and implement Council's resolution of October 17 and 19, 2023 dealing with the rezoning of the property, and is consequential to the rezoning of the property.

Director of Legal Services
June 3, 2025

2821-2869 East 49th Avenue

BY-LAW NO.

A By-law to amend Subdivision By-law No. 5208

THE COUNCIL OF THE CITY OF VANCOUVER, in public meeting, enacts as follows:

1. Council amends Schedule A of the Subdivision By-law in accordance with the plan labelled Schedule A and attached to and forming part of this by-law, by deleting the following properties from the R1-1 maps forming part of Schedule A of the Subdivision By-law:

- (a) PID: 010-240-535; Lot 15 Block 9 North West 1/4 of District Lot 337 Plan 8117;
- (b) PID: 008-071-594; Lot 16 Block 9 North West 1/4 of District Lot 337 Plan 8117;
- (c) PID: 010-240-560; Lot 17 Block 9 North West 1/4 of District Lot 337 Plan 8117;
- (d) PID: 004-912-616; Lot 18 Block 9 North West 1/4 of District Lot 337 Plan 8117;
- (e) PID: 003-896-251; Lot 19 Block 9 North West 1/4 of District Lot 337 Plan 8117;
and
- (f) PID: 010-240-837; Lot 20 Block 9 North West 1/4 of District Lot 337 Plan 8117.


2. This by-law is to come into force and take effect on the date of its enactment.

ENACTED by Council this day of , 2025

Mayor

City Clerk

Schedule A

By-law No. _____ being a By-law to amend By-law No. 5208 being the Subdivision By-law				
				
The properties outlined in black () are deleted from the R1-1 maps forming part of Schedule A of the Subdivision By-law				
2821-2869 East 49th Avenue	<table border="1" style="width: 100%; border-collapse: collapse;"> <tr> <td style="padding: 2px;">map: 1 of 1</td> <td rowspan="2" style="text-align: center; vertical-align: middle; width: 40px;"> <div style="font-size: 24px;">↑</div> </td> </tr> <tr> <td style="padding: 2px;">scale: NTS</td> </tr> </table>	map: 1 of 1	<div style="font-size: 24px;">↑</div>	scale: NTS
map: 1 of 1	<div style="font-size: 24px;">↑</div>			
scale: NTS				
City of Vancouver	date: 2025-05-15			

EXPLANATION**Subdivision By-law No. 5208 amending By-law
Re: 3803-3823 West 10th Avenue**

Enactment of the attached By-law will delete 3803-3823 West 10th Avenue from the maps forming part of Schedule A of the Subdivision By-law, and implement Council's resolution of June 15, 2023 dealing with the rezoning of the property, and is consequential to the rezoning of the property. The rezoning report included references to the existing RS zoning. On October 17, 2023, Council approved amendments to the Zoning and Development By-law that consolidated nine RS residential zones by rezoning areas zoned RS-1, RS-1A, RS-1B, RS-2, RS-3, RS-3A, RS-5, RS-6 and RS-7 to a new R1-1 Residential Inclusive zone. As a result of that consolidation, the reference to RS-1 maps in the original draft of this by-law has been updated to R1-1 maps.

Director of Legal Services
June 3, 2025

3803-3823 West 10th Avenue

BY-LAW NO.

A By-law to amend Subdivision By-law No. 5208

THE COUNCIL OF THE CITY OF VANCOUVER, in public meeting, enacts as follows:

1. Council amends Schedule A of the Subdivision By-law in accordance with the plan labelled Schedule A and attached to and forming part of this by-law, by deleting the following properties from the R1-1 maps forming part of Schedule A of the Subdivision By-law:

- (a) PID: 010-195-572; Lot 20 Block 183 District Lot 176 Plan 6188;
- (b) PID: 010-948-929; Lot 21 Block 183 District Lot 176 Plan 6188; and
- (c) PID: 010-948-945; Lot 22 Block 183 District Lot 176 Plan 6188.

2. This by-law is to come into force and take effect on the date of its enactment.

ENACTED by Council this day of , 2025

Mayor

City Clerk

Schedule A

By-law No. _____ being a By-law to amend By-law No. 5208
being the Subdivision By-law



The properties outlined in black () are deleted from the R1-1 maps forming part of Schedule A of the Subdivision By-law

3803-3823 West 10th Avenue

map: 1 of 1
scale: NTS



City of Vancouver

date: 2025-05-15

EXPLANATION**Subdivision By-law No. 5208 amending By-law
Re: 1026-1108 West 41st Avenue**

Enactment of the attached By-law will delete 1026-1108 West 41st Avenue from the maps forming part of Schedule A of the Subdivision By-law, and implement Council's resolution of June 13, 2024 dealing with the rezoning of the property, and is consequential to the rezoning of the property.

Director of Legal Services
June 3, 2025

1026-1108 West 41st Avenue

BY-LAW NO.

A By-law to amend Subdivision By-law No. 5208

THE COUNCIL OF THE CITY OF VANCOUVER, in public meeting, enacts as follows:

1. Council amends Schedule A of the Subdivision By-law in accordance with the plan labelled Schedule A and attached to and forming part of this by-law, by deleting the following properties from the R1-1 maps forming part of Schedule A of the Subdivision By-law:

- (a) Lot 6 Block 995 District Lot 526 Plan 7421; PID: 010-629-009;
- (b) Lot 7 Block 995 District Lot 526 Plan 7421; PID: 010-629-033;
- (c) Lot 8 Block 995 District Lot 526 Plan 7421; PID: 003-586-740;
- (d) Lot 9 Block 995 District Lot 526 Plan 7421; PID: 010-629-068;
- (e) Lot 10 Block 995 District Lot 526 Plan 7421; PID: 010-629-084; and
- (f) Lot 11 Block 995 District Lot 526 Plan 7421; PID: 010-629-122.


2. This by-law is to come into force and take effect on the date of its enactment.

ENACTED by Council this day of , 2025

Mayor

City Clerk

Schedule A

By-law No. _____ being a By-law to amend By-law No. 5208		
being the Subdivision By-law		
		
The properties outlined in black () are deleted from the R1-1 maps forming part of Schedule A of the Subdivision By-law		
1026-1108 West 41st Avenue	map: 1 of 1 scale: NTS	↑
City of Vancouver	date: 2024-05-30	

EXPLANATION**Subdivision By-law No. 5208 amending By-law
Re: 2753-2769 East 49th Avenue**

Enactment of the attached By-law will delete 2753-2769 East 49th Avenue from the maps forming part of Schedule A of the Subdivision By-law, and implement Council's resolution of October 17 and 19, 2023 dealing with the rezoning of the property, and is consequential to the rezoning of the property.

Director of Legal Services
June 3, 2025

2753-2769 East 49th Avenue

BY-LAW NO.

A By-law to amend Subdivision By-law No. 5208

THE COUNCIL OF THE CITY OF VANCOUVER, in public meeting, enacts as follows:

1. Council amends Schedule A of the Subdivision By-law in accordance with the plan labelled Schedule A and attached to and forming part of this by-law, by deleting the following properties from the R1-1 maps forming part of Schedule A of the Subdivision By-law:

- (a) PID 010-240-144; Lot 6 Block 9 District Lot 337 Plan 8117;
- (b) PID 010-240-179; Lot 7 Block 9 District Lot 337 Plan 8117; and
- (c) PID 010-240-250; Lot 8 Block 9 District Lot 337 Plan 8117.

2. This by-law is to come into force and take effect on the date of its enactment.

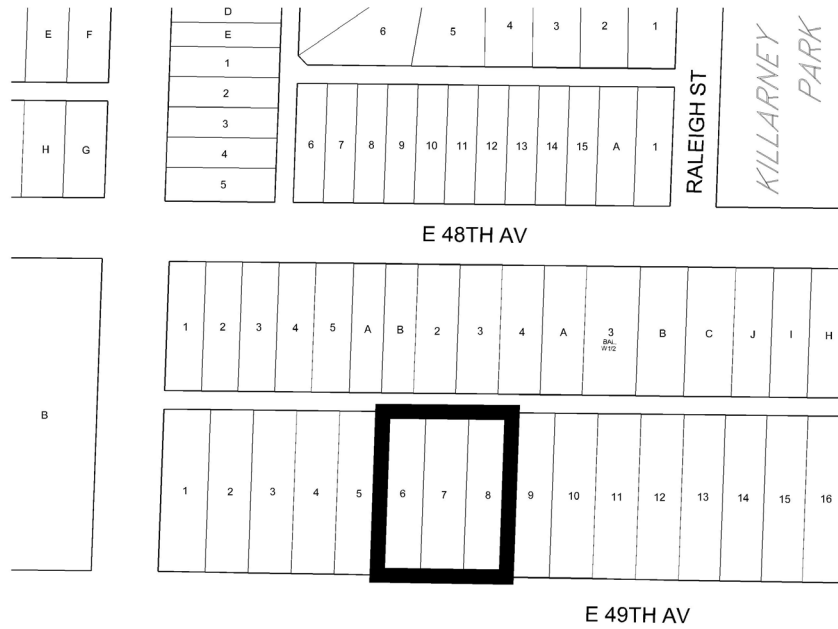
ENACTED by Council this day of , 2025

Mayor

City Clerk

By-law No. _____ being a By-law to amend By-law No. 5208

being the Subdivision By-law



The properties outlined in black () are deleted from the R1-1 maps forming part of Schedule A of the Subdivision By-law

2753-2769 East 49th Avenue

map: 1 of 1

scale: NTS



City of Vancouver

date: 2025-05-22

EXPLANATION**Subdivision By-law No. 5208 amending By-law
Re: 5950-5990 Granville Street**

Enactment of the attached By-law will delete 5950-5990 Granville Street from the maps forming part of Schedule A of the Subdivision By-law, and implement Council's resolution of October 22, 2024 dealing with the rezoning of the property, and is consequential to the rezoning of the property.

Director of Legal Services
June 3, 2025

5950-5990 Granville Street

BY-LAW NO.

A By-law to amend Subdivision By-law No. 5208

THE COUNCIL OF THE CITY OF VANCOUVER, in public meeting, enacts as follows:

1. Council amends Schedule A of the Subdivision By-law in accordance with the plan labelled Schedule A and attached to and forming part of this by-law, by deleting the following properties from the R1-1 maps forming part of Schedule A of the Subdivision By-law:

- (a) PID: 011-141-492; Lot 3 of Lot 2 Block 6 District Lot 526 Plan 5486;
- (b) PID: 004-473-761; Lot 4 of Lot 2 Block 6 District Lot 526 Plan 5486; and
- (c) PID: 007-109-547; Lot 5 of Lot 2 Block 6 District Lot 526 Plan 5486.

2. This by-law is to come into force and take effect on the date of its enactment.

ENACTED by Council this day of , 2025


Mayor

City Clerk

Schedule A

By-law No. _____ being a By-law to amend By-law No. 5208
being the Subdivision By-law



The properties outlined in black () are deleted from the R1-1 maps forming part of Schedule A of the Subdivision By-law

5950-5990 Granville Street

map: 1 of 1

scale: NTS



City of Vancouver


date: 2025-05-22

EXPLANATION**Development Approval Procedure By-law**

The attached By-law will implement Council's resolution of June 3, 2025 to adopt a new Development Approval Procedure By-law in accordance with section 561.01 of the Vancouver Charter. Enactment of the attached By-law will implement Council's resolution.

Director of Legal Services
June 3, 2025

CITY OF VANCOUVER BRITISH COLUMBIA



DEVELOPMENT APPROVAL PROCEDURE BY-LAW NO. _____

**This By-law is printed under and
by authority of the Council of
the City of Vancouver**

_____, 2025

BY-LAW NO. _____

Development Approval Procedure By-law

THE COUNCIL OF THE CITY OF VANCOUVER, in public meeting, enacts as follows:

**PART 1
INTERPRETATION**

By-law name

- 1.1 The name of this By-law, for citation, is the Development Approval Procedure By-law.

Scope

- 1.2 This By-law establishes procedures to facilitate Council decisions on Zoning and Development By-law amendments and Official Development Plan (ODP) amendments.
- 1.3 Procedures relating to applications for the issuance of development permits are in section 4 of the Zoning and Development By-law.

Definitions

- 1.4 In this By-law:

“active” means an application that has been accepted as complete but has not been enacted, or withdrawn.

“applicant” means the owner, or owner’s authorized representative, of a site that is the subject of an application under this By-law.

“application” means an application for a zoning amendment or an ODP amendment under this By-law.

“application form” means an application form for a zoning amendment or an ODP amendment under this By-law.

“application guide” means supplementary information about the rezoning or ODP amendment process with descriptions and criteria for including specific application materials.

“application materials” means reports, studies, drawings, and other documents identified by City staff that should be provided to form a complete application.

“By-law” means this By-law, including all the schedules.

“Director of Planning” means the person appointed by Council pursuant to section 560 of the Vancouver Charter and includes the authorized representatives of the Director of Planning.

“enhanced rezoning proposal” means an enquiry that requires additional and substantive upfront planning and is subject to Schedule 2, Section 9 of the Zoning and Development Fee By-law (Application Requiring Policy, Planning and Consultation Work).

“enquiry” means a formal rezoning proposal required under section 2.2 of this By-law that is subject to Schedule 2, Section 8 of the Zoning and Development Fee By-law (Application for Rezoning Advice), and involves correspondence and documented advice from staff.

“Official Development Plan” or **“ODP”** means an Official Development Plan adopted under Part XXVII of the Vancouver Charter.

“policy” means a Council-approved direction, adopted by resolution, relating to matters such as planning principles, specific land uses, development in specific areas, and rezoning that is intended to guide decision-making and land use.

“rezoning” means the process of amending the Zoning and Development By-law to enable a site-specific development initiated by an applicant.

“site” means the land or lands subject to a rezoning enquiry or application under this By-law.

Freedom of Information and Protection of Privacy Act

- 1.5 All documents accompanying a rezoning application or rezoning enquiry submitted to the City become the property of the City and are subject to the Freedom of Information and Protection of Privacy Act.

Severability

- 1.6 A decision by a court that any part of this By-law is illegal, void, or unenforceable severs that part from this By-law, and is not to affect the balance of this By-law.

PART 2 REZONING PRE-APPLICATION

Rezoning Enquiry

- 2.1 The Director of Planning may create rezoning enquiry forms, enquiry guides, and supplementary materials.
- 2.2 A rezoning enquiry is required for rezoning applications that is not consistent with an ODP or where the Director of Planning determines that the proposed development represents a significant departure from Council policy or triggers an ODP amendment.
- 2.3 If an applicant does not provide information or documents requested by City staff regarding a rezoning enquiry within six (6) months of the request, the Director of Planning may cancel the rezoning enquiry and submission of a new enquiry will be necessary.
- 2.4 Staff advice documented through a rezoning enquiry should be reflected in the rezoning application. Staff advice is intended to reflect Council policy and priorities at the time the

advice is provided. Failure to reflect staff advice in a rezoning application may result in processing delays during the rezoning application process.

- 2.5 Director of Planning advice provided through a rezoning enquiry does not constitute a recommendation for approval of the application.

Enhanced Rezoning

- 2.6 The Director of Planning may require an applicant to submit an enhanced rezoning proposal in addition to or instead of a rezoning enquiry. The Director of Planning may require additional submissions, public consultation, and reviews by advisory panels or other bodies as part of an enhanced rezoning proposal.

PART 3 APPLICANT AND STAFF RESPONSIBILITIES

Responsibilities of Applicants

- 3.1 An applicant seeking Council's consideration of a rezoning application or ODP amendment application must:
- (a) notify all existing residential tenants on the site prior to submission of the application and as further requested by staff;
 - (b) attach the relevant application materials that enable a review, to be checked for completeness by City staff;
 - (c) complete and file an application form with the City;
 - (d) pay all fees imposed by the Zoning and Development Fee By-law and the Miscellaneous Fees By-law;
 - (e) communicate delays, disclose transfers of ownership, or any change in applicant contact information to staff in a timely manner;
 - (f) supplement, revise, or resubmit application materials requested by staff during the application process in a timely manner; and
 - (g) be prepared to present to and attend Council meetings and other meetings including tenant meetings, community meetings or advisory board meetings as requested by staff.

Responsibilities of Staff

- 3.2 Staff processing an enquiry or application must:
- (a) communicate a target processing timeline to an applicant upon intake of a complete enquiry or application submission;
 - (b) provide updates to an applicant on any enquiry or application deficiencies, issues or delays in a timely manner;

- (c) prepare materials for public consultation and arrange meetings with tenants, community, and advisory boards as necessary; and
- (d) arrange public notice as necessary and prepare a report for Council decision.

PART 4 REZONING APPLICATION

Application Intake

- 4.1 The Director of Planning may create and amend rezoning application forms, application guides, and supplementary materials.
- 4.2 A site may not be subject to more than one active applicant-initiated rezoning application at any time.
- 4.3 Notwithstanding section 4.2, the Director of Planner may permit an applicant to seek to modify the conditions of approval or draft By-law of an active rezoning application following Council's approval in principle, if the modifications are deemed minor. A report containing these proposed modifications will be brought to Council for decision.

Application Processing

- 4.4 Upon receiving a complete rezoning application, staff will circulate the application for both internal and external review, as necessary, and prepare conditions of approval.
- 4.5 After completing the processing steps under section 4.4, staff must bring forward a rezoning application report to Council where the Director of Planning may recommend approval, refusal or further considerations, for decision by Council.
- 4.6 Council must consider a rezoning application report brought forward under section 4.5 of this By-law but may refuse to refer an application to a Council meeting or Public Hearing.

Incomplete and Inactive Applications

- 4.7 If an applicant does not provide information or documents requested by City staff regarding the rezoning application within six (6) months of the request, the Director of Planning may cancel the rezoning application.

Approval of Form of Development

- 4.8 In accordance with section 565 (1.1) of the Vancouver Charter, Council has delegated the authority to approve the form of development to the Director of Planning by enacting section 3.1.7 of the Zoning and Development By-law.
- 4.9 An applicant is entitled to have Council reconsider any form of development decision by the Director of Planning by delivering a request in writing to the City Clerk within 14 days of the decision, setting out the reasons for the request.

PART 5 ODP AMENDMENTS

ODP Amendment Application Processing

- 5.1 The Director of Planning may create and amend ODP amendment application forms, ODP amendment application guides, and supplementary materials.
- 5.2 A site may not be subject to more than one active applicant-initiated ODP amendment application at any time.
- 5.3 Upon receiving a complete ODP amendment application, staff will circulate the application for internal and external review, as appropriate.
- 5.4 Staff must bring forward an ODP amendment application report to Council where the Director of Planning may recommend approval, refusal or further considerations, for decision by Council.
- 5.5 Council must consider the ODP amendment application report brought forward under section 5.4 of this By-law but may refuse to refer an application to a Public Hearing.

PART 6 PUBLIC NOTIFICATION

Public Notice

- 6.1 Notice must be given in accordance with the Vancouver Charter.

Public Consultation

- 6.2 The Director of Planning may provide for additional public consultation by:
 - (a) requiring that one or more notification signs are installed on the development site;
 - (b) instructing staff to post information on an application webpage,
 - (c) instructing staff to send postcard notification(s) to neighbours,
 - (d) instructing staff to host one or more in-person or virtual events, and
 - (e) requiring other forms of public engagement as appropriate.
- 6.3 Official Development Plan amendments are subject to additional consultation requirements in accordance with the Vancouver Charter.

PART 7 COUNCIL AUTHORITY

Requirement for Public Hearing

- 7.1 Council must comply with section 559.02 of the Vancouver Charter.

- 7.2 Following a council meeting or a public hearing regarding a rezoning or a public hearing regarding an ODP amendment, Council may:
- (a) approve the application;
 - (b) approve the application with amendments;
 - (c) refuse the application; or
 - (d) refer the application back to staff.

Reapplication

- 7.3 Reapplications are governed by section 6 of the Zoning and Development By-law and section 561.01(3) of the Vancouver Charter.

PART 8 ENACTMENT

- 8.1 This By-law is to come into force and take effect upon section 8 of the Vancouver Charter Amendment Act (No 2.), 2024 coming into force by regulation of the Lieutenant Governor in Council of British Columbia.
- 8.2 Any rezoning applications submitted prior to this By-law coming into effect are not subject to section 2.2 of this By-law.

ENACTED by Council this day of , 2025

Mayor

City Clerk

EXPLANATION

A By-law to amend Subdivision By-law No. 5208 regarding form of development

Enactment of the attached by-law will implement Council's resolution of June 3, 2025 to amend the Subdivision By-law.

Director of Legal Services
June 3, 2025

BY-LAW NO.

**A By-law to amend Subdivision By-law No. 5208
regarding form of development**

THE COUNCIL OF THE CITY OF VANCOUVER, in public meeting, enacts as follows:

1. This by-law amends the indicated provisions or schedules of Subdivision By-law No. 5208.
2. Council strikes section 9.8 (d), and replaces it with:

 “(d) involves land zoned CD-1 (Comprehensive Development) District and where the proposal is not compatible with an approved form of development or where there is no approved form of development; or”.
3. This by-law is to come into force and take effect the date of enactment.

ENACTED by Council this day of , 2025

Mayor

City Clerk

EXPLANATION**2025 Cambie Village Business
Improvement Area Rate By-law**

Enactment of the attached by-law will impose a tax for 2025, on qualifying properties within the Cambie Village Business Improvement Area. This is the first levying by-law for this fourth-term BIA.

Director of Legal Services
June 3, 2025

BY-LAW NO.

**A By-law to levy rates on qualifying real property
in the Cambie Village Business Improvement Area**

PREAMBLE

Under section 456 of the *Vancouver Charter*, Council has designated an area of the City known as Cambie Village, as a Business Improvement Area.

Council, by by-law, has established the maximum amount of money it will grant to an applicant, for the planning and implementation of a business promotion scheme in the Cambie Village Business Improvement Area.

Council has granted money to the Cambie Village Business Association.

The *Vancouver Charter* empowers Council to recover such money by the levy and imposition of a tax rate on land and improvements within the Business Improvement Area, which fall or would fall within Class 5 or 6 as described in section 459 of the *Vancouver Charter*, and as so interpreted by the British Columbia Assessment Authority.

THE COUNCIL OF THE CITY OF VANCOUVER, in public meeting, enacts as follows:

1. The citation for this by-law is the “Cambie Village Business Improvement Area 2025 Rate By-law”.
2. Council hereby imposes a tax of \$750,000.00 on the various properties described in Schedule A, attached to and forming part of this by-law, and levies each such property with that portion of the tax set opposite it in Schedule A, which tax will be in the real property tax roll for 2025, and will be payable to and collected by the Collector of Taxes in the same manner as other rates on such tax roll.
3. This by-law is to come into force and take effect on the date of its enactment.

ENACTED by Council this day of , 2025

Mayor

City Clerk

Schedule A
Cambie Village BIA 2025 Levies

Folio	Legal Description	BIA Levy
170-645-05-0016	LOT 16 PLAN EPS1904 DISTRICT LOT 526 NWD GROUP 1 TOGETHER WITH AN INTEREST IN THE COMMON PROPERTY IN PROPORTION TO THE UNIT ENTITLEMENT OF THE STRATA LOT AS SHOWN ON FORM V.	2,735.64
170-645-05-0016	LOT 16 PLAN EPS1904 DISTRICT LOT 526 NWD GROUP 1 TOGETHER WITH AN INTEREST IN THE COMMON PROPERTY IN PROPORTION TO THE UNIT ENTITLEMENT OF THE STRATA LOT AS SHOWN ON FORM V.	2,774.21
170-645-35-0000	LOT 12 BLOCK 300 PLAN VAP590 DISTRICT LOT 526 NWD GROUP 1.	3,304.39
170-645-35-0000	LOT 12 BLOCK 300 PLAN VAP590 DISTRICT LOT 526 NWD GROUP 1.	3,431.57
170-645-95-0000	LOT 14 BLOCK 300 PLAN VAP590 DISTRICT LOT 526 NEW WESTMINSTER EXCEPT (A) PART IN PLAN 4386 & (B) PART IN EXPLANATORY PLAN 7212 LOT 15 BLOCK 300 PLAN VAP590 DISTRICT LOT 526 NEW WESTMINSTER LAND DISTRICT EXCEPT (A) PART IN PLAN 4386 & (B) PART IN EXPLANATORY PLAN 7212 LOT 13 BLOCK 300 PLAN VAP590 DISTRICT LOT 526 NEW WESTMINSTER LAND	12,690.34
170-645-95-0000	LOT 14 BLOCK 300 PLAN VAP590 DISTRICT LOT 526 NEW WESTMINSTER EXCEPT (A) PART IN PLAN 4386 & (B) PART IN EXPLANATORY PLAN 7212 LOT 15 BLOCK 300 PLAN VAP590 DISTRICT LOT 526 NEW WESTMINSTER LAND DISTRICT EXCEPT (A) PART IN PLAN 4386 & (B) PART IN EXPLANATORY PLAN 7212 LOT 13 BLOCK 300 PLAN VAP590 DISTRICT LOT 526 NEW WESTMINSTER LAND	12,219.91
170-646-06-0000	LOT A PLAN BCP11873 DISTRICT LOT 302 NWD GROUP 1 EXCEPT PLAN PT IN BCP36451.	72,772.59
170-646-06-0000	LOT A PLAN BCP11873 DISTRICT LOT 302 NWD GROUP 1 EXCEPT PLAN PT IN BCP36451.	81,778.53
170-646-15-0000	LOT 1 BLOCK 320 PLAN EPP44516 DISTRICT LOT 526 NWD GROUP 1.	4,364.51
170-646-15-0000	LOT 1 BLOCK 320 PLAN EPP44516 DISTRICT LOT 526 NWD GROUP 1.	3,849.20
170-646-35-0000	LOT D BLOCK 320 PLAN VAP11358 DISTRICT LOT 526 NWD GROUP 1.	3,752.40
170-646-35-0000	LOT D BLOCK 320 PLAN VAP11358 DISTRICT LOT 526 NWD GROUP 1.	3,486.93
170-646-45-0000	LOT E BLOCK 320 PLAN VAP11358 DISTRICT LOT 526 NWD GROUP 1.	3,751.71
170-646-45-0000	LOT E BLOCK 320 PLAN VAP11358 DISTRICT LOT 526 NWD GROUP 1.	3,964.85
170-646-95-0000	PARCEL 1 BLOCK 320 PLAN LMP49892 DISTRICT LOT 526 NWD GROUP 1	11,807.82
170-646-95-0000	PARCEL 1 BLOCK 320 PLAN LMP49892 DISTRICT LOT 526 NWD GROUP 1	12,263.23

170-670-80-0000	LOT 1 BLOCK B PLAN EPP48525 DISTRICT LOT 526 NWD GROUP 1 EXCEPT PLAN ASP EPP71856.	10,343.03
170-670-80-0000	LOT 1 BLOCK B PLAN EPP48525 DISTRICT LOT 526 NWD GROUP 1 EXCEPT PLAN ASP EPP71856.	10,007.54
170-670-93-0000	LOT B BLOCK 420 PLAN VAP15741 DISTRICT LOT 526 NWD EXCEPT THE E 10'	14,812.42
170-670-93-0000	LOT B BLOCK 420 PLAN VAP15741 DISTRICT LOT 526 NWD EXCEPT THE E 10'	15,008.76
170-683-07-0000	LOT B BLOCK 440 PLAN VAP2489 DISTRICT LOT 526 NEW WESTMINSTER SUBSIDY LOT 10 & 11 EXCEPT PART IN PLAN 4386 LOT A BLOCK 440 PLAN 2489 SUBSIDY LOT 10 & 11 DISTRICT LOT 526 NEW WESTMINSTER LAND DISTRICT EXCEPT PLAN 4386 EXCEPT PART IN PLAN 4386.	5,116.48
170-683-07-0000	LOT B BLOCK 440 PLAN VAP2489 DISTRICT LOT 526 NEW WESTMINSTER SUBSIDY LOT 10 & 11 EXCEPT PART IN PLAN 4386 LOT A BLOCK 440 PLAN 2489 SUBSIDY LOT 10 & 11 DISTRICT LOT 526 NEW WESTMINSTER LAND DISTRICT EXCEPT PLAN 4386 EXCEPT PART IN PLAN 4386.	4,837.86
170-683-37-0000	LOT C BLOCK 440 PLAN VAP2489 DISTRICT LOT 526 NWD EXCEPT PLAN 4386 OF LOTS 10 & 11.	1,679.03
170-683-37-0000	LOT C BLOCK 440 PLAN VAP2489 DISTRICT LOT 526 NWD EXCEPT PLAN 4386 OF LOTS 10 & 11.	1,775.86
170-683-67-0000	LOT D BLOCK 440 PLAN VAP2489 DISTRICT LOT 526 NWD EXCEPT PLAN 4386 OF LOTS 10 & 11.	1,679.03
170-683-67-0000	LOT D BLOCK 440 PLAN VAP2489 DISTRICT LOT 526 NWD EXCEPT PLAN 4386 OF LOTS 10 & 11.	1,775.86
170-683-97-0000	LOT E BLOCK 440 PLAN VAP2489 DISTRICT LOT 526 NEW WESTMINSTER SUBSIDY LOT 10 & 11.	2,425.03
170-683-97-0000	LOT E BLOCK 440 PLAN VAP2489 DISTRICT LOT 526 NEW WESTMINSTER SUBSIDY LOT 10 & 11.	2,798.08
170-684-04-0000	LOT A BLOCK D PLAN VAP2562 DISTRICT LOT 526 NWD OF LOTS 1 & 2.	3,707.08
170-684-04-0000	LOT A BLOCK D PLAN VAP2562 DISTRICT LOT 526 NWD OF LOTS 1 & 2.	3,555.23
170-684-05-0009	LOT 9 PLAN LMS597 DISTRICT LOT 472 NWD & DL 526 UNDIV 48/1167 SHARE IN COM PROP THEREIN PHASE 3 TOGETHER WITH AN INTEREST IN THE COMMON PROPERTY IN PROPORTION TO THE UNIT ENTITLEMENT OF THE STRATA LOT AS SHOWN ON FORM 1 OR V AS APPROPRIATE.	470.53
170-684-05-0009	LOT 9 PLAN LMS597 DISTRICT LOT 472 NWD & DL 526 UNDIV 48/1167 SHARE IN COM PROP THEREIN PHASE 3 TOGETHER WITH AN INTEREST IN THE COMMON PROPERTY IN PROPORTION TO THE UNIT ENTITLEMENT OF THE STRATA LOT AS SHOWN ON FORM 1 OR V AS APPROPRIATE.	477.16
170-684-05-0010	LOT 10 PLAN LMS597 DISTRICT LOT 472 NWD & DL 526 UNDIV 68/1167 SHARE IN COM PROP THEREIN PHASE 3 TOGETHER WITH AN INTEREST IN THE COMMON PROPERTY IN PROPORTION TO THE UNIT ENTITLEMENT OF THE STRATA LOT AS SHOWN ON FORM 1 OR V AS APPROPRIATE.	700.05
170-684-05-0010	LOT 10 PLAN LMS597 DISTRICT LOT 472 NWD & DL 526 UNDIV 68/1167 SHARE IN COM PROP THEREIN PHASE 3 TOGETHER WITH	709.93

	AN INTEREST IN THE COMMON PROPERTY IN PROPORTION TO THE UNIT ENTITLEMENT OF THE STRATA LOT AS SHOWN ON FORM 1 OR V AS APPROPRIATE.	
170-684-05-0011	LOT 11 PLAN LMS597 DISTRICT LOT 472 NWD & DL 472 UNDIV 68/1167 SHARE IN COM PROP THEREIN PHASE 3 TOGETHER WITH AN INTEREST IN THE COMMON PROPERTY IN PROPORTION TO THE UNIT ENTITLEMENT OF THE STRATA LOT AS SHOWN ON FORM 1 OR V AS APPROPRIATE.	709.23
170-684-05-0011	LOT 11 PLAN LMS597 DISTRICT LOT 472 NWD & DL 472 UNDIV 68/1167 SHARE IN COM PROP THEREIN PHASE 3 TOGETHER WITH AN INTEREST IN THE COMMON PROPERTY IN PROPORTION TO THE UNIT ENTITLEMENT OF THE STRATA LOT AS SHOWN ON FORM 1 OR V AS APPROPRIATE.	699.37
170-684-05-0012	LOT 12 PLAN LMS597 DISTRICT LOT 472 NWD & DL 526 UNDIV 68/1167 SHARE IN COM PROP THEREIN PHASE 3 TOGETHER WITH AN INTEREST IN THE COMMON PROPERTY IN PROPORTION TO THE UNIT ENTITLEMENT OF THE STRATA LOT AS SHOWN ON FORM 1 OR V AS APPROPRIATE.	699.3
170-684-05-0012	LOT 12 PLAN LMS597 DISTRICT LOT 472 NWD & DL 526 UNDIV 68/1167 SHARE IN COM PROP THEREIN PHASE 3 TOGETHER WITH AN INTEREST IN THE COMMON PROPERTY IN PROPORTION TO THE UNIT ENTITLEMENT OF THE STRATA LOT AS SHOWN ON FORM 1 OR V AS APPROPRIATE.	709.16
170-684-05-0013	LOT 13 PLAN LMS597 DISTRICT LOT 472 NWD & DL 526 UNDIV 98/1167 SHARE IN COM PROP THEREIN PHASE 3 TOGETHER WITH AN INTEREST IN THE COMMON PROPERTY IN PROPORTION TO THE UNIT ENTITLEMENT OF THE STRATA LOT AS SHOWN ON FORM 1 OR V AS APPROPRIATE.	899.42
170-684-05-0013	LOT 13 PLAN LMS597 DISTRICT LOT 472 NWD & DL 526 UNDIV 98/1167 SHARE IN COM PROP THEREIN PHASE 3 TOGETHER WITH AN INTEREST IN THE COMMON PROPERTY IN PROPORTION TO THE UNIT ENTITLEMENT OF THE STRATA LOT AS SHOWN ON FORM 1 OR V AS APPROPRIATE.	886.92
170-684-05-0019	LOT 19 PLAN LMS597 DISTRICT LOT 472 NWD & DL 526 TOGETHER WITH AN INTEREST IN THE COMMON PROPERTY IN PROPORTION TO THE UNIT ENTITLEMENT OF THE STRATA LOT AS SHOWN ON FORM 1..	1,001.14
170-684-05-0019	LOT 19 PLAN LMS597 DISTRICT LOT 472 NWD & DL 526 TOGETHER WITH AN INTEREST IN THE COMMON PROPERTY IN PROPORTION TO THE UNIT ENTITLEMENT OF THE STRATA LOT AS SHOWN ON FORM 1..	987.22
170-684-05-0020	LOT 20 PLAN LMS597 DISTRICT LOT 472 NWD & DL 526 TOGETHER WITH AN INTEREST IN THE COMMON PROPERTY IN PROPORTION TO THE UNIT ENTITLEMENT OF THE STRATA LOT AS SHOWN ON FORM 1..	700.05
170-684-05-0020	LOT 20 PLAN LMS597 DISTRICT LOT 472 NWD & DL 526 TOGETHER WITH AN INTEREST IN THE COMMON PROPERTY IN PROPORTION TO THE UNIT ENTITLEMENT OF THE STRATA LOT AS SHOWN ON FORM 1..	709.93
170-684-05-0021	LOT 21 PLAN LMS597 DISTRICT LOT 472 NWD & DL 526 TOGETHER WITH AN INTEREST IN THE COMMON PROPERTY IN	709.93

	PROPORTION TO THE UNIT ENTITLEMENT OF THE STRATA LOT AS SHOWN ON FORM 1..	
170-684-05-0021	LOT 21 PLAN LMS597 DISTRICT LOT 472 NWD & DL 526 TOGETHER WITH AN INTEREST IN THE COMMON PROPERTY IN PROPORTION TO THE UNIT ENTITLEMENT OF THE STRATA LOT AS SHOWN ON FORM 1..	700.05
170-684-05-0022	LOT 22 PLAN LMS597 DISTRICT LOT 472 NWD & DL 526 UNDIV 68/1216 SHARE IN COM PROP THEREIN PHASE 4 TOGETHER WITH AN INTEREST IN THE COMMON PROPERTY IN PROPORTION TO THE UNIT ENTITLEMENT OF THE STRATA LOT AS SHOWN ON FORM 1 OR V AS APPROPRIATE.	709.93
170-684-05-0022	LOT 22 PLAN LMS597 DISTRICT LOT 472 NWD & DL 526 UNDIV 68/1216 SHARE IN COM PROP THEREIN PHASE 4 TOGETHER WITH AN INTEREST IN THE COMMON PROPERTY IN PROPORTION TO THE UNIT ENTITLEMENT OF THE STRATA LOT AS SHOWN ON FORM 1 OR V AS APPROPRIATE.	700.05
170-684-05-0023	LOT 23 PLAN LMS597 DISTRICT LOT 472 NWD & DL 526 UNDIV 50/1216 SHARE IN COM PROP THEREIN PHASE 4 TOGETHER WITH AN INTEREST IN THE COMMON PROPERTY IN PROPORTION TO THE UNIT ENTITLEMENT OF THE STRATA LOT AS SHOWN ON FORM 1 OR V AS APPROPRIATE.	491.72
170-684-05-0023	LOT 23 PLAN LMS597 DISTRICT LOT 472 NWD & DL 526 UNDIV 50/1216 SHARE IN COM PROP THEREIN PHASE 4 TOGETHER WITH AN INTEREST IN THE COMMON PROPERTY IN PROPORTION TO THE UNIT ENTITLEMENT OF THE STRATA LOT AS SHOWN ON FORM 1 OR V AS APPROPRIATE.	484.88
170-684-05-0063	LOT 63 PLAN LMS597 DISTRICT LOT 472 NWD & DL 526 UNDIV 70/8926 SHARE IN COM PROP THEREIN PHASE 6 TOGETHER WITH AN INTEREST IN THE COMMON PROPERTY IN PROPORTION TO THE UNIT ENTITLEMENT OF THE STRATA LOT AS SHOWN ON FORM 1 OR V AS APPROPRIATE.	712.21
170-684-05-0063	LOT 63 PLAN LMS597 DISTRICT LOT 472 NWD & DL 526 UNDIV 70/8926 SHARE IN COM PROP THEREIN PHASE 6 TOGETHER WITH AN INTEREST IN THE COMMON PROPERTY IN PROPORTION TO THE UNIT ENTITLEMENT OF THE STRATA LOT AS SHOWN ON FORM 1 OR V AS APPROPRIATE.	722.26
170-684-05-0064	LOT 64 PLAN LMS597 DISTRICT LOT 472 NWD & DL 526 UNDIV 43/8926 SHARE IN COM PROP THEREIN PHASE 6 TOGETHER WITH AN INTEREST IN THE COMMON PROPERTY IN PROPORTION TO THE UNIT ENTITLEMENT OF THE STRATA LOT AS SHOWN ON FORM 1 OR V AS APPROPRIATE.	484.41
170-684-05-0064	LOT 64 PLAN LMS597 DISTRICT LOT 472 NWD & DL 526 UNDIV 43/8926 SHARE IN COM PROP THEREIN PHASE 6 TOGETHER WITH AN INTEREST IN THE COMMON PROPERTY IN PROPORTION TO THE UNIT ENTITLEMENT OF THE STRATA LOT AS SHOWN ON FORM 1 OR V AS APPROPRIATE.	477.67
170-684-05-0065	LOT 65 PLAN LMS597 DISTRICT LOT 472 NWD & DL 526 UNDIV 43/8926 SHARE IN COM PROP THEREIN PHASE 6 TOGETHER WITH AN INTEREST IN THE COMMON PROPERTY IN PROPORTION TO THE UNIT ENTITLEMENT OF THE STRATA LOT AS SHOWN ON FORM 1 OR V AS APPROPRIATE.	475.47

170-684-05-0065	LOT 65 PLAN LMS597 DISTRICT LOT 472 NWD & DL 526 UNDIV 43/8926 SHARE IN COM PROP THEREIN PHASE 6 TOGETHER WITH AN INTEREST IN THE COMMON PROPERTY IN PROPORTION TO THE UNIT ENTITLEMENT OF THE STRATA LOT AS SHOWN ON FORM 1 OR V AS APPROPRIATE.	482.18
170-684-05-0066	LOT 66 PLAN LMS597 DISTRICT LOT 472 NWD & DL526; TOGETHER WITH AN INTEREST IN THE COMMON PROPERTY IN PROPORTION TO THE UNIT ENTITLEMENT OF THE STRATA LOT AS SHOW ON FORM 1 OR V AS APPROPRIATE..	467.62
170-684-05-0066	LOT 66 PLAN LMS597 DISTRICT LOT 472 NWD & DL526; TOGETHER WITH AN INTEREST IN THE COMMON PROPERTY IN PROPORTION TO THE UNIT ENTITLEMENT OF THE STRATA LOT AS SHOW ON FORM 1 OR V AS APPROPRIATE..	461.11
170-684-05-0067	LOT 67 PLAN LMS597 DISTRICT LOT 472 NWD & DL 526 UNDIV 68/8926 SHARE IN COM PROP THEREIN PHASE 6 TOGETHER WITH AN INTEREST IN THE COMMON PROPERTY IN PROPORTION TO THE UNIT ENTITLEMENT OF THE STRATA LOT AS SHOWN ON FORM 1 OR V AS APPROPRIATE.	728.91
170-684-05-0067	LOT 67 PLAN LMS597 DISTRICT LOT 472 NWD & DL 526 UNDIV 68/8926 SHARE IN COM PROP THEREIN PHASE 6 TOGETHER WITH AN INTEREST IN THE COMMON PROPERTY IN PROPORTION TO THE UNIT ENTITLEMENT OF THE STRATA LOT AS SHOWN ON FORM 1 OR V AS APPROPRIATE.	739.19
170-684-05-0138	LOT 138 PLAN LMS597 DISTRICT LOT 472 NWD & DL 526 UNDIV 37/7557 SHARE IN COM PROP THEREIN PHASE 7 TOGETHER WITH AN INTEREST IN THE COMMON PROPERTY IN PROPORTION TO THE UNIT ENTITLEMENT OF THE STRATA LOT AS SHOWN ON FORM 1 OR V AS APPROPRIATE.	420.03
170-684-05-0138	LOT 138 PLAN LMS597 DISTRICT LOT 472 NWD & DL 526 UNDIV 37/7557 SHARE IN COM PROP THEREIN PHASE 7 TOGETHER WITH AN INTEREST IN THE COMMON PROPERTY IN PROPORTION TO THE UNIT ENTITLEMENT OF THE STRATA LOT AS SHOWN ON FORM 1 OR V AS APPROPRIATE.	425.96
170-684-05-0139	LOT 139 PLAN LMS597 DISTRICT LOT 472 NWD & DL 526 UNDIV 79/7557 SHARE IN COM PROP THEREIN PHASE 7 TOGETHER WITH AN INTEREST IN THE COMMON PROPERTY IN PROPORTION TO THE UNIT ENTITLEMENT OF THE STRATA LOT AS SHOWN ON FORM 1 OR V AS APPROPRIATE.	802.03
170-684-05-0139	LOT 139 PLAN LMS597 DISTRICT LOT 472 NWD & DL 526 UNDIV 79/7557 SHARE IN COM PROP THEREIN PHASE 7 TOGETHER WITH AN INTEREST IN THE COMMON PROPERTY IN PROPORTION TO THE UNIT ENTITLEMENT OF THE STRATA LOT AS SHOWN ON FORM 1 OR V AS APPROPRIATE.	790.88
170-684-05-0140	LOT 140 PLAN LMS597 DISTRICT LOT 472 NWD & DL 526 TOGETHER WITH AN INTEREST IN THE COMMON PROPERTY IN PROPORTION TO THE UNIT ENTITLEMENT OF THE STRATA LOT AS SHOWN ON FORM 1..	1,442.01
170-684-05-0140	LOT 140 PLAN LMS597 DISTRICT LOT 472 NWD & DL 526 TOGETHER WITH AN INTEREST IN THE COMMON PROPERTY IN PROPORTION TO THE UNIT ENTITLEMENT OF THE STRATA LOT AS SHOWN ON FORM 1..	1,462.35

170-684-24-0000	LOT B BLOCK D PLAN VAP2562 DISTRICT LOT 526 NWD GROUP 1 OF LOTS 1 & 2.	969.36
170-684-24-0000	LOT B BLOCK D PLAN VAP2562 DISTRICT LOT 526 NWD GROUP 1 OF LOTS 1 & 2.	1,010.89
170-684-44-0000	LOT C BLOCK D PLAN VAP2562 DISTRICT LOT 526 NWD OF LOTS 1 & 2.	2,359.40
170-684-44-0000	LOT C BLOCK D PLAN VAP2562 DISTRICT LOT 526 NWD OF LOTS 1 & 2.	2,262.64
170-690-01-0000	LOT A BLOCK 500A PLAN LMP41303 DISTRICT LOT 526 NEW WESTMINSTER	11,918.32
170-690-01-0000	LOT A BLOCK 500A PLAN LMP41303 DISTRICT LOT 526 NEW WESTMINSTER	12,155.12
170-690-02-0000	LOT E BLOCK 501 PLAN VAP21317 DISTRICT LOT 526 NEW WESTMINSTER SS96.	0
170-690-02-0000	LOT E BLOCK 501 PLAN VAP21317 DISTRICT LOT 526 NEW WESTMINSTER SS96.	11,444.50
170-690-50-0000	LOT D BLOCK 501 PLAN 20726 DISTRICT LOT 526 NEW WESTMINSTER	2,382.17
170-690-50-0000	LOT D BLOCK 501 PLAN 20726 DISTRICT LOT 526 NEW WESTMINSTER	2,294.61
170-690-62-0000	LOT 6 BLOCK 501 PLAN VAP2354 DISTRICT LOT 526 NWD GROUP 1	3,113.49
170-690-62-0000	LOT 6 BLOCK 501 PLAN VAP2354 DISTRICT LOT 526 NWD GROUP 1	3,317.63
170-690-92-0000	LOT 7 BLOCK 501 PLAN VAP2354 DISTRICT LOT 472 NWD GROUP 1 EXCEPTPLAN 19594 & LOT 9 BLOCK 501 PLAN VAP2354 DISTRICT LOT 526 NWD GROUP 1 EXCEPTPLAN 19594 & LOT 8 BLOCK 501 PLAN VAP2354 DISTRICT LOT 526 NWD GROUP 1 EXCEPTPLAN 19594	4,013.90
170-690-92-0000	LOT 7 BLOCK 501 PLAN VAP2354 DISTRICT LOT 472 NWD GROUP 1 EXCEPTPLAN 19594 & LOT 9 BLOCK 501 PLAN VAP2354 DISTRICT LOT 526 NWD GROUP 1 EXCEPTPLAN 19594 & LOT 8 BLOCK 501 PLAN VAP2354 DISTRICT LOT 526 NWD GROUP 1 EXCEPTPLAN 19594	4,166.31
170-691-05-0000	LOT B BLOCK 520A PLAN 7444 DISTRICT LOT 526 NEW WESTMINSTER LOT A BLOCK 520A PLAN 7444 DISTRICT LOT 526 NEW WESTMINSTER LAND DISTRICT.	8,080.71
170-691-05-0000	LOT B BLOCK 520A PLAN 7444 DISTRICT LOT 526 NEW WESTMINSTER LOT A BLOCK 520A PLAN 7444 DISTRICT LOT 526 NEW WESTMINSTER LAND DISTRICT.	7,785.49
170-691-08-0000	LOT 1 BLOCK 521 PLAN VAP2354 DISTRICT LOT 526 NWD GROUP 1	1,856.48
170-691-08-0000	LOT 1 BLOCK 521 PLAN VAP2354 DISTRICT LOT 526 NWD GROUP 1	1,788.54
170-691-14-0000	LOT 2 BLOCK 521 PLAN VAP2354 DISTRICT LOT 526 NWD GROUP 1	1,251.03
170-691-14-0000	LOT 2 BLOCK 521 PLAN VAP2354 DISTRICT LOT 526 NWD GROUP 1	1,205.27
170-691-26-0000	LOT 3 BLOCK 521 PLAN VAP2354 DISTRICT LOT 526 NWD GROUP 1	3,154.71

170-691-26-0000	LOT 3 BLOCK 521 PLAN VAP2354 DISTRICT LOT 526 NWD GROUP 1	3,362.22
170-691-35-0000	LOT 1 BLOCK 520A PLAN EPP40289 DISTRICT LOT 526 NWD GROUP 1.	1,641.52
170-691-35-0000	LOT 1 BLOCK 520A PLAN EPP40289 DISTRICT LOT 526 NWD GROUP 1.	1,770.40
170-691-38-0000	LOT 4 BLOCK 521 PLAN VAP2354 DISTRICT LOT 526 NWD GROUP 1	2,620.94
170-691-38-0000	LOT 4 BLOCK 521 PLAN VAP2354 DISTRICT LOT 526 NWD GROUP 1	2,720.52
170-691-50-0000	LOT 5 BLOCK 521 PLAN VAP2354 DISTRICT LOT 526 NWD GROUP 1	2,620.94
170-691-50-0000	LOT 5 BLOCK 521 PLAN VAP2354 DISTRICT LOT 526 NWD GROUP 1	2,720.52
170-691-55-0000	LOT 5 BLOCK 520A PLAN VAP2412 DISTRICT LOT 526 NWD LOT 6 BLOCK 520A PLAN VAP2412 DISTRICT LOT 526 NEW WESTMINSTER LAND DISTRICT.	6,447.50
170-691-55-0000	LOT 5 BLOCK 520A PLAN VAP2412 DISTRICT LOT 526 NWD LOT 6 BLOCK 520A PLAN VAP2412 DISTRICT LOT 526 NEW WESTMINSTER LAND DISTRICT.	6,210.98
170-691-62-0000	LOT 6 BLOCK 521 PLAN VAP2354 DISTRICT LOT 526 NWD GROUP 1	2,688.92
170-691-62-0000	LOT 6 BLOCK 521 PLAN VAP2354 DISTRICT LOT 526 NWD GROUP 1	2,770.03
170-691-75-0000	LOT 7 BLOCK 520A PLAN VAP2412 DISTRICT LOT 526 NWD GROUP 1.	1,589.84
170-691-75-0000	LOT 7 BLOCK 520A PLAN VAP2412 DISTRICT LOT 526 NWD GROUP 1.	1,698.95
170-691-78-0000	LOT C BLOCK 521 PLAN LMP22521 DISTRICT LOT 526 NEW WESTMINSTER	5,774.85
170-691-78-0000	LOT C BLOCK 521 PLAN LMP22521 DISTRICT LOT 526 NEW WESTMINSTER	7,460.83
170-691-95-0000	LOT 9 BLOCK 520A PLAN VAP2412 DISTRICT LOT 526 NWD	4,377.57
170-691-95-0000	LOT 9 BLOCK 520A PLAN VAP2412 DISTRICT LOT 526 NWD	4,068.66
170-691-98-0000	LOT B BLOCK 521 PLAN 7851 DISTRICT LOT 526 NWD OF LOTS 8 & 9.	2,642.89
170-691-98-0000	LOT B BLOCK 521 PLAN 7851 DISTRICT LOT 526 NWD OF LOTS 8 & 9.	2,545.70
170-693-02-0000	LOT 4 BLOCK 541 PLAN VAP2354 DISTRICT LOT 526 NWD GROUP 1 & LOT 1 BLOCK 541 PLAN VAP2354 DISTRICT LOT 526 NWD GROUP 1 & LOT 2 BLOCK 541 PLAN VAP2354 DISTRICT LOT 526 NWD GROUP 1 & LOT 3 BLOCK 541 PLAN VAP2354 DISTRICT LOT 526 NWD GROUP 1	11,467.96
170-693-02-0000	LOT 4 BLOCK 541 PLAN VAP2354 DISTRICT LOT 526 NWD GROUP 1 & LOT 1 BLOCK 541 PLAN VAP2354 DISTRICT LOT 526 NWD GROUP 1 & LOT 2 BLOCK 541 PLAN VAP2354 DISTRICT LOT 526 NWD GROUP 1 & LOT 3 BLOCK 541 PLAN VAP2354 DISTRICT LOT 526 NWD GROUP 1	11,048.85

170-693-07-0000	LOT A BLOCK 540A PLAN 6544 DISTRICT LOT 526 NWD LOT B BLOCK 540A PLAN 6544 DISTRICT LOT 526 NEW WESTMINSTER LAND DISTRICT.	13,305.69
170-693-07-0000	LOT A BLOCK 540A PLAN 6544 DISTRICT LOT 526 NWD LOT B BLOCK 540A PLAN 6544 DISTRICT LOT 526 NEW WESTMINSTER LAND DISTRICT.	12,819.62
170-693-54-0000	LOT 5 BLOCK 541 PLAN VAP2354 DISTRICT LOT 526 NWD GROUP 1	2,380.46
170-693-54-0000	LOT 5 BLOCK 541 PLAN VAP2354 DISTRICT LOT 526 NWD GROUP 1	2,292.80
170-693-57-0000	LOT 5 BLOCK 540A PLAN VAP2412 DISTRICT LOT 526 NEW WESTMINSTER	1,729.18
170-693-57-0000	LOT 5 BLOCK 540A PLAN VAP2412 DISTRICT LOT 526 NEW WESTMINSTER	1,665.78
170-693-68-0000	LOT 6 BLOCK 541 PLAN VAP2354 DISTRICT LOT 526 NWD GROUP 1	2,380.46
170-693-68-0000	LOT 6 BLOCK 541 PLAN VAP2354 DISTRICT LOT 526 NWD GROUP 1	2,292.80
170-693-75-0000	LOT 1 BLOCK 540A PLAN EPP103495 DISTRICT LOT 526 NWD GROUP 1	1,017.86
170-693-75-0000	LOT 1 BLOCK 540A PLAN EPP103495 DISTRICT LOT 526 NWD GROUP 1	1,051.11
170-693-80-0000	LOT 7 BLOCK 541 PLAN VAP2354 DISTRICT LOT 526 NWD GROUP 1	2,620.94
170-693-80-0000	LOT 7 BLOCK 541 PLAN VAP2354 DISTRICT LOT 526 NWD GROUP 1	2,720.52
170-693-92-0000	LOT 8 BLOCK 541 PLAN VAP2354 DISTRICT LOT 526 NWD GROUP 1	2,856.55
170-693-92-0000	LOT 8 BLOCK 541 PLAN VAP2354 DISTRICT LOT 526 NWD GROUP 1	2,751.92
170-693-97-0000	LOT 7 BLOCK 540A PLAN VAP2412 DISTRICT LOT 526 NWD LOT 8 BLOCK 540A PLAN VAP2412 DISTRICT LOT 526 NEW WESTMINSTER LAND DISTRICT.	6,167.43
170-693-97-0000	LOT 7 BLOCK 540A PLAN VAP2412 DISTRICT LOT 526 NWD LOT 8 BLOCK 540A PLAN VAP2412 DISTRICT LOT 526 NEW WESTMINSTER LAND DISTRICT.	7,543.27
170-707-03-0000	LOT 18 BLOCK 660 PLAN VAP2976 DISTRICT LOT 526 NEW WESTMINSTER LOT 16 BLOCK 660 PLAN VAP2976 DISTRICT LOT 526 NEW WESTMINSTER LAND DISTRICT LOT 17 BLOCK 660 PLAN VAP2976 DISTRICT LOT 526 NEW WESTMINSTER LAND DISTRICT.	8,121.64
170-707-03-0000	LOT 18 BLOCK 660 PLAN VAP2976 DISTRICT LOT 526 NEW WESTMINSTER LOT 16 BLOCK 660 PLAN VAP2976 DISTRICT LOT 526 NEW WESTMINSTER LAND DISTRICT LOT 17 BLOCK 660 PLAN VAP2976 DISTRICT LOT 526 NEW WESTMINSTER LAND DISTRICT.	8,430.05
170-707-08-0000	LOT 1 BLOCK 661 PLAN VAP2913 DISTRICT LOT 526 NEW WESTMINSTER	3,585.85
170-707-08-0000	LOT 1 BLOCK 661 PLAN VAP2913 DISTRICT LOT 526 NEW WESTMINSTER	3,722.17
170-707-14-0000	LOT 2 BLOCK 661 PLAN VAP2913 DISTRICT LOT 526 NEW WESTMINSTER	3,447.91

170-707-14-0000	LOT 2 BLOCK 661 PLAN VAP2913 DISTRICT LOT 526 NEW WESTMINSTER	3,684.38
170-707-32-0000	LOT 4 BLOCK 661 PLAN VAP2913 DISTRICT LOT 526 NEW WESTMINSTER LOT 3 BLOCK 661 PLAN VAP2913 DISTRICT LOT 526 NEW WESTMINSTER LAND DISTRICT.	0
170-707-32-0000	LOT 4 BLOCK 661 PLAN VAP2913 DISTRICT LOT 526 NEW WESTMINSTER LOT 3 BLOCK 661 PLAN VAP2913 DISTRICT LOT 526 NEW WESTMINSTER LAND DISTRICT.	0
170-707-37-0000	LOT 19 BLOCK 660 PLAN VAP2976 DISTRICT LOT 526 NWD	2,720.52
170-707-37-0000	LOT 19 BLOCK 660 PLAN VAP2976 DISTRICT LOT 526 NWD	2,620.94
170-707-50-0000	LOT 5 BLOCK 661 PLAN VAPVAP2913 DISTRICT LOT 526 NWD GROUP 1.	0
170-707-50-0000	LOT 5 BLOCK 661 PLAN VAPVAP2913 DISTRICT LOT 526 NWD GROUP 1.	0
170-707-62-0000	LOT 6 BLOCK 661 PLAN VAP2913 DISTRICT LOT 526 NEW WESTMINSTER	0
170-707-62-0000	LOT 6 BLOCK 661 PLAN VAP2913 DISTRICT LOT 526 NEW WESTMINSTER	0
170-707-71-0000	LOT A BLOCK 660 PLAN EPP44102 DISTRICT LOT 526 NWD GROUP 1 EXCEPT PLAN AIR SPACE PL EPP71506.	5,570.72
170-707-71-0000	LOT A BLOCK 660 PLAN EPP44102 DISTRICT LOT 526 NWD GROUP 1 EXCEPT PLAN AIR SPACE PL EPP71506.	5,340.19
170-707-98-0000	LOT 8 BLOCK 661 PLAN VAP2913 DISTRICT LOT 526 NWD EXCEPT PLAN 19802 LOT 9 BLOCK 661 PLAN VAP2913 DISTRICT LOT 526 NEW WESTMINSTER LAND DISTRICT EXCEPT PLAN 19802 LOT 7 BLOCK 661 PLAN VAP2913 DISTRICT LOT 526 NEW WESTMINSTER LAND DISTRICT EXCEPT PLAN 19802.	12,514.40
170-707-98-0000	LOT 8 BLOCK 661 PLAN VAP2913 DISTRICT LOT 526 NWD EXCEPT PLAN 19802 LOT 9 BLOCK 661 PLAN VAP2913 DISTRICT LOT 526 NEW WESTMINSTER LAND DISTRICT EXCEPT PLAN 19802 LOT 7 BLOCK 661 PLAN VAP2913 DISTRICT LOT 526 NEW WESTMINSTER LAND DISTRICT EXCEPT PLAN 19802.	11,455.65
646-170-03-0000	LOT 1 BLOCK 17 PLAN BCP9189 DISTRICT LOT 302 NEW WESTMINSTER FORMERLY 013-646-170-07-0000.	66,655.67
646-170-03-0000	LOT 1 BLOCK 17 PLAN BCP9189 DISTRICT LOT 302 NEW WESTMINSTER FORMERLY 013-646-170-07-0000.	66,481.48
648-170-04-0000	LOT 1 BLOCK 23 PLAN VAP5832 DISTRICT LOT 302 NEW WESTMINSTER EXCEPT PLAN W 10' & PT IN EXPL PL 17776 LOT 2 BLOCK 23 PLAN VAP5832 DISTRICT LOT 302 NEW WESTMINSTER LAND DISTRICT LOT 4 BLOCK 23 PLAN VAP5832 DISTRICT LOT 302 NEW WESTMINSTER LAND DISTRICT LOT 3 BLOCK 23 PLAN VAP5832 DISTRICT LOT 302 NEW WESTMINSTER LAND DISTRICT.	24,736.82
648-170-04-0000	LOT 1 BLOCK 23 PLAN VAP5832 DISTRICT LOT 302 NEW WESTMINSTER EXCEPT PLAN W 10' & PT IN EXPL PL 17776 LOT 2 BLOCK 23 PLAN VAP5832 DISTRICT LOT 302 NEW WESTMINSTER LAND DISTRICT LOT 4 BLOCK 23 PLAN VAP5832 DISTRICT LOT 302 NEW WESTMINSTER LAND DISTRICT LOT 3 BLOCK 23 PLAN VAP5832 DISTRICT LOT 302 NEW WESTMINSTER LAND DISTRICT.	26,093.65
650-165-	LOT 1 PLAN EPP78329 DISTRICT LOT 526 NWD	35,611.92

96-0000		
650-165-96-0000	LOT 1 PLAN EPP78329 DISTRICT LOT 526 NWD	40,520.66
650-165-99-0000	LOT 1 BLOCK 340 PLAN BCP25032 DISTRICT LOT 526 NWD GROUP 1 EXCEPT PLAN BCP39517.	119,639.08
650-165-99-0000	LOT 1 BLOCK 340 PLAN BCP25032 DISTRICT LOT 526 NWD GROUP 1 EXCEPT PLAN BCP39517.	121,188.93
670-165-93-0000	LOT 4 BLOCK 380 PLAN VAP21466 DISTRICT LOT 526 NWD EXCEPT PLAN LMP1503 LMP34376 LMP34375 LMP34374 LMP37458 REF PL 19428.	147,760.76
670-165-93-0000	LOT 4 BLOCK 380 PLAN VAP21466 DISTRICT LOT 526 NWD EXCEPT PLAN LMP1503 LMP34376 LMP34375 LMP34374 LMP37458 REF PL 19428.	138,096.86
687-170-05-0000	LOT E BLOCK D PLAN VAP20843 DISTRICT LOT 526 NEW WESTMINSTER	8,913.71
687-170-05-0000	LOT E BLOCK D PLAN VAP20843 DISTRICT LOT 526 NEW WESTMINSTER	8,549.24
687-170-06-0000	LOT 1 BLOCK E PLAN VAP1530 DISTRICT LOT 526 NEW WESTMINSTER	5,338.72
687-170-06-0000	LOT 1 BLOCK E PLAN VAP1530 DISTRICT LOT 526 NEW WESTMINSTER	4,951.21
687-170-12-0000	LOT 2 BLOCK E PLAN VAP1530 DISTRICT LOT 526 NWD GROUP 1.	3,613.23
687-170-12-0000	LOT 2 BLOCK E PLAN VAP1530 DISTRICT LOT 526 NWD GROUP 1.	3,465.44
690-170-07-0000	LOT 15 & 16 BLOCK E PLAN VAP1530 DISTRICT LOT 526 NEW WESTMINSTER LAND DISTRICT EXCEPT PLAN 17616X.	7,919.26
690-170-07-0000	LOT 15 & 16 BLOCK E PLAN VAP1530 DISTRICT LOT 526 NEW WESTMINSTER LAND DISTRICT EXCEPT PLAN 17616X.	8,256.66
690-170-27-0000	LOT 14 BLOCK E PLAN VAP1530 DISTRICT LOT 526 NWD GROUP 1.	3,519.53
690-170-27-0000	LOT 14 BLOCK E PLAN VAP1530 DISTRICT LOT 526 NWD GROUP 1.	3,375.78

EXPLANATION**2025 Chinatown Business
Improvement Area Rate By-law**

Enactment of the attached by-law will impose a tax for 2025, on qualifying properties within the Chinatown Business Improvement Area. This is the second levying by-law for this fifth-term BIA.

Director of Legal Services
June 3, 2025

BY-LAW NO.

A By-law to levy rates on qualifying real property in the Chinatown Business Improvement Area

PREAMBLE

Under section 456 of the *Vancouver Charter*, Council has designated an area of the City known as Chinatown as a Business Improvement Area.

Council, by by-law, has established the maximum amount of money it will grant to an applicant for the planning and implementation of a business promotion scheme in the Chinatown Business Improvement Area.

Council has granted money to the Vancouver Chinatown BIA Society.

The *Vancouver Charter* empowers Council to recover such money by the levy and imposition of a tax rate on land and improvements within the Business Improvement Area, which fall or would fall within Class 5 or 6 as described in section 459 of the *Vancouver Charter*, and as so interpreted by the British Columbia Assessment Authority.

THE COUNCIL OF THE CITY OF VANCOUVER, in public meeting, enacts as follows:

1. The citation for this by-law is the “Chinatown Business Improvement Area 2025 Rate By-law”.
2. Council hereby imposes a tax of \$526,608.00 on the various properties described in Schedule A, attached to and forming part of this by-law, and levies each such property with that portion of the tax set opposite it in Schedule A, which tax will be in the real property tax roll for 2025, and will be payable to and collected by the Collector of Taxes in the same manner as other rates on such tax roll.
3. This by-law is to come into force and take effect on the date of its enactment.

ENACTED by Council this day of , 2025

Mayor

City Clerk

Schedule A
Chinatown BIA 2025 Levies

Folio	Legal Description	BIA Levy
178-590-64-0000	LOT A BLOCK 13 PLAN VAP6567 DISTRICT LOT 196 NEW WESTMINSTER WEST HOTEL.	1,253.94
178-590-94-0000	LOT B BLOCK 13 PLAN VAP6567 DISTRICT LOT 196 NWD OIC #1072.	3,534.53
178-592-05-0000	LOT 1 BLOCK 17 PLAN VAP854 DISTRICT LOT 541 NWD EXCEPT PLAN 636 LOT 1 BAL BLK 17 DL 541 PLN 854.	883.35
178-592-13-0000	LOT 2 BLOCK 17 PLAN VAP854 DISTRICT LOT 541 NWD THAT PART OF LOT 2 DESCRIBED IN ABSOLUTE FEES PARCELS BOOK VOLUME 13 FOLIO 499 NO. 10154-C AND SHOWN COLOURED IN RED ON PLAN THEREIN.	835.31
178-592-27-0000	LOT 2 BLOCK 17 PLAN VAP854 DISTRICT LOT 541 NWD THAT PART OF LOT 2 DESCRIBED IN ABSOLUTE FEES PARCELS BOOK VOLUME 13 FOLI O 497 NO. 10152-C AND SHOWN COLOURED IN RED ON PLAN THEREIN LOT A BLOCK 17 PLAN 854 DISTRICT LOT 541 NEW WESTMINSTER LAND DISTRICT OF LOT 2; (SEE C 19917L).	2,553.28
178-592-93-0000	LOT 4 BLOCK 541 PLAN LMP36143 NWD EX PL S/W LMP43242 OVER PTN LOT 4.	699.6
186-592-96-0000	LOT A BLOCK A PLAN EPP136214 DISTRICT LOT 196 NWD GROUP 1 & DL 2037	12,897.07
190-590-04-0000	LOT 3 BLOCK 11 PLAN VAP184 DISTRICT LOT 196 NWD GROUP 1 AMENDED LOT 3 (EXPL PLAN 3974) LOT 1 BLOCK 11 PLAN VAP184 DISTRICT LOT 196 GROUP 1 NEW WESTMINSTER LAND DISTRICT EXC E 35' LOT 2 BLOCK 11 PLAN VAP184 DISTRICT LOT 196 GROUP 1 NEW WESTMINSTER LAND DISTRICT EXC E 35' LOT D BLOCK 11 PLAN VAP184 SUBSIDY LOT D DISTRICT LOT	7,652.04
190-590-16-0000	LOT 4 BLOCK 11 PLAN VAP184 DISTRICT LOT 196 NWD AMENDED.	2,108.83
190-590-26-0000	LOT 5 & 6 BLOCK 11 PLAN VAP184 DISTRICT LOT 196 NEW WESTMINSTER LAND DISTRICT.	4,237.83
190-590-40-0000	LOT 8 BLOCK 11 PLAN VAP184 DISTRICT LOT 196 NWD GROUP 1 & LOT 7 BLOCK 11 PLAN VAP184 DISTRICT LOT 196 NWD	2,531.55
190-590-96-0000	LOT 9 & 10 BLOCK 11 PLAN VAP184 DISTRICT LOT 196 NEW WESTMINSTER LAND DISTRICT.	5,154.16
190-590-97-0000	LOT 5 BLOCK 12 PLAN VAP184 DISTRICT LOT 196 NEW WESTMINSTER LOT 6 BLOCK 12 PLAN VAP184 DISTRICT LOT 196 NEW WESTMINSTER LAND DISTRICT LOT 9 BLOCK 12 PLAN VAP184 DISTRICT LOT 196 NEW WESTMINSTER LAND DISTRICT LOT 10 BLOCK 12 PLAN VAP184 DISTRICT LOT 196 NEW WESTMINSTER LAND DISTRICT LOT 8 BLOCK 12 PLAN VAP184 DISTRICT LOT 196 NEW WESTMINSTER	13,216.45
190-592-04-0000	PLAN VAP184 NEW WESTMINSTER LAND DISTRICT LOT 1 & LOT 2 EXC S 21 FT BLK 16 DL 196.	3,728.65
190-592-05-0000	LOT 2 BLOCK 15 PLAN VAP184 DISTRICT LOT 196 NWD GROUP 1 EXC S 1' LOT 1 BLOCK 15 PLAN VAP184 DISTRICT LOT 196 GROUP 1 NEW WESTMINSTER LAND DISTRICT.	9,184.01

190-592-12-0000	LOT 2 BLOCK 16 PLAN VAP184 DISTRICT LOT 196 NWD GROUP 1 THE S 21 FT.	1,983.77
190-592-18-0000	PLAN VAP184 NEW WESTMINSTER LAND DISTRICT LOT 3 & 4 BLK 16 DL 196.	4,238.27
190-592-25-0000	LOT 3 BLOCK 15 PLAN VAP184 DISTRICT LOT 196 NEW WESTMINSTER LAND DISTRICT & S 1 FT OF LOT 2(REF PL 761).	1,468.36
190-592-26-0000	LOT 5 BLOCK 16 PLAN VAP184 DISTRICT LOT 196 NEW WESTMINSTER EXCEPT PLAN EXP PL FOR ENCROACHMENT ON LOT 5 LMP 19380.	2,432.10
190-592-28-0000	LOT 6 BLOCK 16 PLAN VAP184 DISTRICT LOT 196 NEW WESTMINSTER	2,114.98
190-592-34-0000	LOT 7 BLOCK 16 PLAN VAP184 DISTRICT LOT 196 NEW WESTMINSTER	2,122.85
190-592-35-0000	LOT 4 BLOCK 15 PLAN VAP184 DISTRICT LOT 196 NEW WESTMINSTER	2,158.43
190-592-45-0000	LOT 5 BLOCK 15 PLAN VAP184 DISTRICT LOT 196 NEW WESTMINSTER	1,859.56
190-592-61-0000	BLOCK 15 PLAN LMP53213 DISTRICT LOT 196 NWD PARCEL A.	1,099.21
190-592-94-0000	LOT 8 TO 10 BLOCK 16 PLAN VAP184 DISTRICT LOT 196 NEW WESTMINSTER LAND DISTRICT.	7,294.23
190-594-06-0000	LOT G BLOCK 17 PLAN LMP19536 DISTRICT LOT 196 NEW WESTMINSTER	14,733.70
190-594-09-0000	PLAN EPP56026 DISTRICT LOT 196 NWD AIR SPACE PARCEL 1 GROUP 1.	9,695.53
190-594-12-0000	LOT 3 BLOCK 17 PLAN VAP184 DISTRICT LOT 196 NWD GROUP 1.	3,001.61
190-594-24-0000	LOT 4 BLOCK 17 PLAN VAP184 DISTRICT LOT 196 NWD GROUP 1 LOT 5 BLOCK 17 PLAN VAP184 DISTRICT LOT 196 GROUP 1 NEW WESTMINSTER LAND DISTRICT.	3,220.33
190-594-28-0000	LOT 6 BLOCK 17 PLAN VAP184 DISTRICT LOT 196 NEW WESTMINSTER	1,056.80
190-594-81-0000	BLOCK 18 PLAN EPP56189 DISTRICT LOT 196 NWD AIR SPACE PARCEL 1 GROUP 1.	4,512.81
190-594-87-0000	BLOCK 18 PLAN EPP56189 DISTRICT LOT 196 NWD AIR SPACE PARCEL 2 GROUP 1.	2,613.86
190-594-93-0000	BLOCK 18 PLAN EPP56189 DISTRICT LOT 196 NWD AIR SPACE PARCEL 3 GROUP 1.	659.52
190-594-94-0001	LOT 1 PLAN VAS1813 DISTRICT LOT 196 NEW WESTMINSTER UNDIV 86/8742 SHARE IN COMM PROP THEREIN.	84.47
190-594-94-0002	LOT 2 PLAN VAS1813 DISTRICT LOT 196 NEW WESTMINSTER UNDIV 133/8742 SHARE IN COMM PROP THEREIN.	134.33
190-594-94-0003	LOT 3 PLAN VAS1813 DISTRICT LOT 196 NEW WESTMINSTER UNDIV 110/8742 SHARE IN COMM PROP THEREIN.	110.09
190-594-94-0004	LOT 4 PLAN VAS1813 DISTRICT LOT 196 NEW WESTMINSTER UNDIV 102/8742 SHARE IN COMM PROP THEREIN.	101.01
190-594-94-0005	LOT 5 PLAN VAS1813 DISTRICT LOT 196 NEW WESTMINSTER UNDIV 45/8742 SHARE IN COMM PROP THEREIN.	39.64
190-594-94-0006	LOT 6 PLAN VAS1813 DISTRICT LOT 196 NEW WESTMINSTER UNDIV 127/8742 SHARE IN COMM PROP THEREIN.	128.1

190-594-94-0007	LOT 7 PLAN VAS1813 DISTRICT LOT 196 NEW WESTMINSTER UNDIV 90/8742 SHARE IN COMM PROP THEREIN.	88.46
190-594-94-0008	LOT 8 PLAN VAS1813 DISTRICT LOT 196 NEW WESTMINSTER UNDIV 78/8742 SHARE IN COMM PROP THEREIN.	75.13
190-594-94-0009	LOT 9 PLAN VAS1813 DISTRICT LOT 196 NEW WESTMINSTER UNDIV 88/8742 SHARE IN COMM PROP THEREIN.	86.03
190-594-94-0010	LOT 10 PLAN VAS1813 DISTRICT LOT 196 NEW WESTMINSTER UNDIV 86/8742 SHARE IN COMM PROP THEREIN.	84.21
190-594-94-0011	LOT 11 PLAN VAS1813 DISTRICT LOT 196 NEW WESTMINSTER UNDIV 49/8742 SHARE IN COMM PROP THEREIN.	416.23
190-594-94-0012	LOT 12 PLAN VAS1813 DISTRICT LOT 196 NEW WESTMINSTER UNDIV 115/8742 SHARE IN COMM PROP THEREIN.	762.17
190-594-94-0013	LOT 13 PLAN VAS1813 DISTRICT LOT 196 NEW WESTMINSTER UNDIV 93/8742 SHARE IN COMM PROP THEREIN.	643.51
190-594-94-0014	LOT 14 PLAN VAS1813 DISTRICT LOT 196 NEW WESTMINSTER UNDIV 129/8742 SHARE IN COMM PROP THEREIN.	885.42
190-594-94-0015	LOT 15 PLAN VAS1813 DISTRICT LOT 196 NEW WESTMINSTER UNDIV 82/8742 SHARE IN COMM PROP THEREIN.	614
190-594-94-0016	LOT 16 PLAN VAS1813 DISTRICT LOT 196 NEW WESTMINSTER UNDIV 263/8742 SHARE IN COMM PROP THEREIN.	1,169.31
190-594-94-0017	LOT 17 PLAN VAS1813 DISTRICT LOT 196 NEW WESTMINSTER UNDIV 5810/8742 SHARE IN COMM PROP THEREIN.	2,010.60
190-594-94-0018	LOT 18 PLAN VAS1813 DISTRICT LOT 196 NEW WESTMINSTER UNDIV 64/8742 SHARE IN COMM PROP THEREIN.	278.44
190-594-94-0019	LOT 19 PLAN VAS1813 DISTRICT LOT 196 NEW WESTMINSTER UNDIV 74/8742 SHARE IN COMM PROP THEREIN.	316.52
190-594-94-0020	LOT 20 PLAN VAS1813 DISTRICT LOT 196 NEW WESTMINSTER UNDIV 57/8742 SHARE IN COMM PROP THEREIN.	254.72
190-594-94-0021	LOT 21 PLAN VAS1813 DISTRICT LOT 196 NEW WESTMINSTER UNDIV 93/8742 SHARE IN COMM PROP THEREIN.	378.06
190-594-94-0022	LOT 22 PLAN VAS1813 DISTRICT LOT 196 NEW WESTMINSTER UNDIV 72/8742 SHARE IN COMM PROP THEREIN.	307.26
190-594-94-0023	LOT 23 PLAN VAS1813 DISTRICT LOT 196 NEW WESTMINSTER UNDIV 64/8742 SHARE IN COMM PROP THEREIN.	281.9
190-594-94-0024	LOT 24 PLAN VAS1813 DISTRICT LOT 196 NEW WESTMINSTER UNDIV 74/8742 SHARE IN COMM PROP THEREIN.	319.98
190-594-94-0025	LOT 25 PLAN VAS1813 DISTRICT LOT 196 NEW WESTMINSTER UNDIV 57/8742 SHARE IN COMM PROP THEREIN.	258.18
190-594-94-0026	LOT 26 PLAN VAS1813 DISTRICT LOT 196 NEW WESTMINSTER UNDIV 93/8742 SHARE IN COMM PROP THEREIN.	380.31
190-594-94-0027	LOT 27 PLAN VAS1813 DISTRICT LOT 196 NEW WESTMINSTER UNDIV 71/8742 SHARE IN COMM PROP THEREIN.	305.53
190-594-94-0028	LOT 28 PLAN VAS1813 DISTRICT LOT 196 NEW WESTMINSTER UNDIV 64/8742 SHARE IN COMM PROP THEREIN.	286.49
190-594-94-0029	LOT 29 PLAN VAS1813 DISTRICT LOT 196 NEW WESTMINSTER UNDIV 71/8742 SHARE IN COMM PROP THEREIN.	310.03
190-594-94-0030	LOT 30 PLAN VAS1813 DISTRICT LOT 196 NEW WESTMINSTER UNDIV 57/8742 SHARE IN COMM PROP THEREIN.	259.83
190-594-94-0031	LOT 31 PLAN VAS1813 DISTRICT LOT 196 NEW WESTMINSTER UNDIV 93/8742 SHARE IN COMM PROP THEREIN.	386.71

190-594-94-0032	LOT 32 PLAN VAS1813 DISTRICT LOT 196 NEW WESTMINSTER UNDIV 148/8742 SHARE IN COMM PROP THEREIN.	348.8
190-594-94-0033	LOT 33 PLAN VAS1813 DISTRICT LOT 196 NEW WESTMINSTER UNDIV 52/8742 SHARE IN COMM PROP THEREIN.	240.96
190-594-94-0034	LOT 34 PLAN VAS1813 DISTRICT LOT 196 NEW WESTMINSTER UNDIV 52/8742 SHARE IN COMM PROP THEREIN.	243.56
190-596-03-0000	LOT 2 BLOCK 19 PLAN VAP184 DISTRICT LOT 196 NWD LOT 3 BLOCK 19 PLAN VAP184 DISTRICT LOT 196 NEW WESTMINSTER LAND DISTRICT LOT 4 BLOCK 19 PLAN VAP184 DISTRICT LOT 196 NEW WESTMINSTER LAND DISTRICT LOT 5 BLOCK 19 PLAN VAP184 DISTRICT LOT 196 NEW WESTMINSTER LAND DISTRICT LOT 6 BLOCK 19 PLAN VAP184 DISTRICT LOT 196	1,683.43
190-596-04-0000	LOT A BLOCK 20 PLAN BCP44082 DISTRICT LOT 196 NWD GROUP 1.	2,310.40
190-596-24-0001	LOT 1 PLAN BCS3560 DISTRICT LOT 196 NWD GROUP 1 TOGETHER WITH AN INTEREST IN THE COMMON PROPERTY IN PROPORTION TO THE UNIT ENTITLEMENT OF THE STRATA LOT AS SHOWN ON FORM 1 OR V AS APPROPRIATE..	630.1
190-596-24-0002	LOT 2 PLAN BCS3560 DISTRICT LOT 196 NWD GROUP 1 TOGETHER WITH AN INTEREST IN THE COMMON PROPERTY IN PROPORTION TO THE UNIT ENTITLEMENT OF THE STRATA LOT AS SHOWN ON FORM 1 OR V AS APPROPRIATE..	650
190-596-24-0003	LOT 3 PLAN BCS3560 DISTRICT LOT 196 NWD GROUP 1 TOGETHER WITH AN INTEREST IN THE COMMON PROPERTY IN PROPORTION TO THE UNIT ENTITLEMENT OF THE STRATA LOT AS SHOWN ON FORM 1 OR V AS APPROPRIATE..	621.44
190-596-24-0004	LOT 4 PLAN BCS3560 DISTRICT LOT 196 NWD GROUP 1 TOGETHER WITH AN INTEREST IN THE COMMON PROPERTY IN PROPORTION TO THE UNIT ENTITLEMENT OF THE STRATA LOT AS SHOWN ON FORM 1 OR V AS APPROPRIATE..	581.63
190-596-87-0000	LOT 8 BLOCK 19 PLAN VAP184 DISTRICT LOT 196 NWD GROUP 1 LOT 7 BLOCK 19 PLAN VAP184 DISTRICT LOT 196 GROUP 1 NEW WESTMINSTER LAND DISTRICT.	4,230.48
190-596-94-0000	LOT A BLOCK 20 PLAN EPP114015 DISTRICT LOT 196 NWD GROUP 1	7,487.33
190-596-97-0000	LOT 10 BLOCK 19 PLAN VAP184 DISTRICT LOT 196 NWD GROUP 1 LOT 9 BLOCK 19 PLAN VAP184 DISTRICT LOT 196 GROUP 1 NEW WESTMINSTER LAND DISTRICT.	1,007.46
192-594-79-0001	LOT 1 PLAN BCS3868 DISTRICT LOT 196 NWD GROUP 1 TOGETHER WITH AN INTEREST IN THE COMMON PROPERTY IN PROPORTION TO THE UNIT ENTITLEMENT OF THE STRATA LOT AS SHOWN ON FORM V.	1,359.73
590-172-96-0000	LOT R PLAN 2967 DISTRICT LOT 541 NEW WESTMINSTER GROUP 1 EX PLAN 2967 LOT M PLAN BCP8534 DISTRICT LOT 541 GROUP 1 NEW WESTMINSTER LAND DISTRICT.	33,758.64
590-190-38-0000	LOT 33 TO 35 BLOCK 11 PLAN VAP184 DISTRICT LOT 196 NEW WESTMINSTER LAND DISTRICT.	3,372.66
590-190-44-0000	LOT 32 BLOCK 11 PLAN VAP184 DISTRICT LOT 196 NEW WESTMINSTER MT. EVEREST ROOMS.	633.47
590-190-56-0000	PLAN VAP184 NEW WESTMINSTER LAND DISTRICT LOT 30&31 BLK 11 DL 196 PLN VAP184.	2,284.10

590-190-60-7701	LOT 29 BLOCK 11 PLAN 184 DISTRICT LOT 196 NWD	860.97
590-190-64-0000	LOT 28 BLOCK 11 PLAN VAP184 DISTRICT LOT 196 NEW WESTMINSTER	1,121.71
592-175-30-0000	BLOCK 17 PLAN LMP37964 DISTRICT LOT 541 NWD AIR SPACE PARCEL 1 GROUP 1.	7,542.98
592-175-87-0000	LOT D BLOCK 18 PLAN VAP321 DISTRICT LOT 541 NEW WESTMINSTER REF PLNS 14790 & 14792.	913.21
592-175-95-0000	BLOCK 18 PLAN BCP16526 DISTRICT LOT 541 NEW WESTMINSTER PARCEL 1 GROUP 1.	608.46
592-178-02-5501	PARCEL C PLAN LMP44418 DISTRICT LOT 196 NEW WESTMINSTER LAND DISTRICT & DL 2037	6,104.53
592-178-21-0000	LOT 31 BLOCK 13 PLAN VAP184 DISTRICT LOT 196 NEW WESTMINSTER	3,165.51
592-178-27-0000	LOT 30 BLOCK 13 PLAN VAP184 DISTRICT LOT 196 NEW WESTMINSTER	1,923.18
592-178-39-0000	LOT 26 TO 29 BLOCK 13 PLAN VAP184 DISTRICT LOT 196 NEW WESTMINSTER LAND DISTRICT.	4,652.16
592-178-54-0000	LOT 10 BLOCK 14 PLAN VAP8345 DISTRICT LOT 196 NWD OF LOT B & DL 2037.	1,813.26
592-178-57-0000	BLOCK 13 PLAN BCP19829 DISTRICT LOT 196 NEW WESTMINSTER PARCEL A GROUP 1.	5,430.26
592-178-64-0000	LOT 11 BLOCK 14 PLAN VAP8345 DISTRICT LOT 196 NWD OF LOT B & PT OF DL 2037.	1,350.75
592-178-65-0001	LOT 1 PLAN BCS2949 DISTRICT LOT 196 NWD GROUP 1 TOGETHER WITH AN INTEREST IN THE COMMON PROPERTY IN PROPORTION TO THE UNIT ENTITLEMENT OF THE STRATA LOT AS SHOWN ON FORM V.	1,383.10
592-178-65-0002	LOT 2 PLAN BCS2949 DISTRICT LOT 196 NWD GROUP 1 TOGETHER WITH AN INTEREST IN THE COMMON PROPERTY IN PROPORTION TO THE UNIT ENTITLEMENT OF THE STRATA LOT AS SHOWN ON FORM V.	792.81
592-178-75-0000	LOT 20 BLOCK 13 PLAN VAP184 DISTRICT LOT 196 NEW WESTMINSTER	2,265.06
592-178-96-0000	LOT 12 BLOCK 14 PLAN VAP8345 DISTRICT LOT 196 NWD OF LOT B & DL 2037 LOT 13 BLOCK 14 PLAN VAP8345 DISTRICT LOT 196 & 2037 NEW WESTMINSTER LAND DISTRICT OF LOT B.	10,781.75
592-178-97-0000	LOT C BLOCK 13 PLAN VAP20746 DISTRICT LOT 196 NWD	4,394.23
592-186-06-0000	LOT 24 BLOCK 15 PLAN VAP184 DISTRICT LOT 196 NEW WESTMINSTER NEW SUN AH HOTEL.	1,297.20
592-186-07-0000	LOT 26 BLOCK 12 PLAN VAP184 DISTRICT LOT 196 NWD LOT 24 BLOCK 12 PLAN VAP184 DISTRICT LOT 196 NEW WESTMINSTER LAND DISTRICT LOT 25 BLOCK 12 PLAN VAP184 DISTRICT LOT 196 NEW WESTMINSTER LAND DISTRICT.	2,911.60
592-186-14-0000	LOT 25 BLOCK 15 PLAN VAP184 DISTRICT LOT 196 NEW WESTMINSTER REGISTERED IN MANUAL INDEX VOLUME 1 PAGE 295 OF THE REGISTER OF INDEFEASIBLE FEES..	2,202.74
592-186-20-0000	LOT 27 BLOCK 15 PLAN VAP184 DISTRICT LOT 196 NWD GROUP 1 EXCEPT PLAN PRT IN REF 450 LOT 26 BLOCK 15 PLAN VAP184 DISTRICT LOT 196 GROUP 1 NEW WESTMINSTER LAND DISTRICT	2,538.63

	EXCEPT PLAN 450 & LOT 27 EXCEPT PART IN REFERENCE PLAN 450.	
592-186-23-0000	LOT 23 BLOCK 12 PLAN VAP184 DISTRICT LOT 196 NEW WESTMINSTER	1,383.10
592-186-28-0000	LOT 28 BLOCK 15 PLAN VAP184 DISTRICT LOT 196 NWD GROUP 1 LOT 29 BLOCK 15 PLAN VAP184 DISTRICT LOT 196 GROUP 1 NEW WESTMINSTER LAND DISTRICT LOT 27 BLOCK 15 PLAN VAP184 DISTRICT LOT 196 GROUP 1 NEW WESTMINSTER LAND DISTRICT 27 PT IN REF PLN 450.	5,399.10
592-186-29-0000	LOT 22 BLOCK 12 PLAN VAP184 DISTRICT LOT 196 NEW WESTMINSTER	1,903.27
592-186-33-0000	LOT 21 BLOCK 12 PLAN VAP184 DISTRICT LOT 196 NEW WESTMINSTER	1,867.79
592-186-34-0000	LOT 30 BLOCK 15 PLAN VAP184 DISTRICT LOT 196 NEW WESTMINSTER EXCEPT PLAN 18822X.	1,839.05
592-186-38-0000	LOT 31 BLOCK 15 PLAN VAP184 DISTRICT LOT 196 NEW WESTMINSTER	1,840.44
592-186-41-0000	LOT 19 BLOCK 12 PLAN VAP184 DISTRICT LOT 196 NEW WESTMINSTER LOT 20 BLOCK 12 PLAN VAP184 DISTRICT LOT 196 NEW WESTMINSTER LAND DISTRICT.	2,908.14
592-186-42-0000	LOT 32 BLOCK 15 PLAN VAP184 DISTRICT LOT 196 NEW WESTMINSTER	2,395.75
592-186-46-0000	LOT 33 BLOCK 15 PLAN VAP184 DISTRICT LOT 196 NEW WESTMINSTER	1,910.02
592-186-49-0000	LOT 17&18 BLOCK 12 PLAN VAP184 DISTRICT LOT 196 NEW WESTMINSTER LAND DISTRICT.	2,736.72
592-186-52-0000	LOT 34 BLOCK 15 PLAN VAP184 DISTRICT LOT 196 NWD GROUP 1.	1,285.73
592-186-56-0000	LOT 35 BLOCK 15 PLAN VAP184 DISTRICT LOT 196 NEW WESTMINSTER	2,071.72
592-186-57-0000	LOT 16 BLOCK 12 PLAN VAP184 DISTRICT LOT 196 NEW WESTMINSTER	1,365.93
592-186-61-0000	LOT 15 BLOCK 12 PLAN VAP184 DISTRICT LOT 196 NEW WESTMINSTER	1,152.72
592-186-62-0000	LOT 36&37 BLOCK 15 PLAN VAP184 DISTRICT LOT 196 NEW WESTMINSTER LAND DISTRICT.	5,193.97
592-186-67-0000	LOT 13&14 BLOCK 12 PLAN VAP184 DISTRICT LOT 196 NEW WESTMINSTER LAND DISTRICT.	5,959.95
592-186-73-0000	LOT 12 BLOCK 12 PLAN VAP184 DISTRICT LOT 196 NEW WESTMINSTER	2,181.10
592-186-76-0000	LOT 38 & 39 BLOCK 15 PLAN VAP184 DISTRICT LOT 196 NEW WESTMINSTER LAND DISTRICT.	5,066.74
592-186-79-0000	LOT 11 BLOCK 12 PLAN VAP184 DISTRICT LOT 196 NEW WESTMINSTER	3,335.70
592-190-27-0062	LOT 62 PLAN EPS3098 DISTRICT LOT 196 NWD GROUP 1 TOGETHER WITH AN INTEREST IN THE COMMON PROPERTY IN PROPORTION TO THE UNIT ENTITLEMENT OF THE STRATA LOT AS SHOWN ON FORM 1 OR V AS APPROPRIATE.	1,209.99
592-190-27-0063	LOT 63 PLAN EPS3098 DISTRICT LOT 196 NWD GROUP 1 TOGETHER WITH AN INTEREST IN THE COMMON PROPERTY IN PROPORTION TO THE UNIT ENTITLEMENT OF THE STRATA LOT AS	1,023.91

	SHOWN ON FORM 1 OR V AS APPROPRIATE.	
592-190-27-0064	LOT 64 PLAN EPS3098 DISTRICT LOT 196 NWD GROUP 1 TOGETHER WITH AN INTEREST IN THE COMMON PROPERTY IN PROPORTION TO THE UNIT ENTITLEMENT OF THE STRATA LOT AS SHOWN ON FORM 1 OR V AS APPROPRIATE.	1,000.54
592-190-30-0000	LOT 37 BLOCK 16 PLAN VAP184 DISTRICT LOT 196 NEW WESTMINSTER	1,028.75
592-190-36-0000	LOT 36 BLOCK 16 PLAN VAP184 DISTRICT LOT 196 NEW WESTMINSTER	1,912.01
592-190-38-0000	LOT 35 BLOCK 16 PLAN VAP184 DISTRICT LOT 196 NEW WESTMINSTER	2,215.72
592-190-44-0000	LOT 34 BLOCK 16 PLAN VAP184 DISTRICT LOT 196 NEW WESTMINSTER	2,823.32
592-190-45-0000	LOT 14 BLOCK 11 PLAN VAP184 DISTRICT LOT 196 NEW WESTMINSTER	2,461.53
592-190-50-0000	LOT 33 BLOCK 16 PLAN VAP184 DISTRICT LOT 196 NEW WESTMINSTER	2,046.08
592-190-51-0000	LOT 15 BLOCK 11 PLAN VAP184 DISTRICT LOT 196 NEW WESTMINSTER	1,667.85
592-190-53-0000	LOT 16 BLOCK 11 PLAN VAP184 DISTRICT LOT 196 NEW WESTMINSTER	2,367.19
592-190-61-0000	LOT 17 BLOCK 11 PLAN VAP184 DISTRICT LOT 196 NEW WESTMINSTER	2,490.09
592-190-62-0000	LOT 30 TO 32 BLOCK 16 PLAN VAP184 DISTRICT LOT 196 NEW WESTMINSTER LAND DISTRICT MAY WAH HOTEL.	4,556.08
592-190-65-0000	LOT 18 BLOCK 11 PLAN VAP184 DISTRICT LOT 196 NEW WESTMINSTER	3,297.62
592-190-66-0000	LOT 29 BLOCK 16 PLAN VAP184 DISTRICT LOT 196 NEW WESTMINSTER LAND DISTRICT	1,836.63
592-190-69-0000	LOT 19 BLOCK 11 PLAN VAP184 DISTRICT LOT 196 NEW WESTMINSTER	2,498.75
592-190-74-0000	LOT 28 BLOCK 16 PLAN VAP184 DISTRICT LOT 196 NEW WESTMINSTER	2,516.06
592-190-77-0000	LOT 20 BLOCK 11 PLAN VAP184 DISTRICT LOT 196 NEW WESTMINSTER	1,894.79
592-190-78-0000	LOT 27 BLOCK 16 PLAN VAP184 DISTRICT LOT 196 NEW WESTMINSTER	2,435.57
592-190-79-0000	LOT 21 BLOCK 11 PLAN VAP184 DISTRICT LOT 196 NEW WESTMINSTER	2,156.87
592-190-80-0000	LOT 26 BLOCK 16 PLAN VAP184 DISTRICT LOT 196 NEW WESTMINSTER	2,407.87
592-190-96-0000	LOT 25 BLOCK 16 PLAN VAP184 DISTRICT LOT 196 NEW WESTMINSTER	2,914.20
592-190-97-0000	LOT B BLOCK 11 PLAN VAP184 DISTRICT LOT 196 NWD GROUP 1 B (REF PLAN 374) OF 22 & 23 LOT C BLOCK 11 PLAN VAP184 DISTRICT LOT 196 GROUP 1 NEW WESTMINSTER LAND DISTRICT C (REF PLAN 374) OF 22 & 23 LOT A BLOCK 11 PLAN VAP184 DISTRICT LOT 196 GROUP 1 NEW WESTMINSTER LAND DISTRICT A (REF PLAN 374) OF 22 & 23.	2,798.22
594-186-	LOT A BLOCK 15 PLAN EPP110460 DISTRICT LOT 196 NWD GROUP	8,237.13

43-0000	1	
594-186-49-0001	LOT 1 PLAN BCS3741 DISTRICT LOT 196 NWD GROUP 1 TOGETHER WITH AN INTEREST IN THE COMMON PROPERTY IN PROPORTION TO THE UNIT ENTITLEMENT OF THE STRATA LOT AS SHOWN ON FORM V.	1,063.72
594-186-51-0000	LOT 17 BLOCK 15 PLAN VAP184 DISTRICT LOT 196 NEW WESTMINSTER	2,047.81
594-186-67-0000	LOT 14 BLOCK 15 PLAN VAP184 DISTRICT LOT 196 NWD GROUP 1 LOT 15 BLOCK 15 PLAN VAP184 DISTRICT LOT 196 GROUP 1 NEW WESTMINSTER LAND DISTRICT LOT 16 BLOCK 15 PLAN VAP184 DISTRICT LOT 196 GROUP 1 NEW WESTMINSTER LAND DISTRICT LOT 13 BLOCK 15 PLAN VAP184 DISTRICT LOT 196 GROUP 1 NEW WESTMINSTER LAND DISTRICT.	8,221.55
594-186-73-0000	LOT 12 BLOCK 15 PLAN VAP184 DISTRICT LOT 196 NWD	3,183.37
594-186-77-0000	LOT A BLOCK 15 PLAN LMP27777 DISTRICT LOT 196 NWD	2,374.98
594-186-93-0000	PLAN EPP41353 DISTRICT LOT 196 NWD AIR SPACE PARCEL 1 GROUP 1.	4,260.94
594-190-22-0000	LOT 41 BLOCK 17 PLAN VAP184 DISTRICT LOT 196 NEW WESTMINSTER KEEFER ROOMS.	1,212.53
594-190-23-0000	LOT 11 BLOCK 16 PLAN VAP184 DISTRICT LOT 196 NWD GROUP 1.	1,059.39
594-190-27-0000	LOT 12 BLOCK 16 PLAN VAP184 DISTRICT LOT 196 NEW WESTMINSTER	2,087.28
594-190-33-0000	LOT B BLOCK 16 PLAN BCP29340 DISTRICT LOT 196 NEW WESTMINSTER GROUP 1	6,201.52
594-190-36-0000	LOT 39 BLOCK 17 PLAN VAP184 DISTRICT LOT 196 NEW WESTMINSTER LAND DISTRICT.	4,182.18
594-190-40-0000	LOT 38 BLOCK 17 PLAN VAP184 DISTRICT LOT 196 NWD GROUP 1.	1,682.57
594-190-43-0001	STRATA LOT 1 PLAN EPS10783 DISTRICT LOT 196 NWD GROUP 1 TOGETHER WITH AN INTEREST IN THE COMMON PROPERTY IN PROPORTION TO THE UNIT ENTITLEMENT OF THE STRATA LOT AS SHOWN ON FORM V	2,871.79
594-190-43-0002	STRATA LOT 2 PLAN EPS10783 DISTRICT LOT 196 NWD GROUP 1 TOGETHER WITH AN INTEREST IN THE COMMON PROPERTY IN PROPORTION TO THE UNIT ENTITLEMENT OF THE STRATA LOT AS SHOWN ON FORM V	1,477.44
594-190-43-0003	STRATA LOT 3 PLAN EPS10783 DISTRICT LOT 196 NWD GROUP 1 TOGETHER WITH AN INTEREST IN THE COMMON PROPERTY IN PROPORTION TO THE UNIT ENTITLEMENT OF THE STRATA LOT AS SHOWN ON FORM V	1,739.69
594-190-43-0004	STRATA LOT 4 PLAN EPS10783 DISTRICT LOT 196 NWD GROUP 1 TOGETHER WITH AN INTEREST IN THE COMMON PROPERTY IN PROPORTION TO THE UNIT ENTITLEMENT OF THE STRATA LOT AS SHOWN ON FORM V	1,381.37
594-190-45-0000	LOT 18 BLOCK 16 PLAN VAP184 DISTRICT LOT 196 NEW WESTMINSTER	2,047.81
594-190-	LOT 37 BLOCK 17 PLAN VAP184 DISTRICT LOT 196 NEW	1,292.59

46-0000	WESTMINSTER	
594-190-49-0000	LOT 19 BLOCK 16 PLAN VAP184 DISTRICT LOT 196 NEW WESTMINSTER	2,054.31
594-190-53-0000	LOT 20 BLOCK 16 PLAN VAP184 DISTRICT LOT 196 NWD GROUP 1.	2,047.81
594-190-57-0000	LOT 21 BLOCK 16 PLAN VAP184 DISTRICT LOT 196 NEW WESTMINSTER	2,306.60
594-190-61-0000	LOT 22 & 23 BLOCK 16 PLAN VAP184 DISTRICT LOT 196 NEW WESTMINSTER LAND DISTRICT.	4,241.04
594-190-66-0000	LOT F BLOCK 17 PLAN VAP22887 DISTRICT LOT 196 NEW WESTMINSTER	23,831.16
594-190-95-0000	LOT 24 BLOCK 16 PLAN VAP184 DISTRICT LOT 196 NEW WESTMINSTER	3,646.68
596-190-11-0001	LOT 1 PLAN EPS2073 DISTRICT LOT 196 NWD GROUP 1 TOGETHER WITH AN INTEREST IN THE COMMON PROPERTY IN PROPORTION TO THE UNIT ENTITLEMENT OF THE STRATA LOT AS SHOWN ON FORM 1 OR V AS APPROPRIATE.	665.58
596-190-20-0000	LOT 45 BLOCK 20 PLAN VAP184 DISTRICT LOT 196 NEW WESTMINSTER	1,371.85
596-190-21-0000	LOT 12 BLOCK 17 PLAN VAP184 DISTRICT LOT 196 NEW WESTMINSTER	562.74
596-190-26-0000	LOT 43 & 44 BLOCK 20 PLAN VAP184 DISTRICT LOT 196 NEW WESTMINSTER LAND DISTRICT.	1,720.65
596-190-30-0000	LOT 42 BLOCK 20 PLAN VAP184 DISTRICT LOT 196 NEW WESTMINSTER	2,859.67
596-190-34-0000	LOT 40 & 41 BLOCK 20 PLAN VAP184 DISTRICT LOT 196 NEW WESTMINSTER LAND DISTRICT.	4,250.56
596-190-39-0001	LOT 1 PLAN LMS4618 DISTRICT LOT 196 NEW WESTMINSTER UNDIV 154/1154 SHARE IN COMMON PROPERTY THEREIN.	716.65
596-190-39-0002	LOT 2 PLAN LMS4618 DISTRICT LOT 196 NEW WESTMINSTER UNDIV 128/1154 SHARE IN COMMON PROPERTY THEREIN.	649.14
596-190-39-0003	LOT 3 PLAN LMS4618 DISTRICT LOT 196 NEW WESTMINSTER UNDIV 125/1154 SHARE IN COMMON PROPERTY THEREIN.	633.56
596-190-39-0004	LOT 4 PLAN LMS4618 DISTRICT LOT 196 NEW WESTMINSTER UNDIV 132/1154 SHARE IN COMMON PROPERTY THEREIN.	671.64
596-190-39-0005	LOT 5 PLAN LMS4618 DISTRICT LOT 196 NEW WESTMINSTER UNDIV 165/1154 SHARE IN COMMON PROPERTY THEREIN.	833.49
596-190-39-0006	LOT 6 PLAN LMS4618 DISTRICT LOT 196 NEW WESTMINSTER UNDIV 132/1154 SHARE IN COMMON PROPERTY THEREIN.	667.31
596-190-39-0007	LOT 7 PLAN LMS4618 DISTRICT LOT 196 NEW WESTMINSTER UNDIV 135/1154 SHARE IN COMMON PROPERTY THEREIN.	678.57
596-190-39-0008	LOT 8 PLAN LMS4618 DISTRICT LOT 196 NEW WESTMINSTER UNDIV 143/1154 SHARE IN COMMON PROPERTY THEREIN.	724.44
596-190-40-0000	LOT 39 BLOCK 20 PLAN VAP184 DISTRICT LOT 196 NEW WESTMINSTER	2,047.81
596-190-44-0000	LOT 38 BLOCK 20 PLAN VAP184 DISTRICT LOT 196 NEW WESTMINSTER	2,048.59
596-190-47-0000	LOT 19 BLOCK 17 PLAN VAP184 DISTRICT LOT 196 NEW WESTMINSTER	565.18
596-190-	LOT 37 BLOCK 20 PLAN VAP184 DISTRICT LOT 196 NEW	1,788.16

48-0000	WESTMINSTER	
596-190-50-0000	LOT 36 BLOCK 20 PLAN VAP184 DISTRICT LOT 196 NEW WESTMINSTER	1,822.78
596-190-51-0000	LOT 20 BLOCK 17 PLAN VAP184 DISTRICT LOT 196 NWD GROUP 1.	2,166.39
596-190-54-0000	LOT 35 BLOCK 20 PLAN VAP184 DISTRICT LOT 196 NEW WESTMINSTER	2,055.00
596-190-55-0000	LOT 21 BLOCK 17 PLAN VAP184 DISTRICT LOT 196 NEW WESTMINSTER	1,119.98
596-190-59-0000	LOT 22 BLOCK 17 PLAN VAP184 DISTRICT LOT 196 NWD GROUP 1.	2,047.81
596-190-60-0000	LOT 33 & 34 BLOCK 20 PLAN VAP184 DISTRICT LOT 196 NEW WESTMINSTER LAND DISTRICT EXCEPT PLAN 17443.	4,115.45
596-190-65-0000	LOT 23 BLOCK 17 PLAN VAP184 DISTRICT LOT 196 NWD GROUP 1.	2,048.51
596-190-75-0000	LOT 24 BLOCK 17 PLAN VAP184 DISTRICT LOT 196 NEW WESTMINSTER	736.56
596-190-97-0000	LOT D BLOCK 17 PLAN VAP500 DISTRICT LOT 196 NWD OF LOTS 25 & 26.	1,304.56
598-190-41-0000	BLOCK 20 PLAN LMP15664 DISTRICT LOT 196 NEW WESTMINSTER AIR SPACE PARCEL 1 SUBSIDY LOT G.	637.54
598-190-43-0000	LOT A BLOCK 20 PLAN BCP35610 DISTRICT LOT 196 NWD GROUP 1 EXCEPT PLAN AIR SPACE BCP46150.	5,250.64
598-190-49-0000	BLOCK 20 PLAN LMP15664 DISTRICT LOT 196 NEW WESTMINSTER AIR SPACE PARCEL 2 OF G.	814.28
598-190-57-0000	BLOCK 20 PLAN LMP15664 DISTRICT LOT 196 NWD AIR SPACE PARCEL 3 OF LOT G.	814.28
598-190-59-0000	BLOCK 20 PLAN LMP15664 DISTRICT LOT 196 NWD AIR SPACE PARCEL 4 OF LOT G.	643.77
598-190-65-0000	LOT 25 BLOCK 20 PLAN VAP184 DISTRICT LOT 196 NEW WESTMINSTER	975.44
598-190-97-0000	LOT 27 & 28 BLOCK 20 PLAN VAP184 DISTRICT LOT 196 NEW WESTMINSTER LAND DISTRICT.	4,498.09

EXPLANATION**2025 Collingwood Business
Improvement Area Rate By-law**

Enactment of the attached by-law will impose a tax for 2025, on qualifying properties within the Collingwood Business Improvement Area. This is the first levying by-law for this fifth-term BIA.

Director of Legal Services
June 3, 2025

BY-LAW NO.

**A By-law to levy rates on qualifying real property
in the Collingwood Business Improvement Area**

PREAMBLE

Under section 456 of the *Vancouver Charter*, Council has designated an area of the City known as Collingwood, as a Business Improvement Area.

Council, by by-law, has established the maximum amount of money it will grant to an applicant, for the planning and implementation of a business promotion scheme in the Collingwood Business Improvement Area.

Council has granted money to the Collingwood Business Improvement Association.

The *Vancouver Charter* empowers Council to recover such money by the levy and imposition of a tax rate on land and improvements within the Business Improvement Area, which fall or would fall within Class 5 or 6 as described in section 459 of the *Vancouver Charter*, and as so interpreted by the British Columbia Assessment Authority.

THE COUNCIL OF THE CITY OF VANCOUVER, in public meeting, enacts as follows:

1. The citation for this by-law is the "Collingwood Business Improvement Area 2025 Rate By-law".
2. Council hereby imposes a tax of \$300,000.00 on the various properties described in Schedule A, attached to and forming part of this by-law, and levies each such property with that portion of the tax set opposite it in Schedule A, which tax will be in the real property tax roll for 2025, and will be payable to and collected by the Collector of Taxes in the same manner as other rates on such tax roll.
3. This by-law is to come into force and take effect on the date of its enactment.

ENACTED by Council this day of , 2025

Mayor

City Clerk

Schedule A
Collingwood BIA 2025 Levies

Folio	Legal Description	BIA Levy
300-770-04-0001	LOT 1 PLAN BCS350 DISTRICT LOT 37 NEW WESTMINSTER UNDIV 98/466 SHARE IN COM PROP THEREIN.	567.31
300-770-04-0002	LOT 2 PLAN BCS350 DISTRICT LOT 37 NEW WESTMINSTER UNDIV 82/466 SHARE IN COM PROP THEREIN.	488.8
300-770-04-0003	LOT 3 PLAN BCS350 DISTRICT LOT 37 NEW WESTMINSTER UNDIV 72/466 SHARE IN COM PROP THEREIN.	438.14
300-770-04-0004	LOT 4 PLAN BCS350 DISTRICT LOT 37 NEW WESTMINSTER UNDIV 72/466 SHARE IN COM PROP THEREIN.	438.14
300-770-04-0005	LOT 5 PLAN BCS350 DISTRICT LOT 37 NEW WESTMINSTER UNDIV 73/466 SHARE IN COM PROP THEREIN.	422.31
300-770-04-0006	LOT 6 PLAN BCS350 DISTRICT LOT 37 NEW WESTMINSTER UNDIV 69/466 SHARE IN COM PROP THEREIN.	403.95
305-722-92-0001	LOT 1 PLAN EPS44 DISTRICT LOT 37 NWD GROUP 1 TOGETHER WITH AN INTEREST IN THE COMMON PROPERTY IN PROPORTION TO THE UNIT ENTITLEMENT OF THE STRATA LOT AS SHOWN ON FORM V.	2,866.93
306-715-04-0000	LOT G BLOCK 49 PLAN VAP849 DISTRICT LOT 36 NWD (REF PL 184) EXC W 7 FT & E 3 FT NOW HIGHWAYS & DL 51 LOT F BLOCK 49 PLAN VAP849 DISTRICT LOT 36 NEW WESTMINSTER LAND DISTRICT (REF PL 184) EXC W 7 FT & E 3 FT NOW HIGHWAYS & DL 51.	1,689.89
306-715-20-0000	LOT H BLOCK 49 PLAN VAP849 DISTRICT LOT 36&51 NEW WESTMINSTER	1,211.23
306-715-29-0000	LOT 15 BLOCK 17 PLAN VAP2620 NEW WESTMINSTER DISTRICT LOT 36 & 51 EXCEPT THE WEST 10 FEET NOW ROAD BLOCKS 17 47 AND 48.	678.43
306-715-35-0000	LOT 14 BLOCK 17 PLAN VAP2620 NEW WESTMINSTER DISTRICT LOT 26 & 51 EXCEPT THE WEST 10 FEET NOW LANE BLOCKS 17 47 AND 48.	716.61
306-715-56-0001	LOT 1 PLAN LMS1765 NEW WESTMINSTER DISTRICT LOT 36 & 51 UNDIV 61/1000 SHARE IN COM PROP THEREIN.	455.87
306-715-56-0002	LOT 2 PLAN LMS1765 NWD DISTRICT LOT 36 & 51 UNDIV 47/1000 SHARE IN COM PROP THEREIN TOGETHER WITH AN INTEREST IN THE COMMON PROPERTY IN PROPORTION TO THE UNIT ENTITLEMENT OF THE STRATA LOT AS SHOWN ON FORM 1 OR V AS APPROPRIATE.	396.36
306-715-56-0003	LOT 3 PLAN LMS1765 NEW WESTMINSTER DISTRICT LOT 36 & 51 UNDIV 42/1000 SHARE IN COM PROP THEREIN.	360.14
306-715-56-0004	LOT 4 PLAN LMS1765 NEW WESTMINSTER DISTRICT LOT 36 & 51 UNDIV 50/1000 SHARE IN COM PROP THEREIN.	317.84
306-715-57-0001	LOT 1 PLAN BCS2017 DISTRICT LOT 51 NEW WESTMINSTER GROUP 1.	753.46
306-715-57-0002	LOT 2 PLAN BCS2017 DISTRICT LOT 51 NEW WESTMINSTER GROUP 1.	693.31
306-715-	LOT I BLOCK 17 PLAN LMP37967 DISTRICT LOT 51 NWD GROUP 1.	1,026.98

75-0000		
306-715-86-0000	LOT 1 BLOCK 16 PLAN EPP70939 DISTRICT LOT 51 NWD GROUP 1 EXCEPT PLAN ASP EPP108352	1,286.57
306-718-01-0000	LOT 1 BLOCK 157 PLAN VAP8477 DISTRICT LOT 37 NEW WESTMINSTER EXCEPT PLAN 21470.	3,498.82
306-718-25-0000	LOT 2 BLOCK 157 PLAN VAP8477 DISTRICT LOT 37 NEW WESTMINSTER	2,477.54
306-718-35-0000	LOT 3 BLOCK 157 PLAN VAP8477 DISTRICT LOT 37 NEW WESTMINSTER	1,328.99
306-718-41-0000	LOT A BLOCK 157 PLAN VAP12622 DISTRICT LOT 37 NEW WESTMINSTER	2,273.66
306-718-49-0000	LOT B BLOCK 157 PLAN VAP12622 DISTRICT LOT 37 NWD GROUP 1.	4,421.33
306-718-92-0000	BLOCK 158 PLAN LMP41396 DISTRICT LOT 37 NEW WESTMINSTER PARCEL A.	4,951.91
306-722-05-0000	LOT 34 BLOCK 68 PLAN VAP2053 DISTRICT LOT 37 NWD & BLKS 71 & 72 LOT 33 BLOCK 68 PLAN VAP2053 DISTRICT LOT 37 NEW WESTMINSTER LAND DISTRICT & BLKS 71 & 72.	2,000.77
306-725-45-0000	LOT 25 BLOCK 31 PLAN VAP3941 DISTRICT LOT 37 NWD GROUP 1 BLK 34 LOT 24 BLOCK 31 PLAN VAP3941 DISTRICT LOT 37 GROUP 1 NEW WESTMINSTER LAND DISTRICT & BLK 34.	524.95
306-728-75-0000	LOT 29 BLOCK 31 PLAN VAP3941 DISTRICT LOT 37 NWD & BLK 34.	1,023.81
306-770-02-0000	LOT A BLOCK 36 PLAN 6270 DISTRICT LOT 37 NEW WESTMINSTER	797.78
306-770-22-0001	LOT 1 PLAN VAS2393 DISTRICT LOT 37 NEW WESTMINSTER GROUP 1 AN UNDIV 4252/15179 SHARE IN THE COMMON PROPERTY THEREIN.	2,074.22
306-770-42-0000	LOT 7 BLOCK 36 PLAN 4033 DISTRICT LOT 37 NEW WESTMINSTER	657.85
306-770-52-0000	LOT 6 BLOCK 36 PLAN 4033 DISTRICT LOT 37 NEW WESTMINSTER GROUP 1	496.39
306-770-62-0000	LOT 5 BLOCK 36 PLAN 4033 DISTRICT LOT 37 NEW WESTMINSTER	742
718-303-78-0000	LOT 1 BLOCK 155 PLAN EPP139204 DISTRICT LOT 37 NWD GROUP 1 & BLK 156	1,651.27
718-306-04-0131	LOT 131 PLAN LMS3463 DISTRICT LOT 37 NEW WESTMINSTER UNDIV 597/103279 SHARE IN COM PROP THEREIN.	274.6
718-306-04-0132	LOT 132 PLAN LMS3463 DISTRICT LOT 37 NEW WESTMINSTER UNDIV 1099/103279 SHARE IN COM PROP THEREIN.	452.79
718-306-04-0133	LOT 133 PLAN LMS3463 DISTRICT LOT 37 NEW WESTMINSTER UNDIV 1289/103279 SHARE IN COM PROP THEREIN.	451.45
718-306-04-0134	LOT 134 PLAN LMS3463 DISTRICT LOT 37 NEW WESTMINSTER UNDIV 946/103279 SHARE IN COM PROP THEREIN.	400.96
718-306-04-0135	LOT 135 PLAN LMS3463 DISTRICT LOT 37 NEW WESTMINSTER UNDIV 2026/103279 SHARE IN COM PROP THEREIN.	744.29
718-306-04-0136	LOT 136 PLAN LMS3463 DISTRICT LOT 37 NEW WESTMINSTER UNDIV 1809/103279 SHARE IN COM PROP THEREIN.	678.99

718-306-04-0137	LOT 137 PLAN LMS3463 DISTRICT LOT 37 NEW WESTMINSTER UNDIV 2408/103279 SHARE IN COM PROP THEREIN.	858.73
718-306-04-0144	LOT 144 PLAN LMS3463 DISTRICT LOT 37 NEW WESTMINSTER UNDIV 851/103279 SHARE IN COM PROP THEREIN.	555.12
718-306-04-0145	LOT 145 PLAN LMS3463 DISTRICT LOT 37 NEW WESTMINSTER UNDIV 1211/103279 SHARE IN COM PROP THEREIN.	784.01
718-306-04-0146	LOT 146 PLAN LMS3463 DISTRICT LOT 37 NEW WESTMINSTER UNDIV 1210/103279 SHARE IN COM PROP THEREIN.	784.01
718-306-04-0147	LOT 147 PLAN LMS3463 DISTRICT LOT 37 NEW WESTMINSTER UNDIV 1488/103279 SHARE IN COM PROP THEREIN.	928.75
718-306-04-0148	LOT 148 PLAN LMS3463 DISTRICT LOT 37 NEW WESTMINSTER UNDIV 2055/103279 SHARE IN COM PROP THEREIN.	1,498.28
770-300-07-0000	LOT B BLOCK 14 PLAN VAP20544 DISTRICT LOT 37 NEW WESTMINSTER	5,127.55
770-300-20-0000	LOT A BLOCK 13 PLAN EPP131657 DISTRICT LOT 37 NWD GROUP 1	2,195.15
770-300-33-0000	LOT 9 BLOCK 15 PLAN VAP1991 DISTRICT LOT 37 NEW WESTMINSTER	182.73
770-300-36-0000	LOT 2 BLOCK 16 PLAN VAP12817 DISTRICT LOT 37 NWD	1,406.49
770-300-93-0001	LOT 1 PLAN VAS580 DISTRICT LOT 37 NEW WESTMINSTER UNDIV 630/4057 SHARE IN COMM PROP THEREIN.	294.42
770-300-93-0002	LOT 2 PLAN VAS580 DISTRICT LOT 37 NEW WESTMINSTER UNDIV 475/4057 SHARE IN COMM PROP THEREIN.	155.12
770-300-93-0003	LOT 3 PLAN VAS580 DISTRICT LOT 37 NEW WESTMINSTER UNDIV 441/4057 SHARE IN COM PROP THEREIN.	146.26
770-300-93-0004	LOT 4 PLAN VAS580 DISTRICT LOT 37 NEW WESTMINSTER UNDIV 434/4057 SHARE IN COM PROP THEREIN.	144.36
770-300-93-0005	LOT 5 PLAN VAS580 DISTRICT LOT 37 NEW WESTMINSTER UNDIV 435/4057 SHARE IN COM PROP THEREIN.	144.36
770-300-93-0006	LOT 6 PLAN VAS580 DISTRICT LOT 37 NEW WESTMINSTER UNDIV 457/4057 SHARE IN COM PROP THEREIN.	150.69
770-300-93-0007	LOT 7 PLAN VAS580 DISTRICT LOT 37 NEW WESTMINSTER UNDIV 365/4057 SHARE IN COM PROP THEREIN.	125.36
770-300-93-0008	LOT 8 PLAN VAS580 DISTRICT LOT 37 NEW WESTMINSTER UNDIV 408/4057 SHARE IN COM PROP THEREIN.	136.76
770-300-93-0009	LOT 9 PLAN VAS580 DISTRICT LOT 37 NEW WESTMINSTER UNDIV 412/4057 SHARE IN COM PROP THEREIN.	138.03
770-301-05-0000	LOT 12 BLOCK 15 PLAN VAP1991 DISTRICT LOT 37 NWD EXCEPT PLAN REF PL 2424 LOT 11 BLOCK 15 PLAN VAP1991 DISTRICT LOT 37 NEW WESTMINSTER LAND DISTRICT EXCEPT PLAN REF PL 2424 LOT 11 & 12 BLK 15 DL 37 PLN VAP1991 AND LOT 1 BLK 18 19 & 22 DL 37 PLN 2220 LOT 1 BLOCK 18 19 20 PLAN 2220 DISTRICT LOT 37 NEW WESTMINSTER LAND DISTRICT	4,189.97
770-301-62-0000	LOT A PLAN EPP88259 DISTRICT LOT 37 NWD GROUP 1	3,257.59
770-301-97-0000	LOT 1 BLOCK 18 PLAN 7656 DISTRICT LOT 37 NWD OF LOTS 2 TO 5 & BLK 19 & 22 LOT 2 BLOCK 18&19&22 PLAN 7656 SUBSIDY LOT 2 TO 5 DISTRICT LOT 37 NEW WESTMINSTER LAND DISTRICT.	7,958.14

770-302-07-0000	LOT 1 BLOCK 18 PLAN 16359 DISTRICT LOT 37 NWD & BLK 19 22.	3,649.89
770-302-55-0000	LOT 9 BLOCK 18 PLAN VAP2220 DISTRICT LOT 37 NWD & BLK 19 & 22 EXC (A) THAT PT NOW KINGSWAY SEE REF PL 2424 (B) THAT PT IN PLN 16359.	1,482.22
770-302-97-0000	LOT 10 BLOCK 18 PLAN VAP2220 DISTRICT LOT 37 NWD & BLKS 19 22.	888.32
770-303-05-0000	LOT 12 BLOCK 23 PLAN VAP3387 DISTRICT LOT 37 NEW WESTMINSTER	1,261.75
770-303-21-0001	LOT 1 PLAN BCS4283 DISTRICT LOT 37 NWD GROUP 1 TOGATHER WITH AN INTEREST IN THE COMMON PROPERTY IN PROPORTION TO THE UNIT ENTITLEMENT OF THE STRATA LOT AS SHOWN ON FORM V AS APPROPRIATE.	463.47
770-303-21-0002	LOT 2 PLAN BCS4283 DISTRICT LOT 37 NWD GROUP 1 TOGATHER WITH AN INTEREST IN THE COMMON PROPERTY IN PROPORTION TO THE UNIT ENTITLEMENT OF THE STRATA LOT AS SHOWN ON FORM V AS APPROPRIATE.	474.23
770-303-33-0000	LOT 14 BLOCK 23 PLAN VAP3387 DISTRICT LOT 37 NEW WESTMINSTER	1,147.09
770-303-45-0000	LOT 12 BLOCK 26 PLAN VAP2608 DISTRICT LOT 37 NEW WESTMINSTER EXCEPT PLAN RP2424.	1,164.50
770-303-69-0000	LOT 13 BLOCK 26 PLAN VAP2608 DISTRICT LOT 37 NEW WESTMINSTER	791.95
770-303-95-0000	LOT 14 BLOCK 26 PLAN VAP2608 DISTRICT LOT 37 NEW WESTMINSTER	825
770-304-05-0000	LOT 1 BLOCK 27 PLAN VAP2481 DISTRICT LOT 37 NWD AMD LOT (SEE 252362L).	1,773.28
770-304-97-0000	BLOCK 30 PLAN LMP33497 DISTRICT LOT 37 NEW WESTMINSTER PARCEL A.	3,034.72
770-305-55-0000	LOT 4 BLOCK 31&34 PLAN VAP3941 DISTRICT LOT 37 NEW WESTMINSTER	1,317.60
770-305-75-0000	LOT A BLOCK 31&34 PLAN 12331 DISTRICT LOT 37 NEW WESTMINSTER	1,700.66
770-305-95-0000	LOT B BLOCK 31&34 PLAN 12331 DISTRICT LOT 37 NEW WESTMINSTER	2,266.70
770-306-05-0000	LOT 7AMD PLAN VAP2674 DISTRICT LOT 37 NWD BLOCK 35 & 38 REF PLAN 2451 LOT 8AMD BLOCK 35 & 38 PLAN VAP2674 DISTRICT LOT 37 NEW WESTMINSTER LAND DISTRICT REF PLAN 2451.	3,693.20
770-306-19-0000	LOT 6 BLOCK 35 PLAN VAP2674 DISTRICT LOT 37 NWD PART S 1/2 & BLK 38.	1,284.04
770-306-23-0000	LOT 5 BLOCK 35 PLAN VAP2674 DISTRICT LOT 37 NWD GROUP 1 AMENDED (REF PL 2451) & BLK 38.	1,311.90
770-306-27-0000	LOT 4 BLOCK 35 PLAN VAP2674 DISTRICT LOT 37 NWD AMD & BLK 38.	1,128.92
770-306-55-0001	LOT 1 PLAN LMS4473 DISTRICT LOT 37 NEW WESTMINSTER UNDIV 84/1469 SHARE IN COM PROP THEREIN.	552.75
770-306-55-0002	LOT 2 PLAN LMS4473 DISTRICT LOT 37 NEW WESTMINSTER GROUP 1 UNDIV 54/1469 SHARE IN COM PROP THEREIN.	374.13

770-306-55-0003	LOT 3 PLAN LMS4473 DISTRICT LOT 37 NEW WESTMINSTER UNDIV 60/1469 SHARE IN COM PROP THEREIN.	441.18
770-306-55-0004	LOT 4 PLAN LMS4473 DISTRICT LOT 37 NEW WESTMINSTER UNDIV 57/1469 SHARE IN COM PROP THEREIN.	415.41
770-306-55-0005	LOT 5 PLAN LMS4473 DISTRICT LOT 37 NEW WESTMINSTER UNDIV 40/1469 SHARE IN COM PROP THEREIN.	296.38
770-306-55-0006	LOT 6 PLAN LMS4473 DISTRICT LOT 37 NWD BCAGROUP 1 TOGETHER WITH AN INTEREST IN THE COMMON PROPERTY IN PROPORTION TO THE UNIT ENTITLEMENT OF THE STRATA LOT AS SHOWN ON FORM 1 OR V AS APPROPRIATE	295.37
770-306-65-0000	LOT 1 BLOCK 35 PLAN VAP2674 DISTRICT LOT 37 NWD GROUP 1 AMENDED (REF PL 2451) & BLK 38.	1,145.38
770-306-81-0000	LOT A BLOCK 39 PLAN VAP20862 DISTRICT LOT 37 NWD OF LOT C.	1,228.32
770-306-85-0000	LOT B BLOCK 39 PLAN VAP20862 DISTRICT LOT 37 NWD GROUP 1 OF LOT C.	1,635.44
770-306-94-0000	LOT 13 BLOCK 37 PLAN VAP4510 DISTRICT LOT 37 NEW WESTMINSTER (EXPLANATORY PLAN 10005).	5,003.20
770-307-06-0000	LOT A BLOCK 40&41 PLAN VAP2426 DISTRICT LOT 37 NWD	20,430.30
770-307-45-0000	LOT 3 BLOCK 39 PLAN VAP6112 DISTRICT LOT 37 NWD EXCEPT PLAN REF PLN 2447 OF LOT C.	1,120.69
770-307-49-0000	LOT 4 BLOCK 42 PLAN VAP3114 DISTRICT LOT 37 NWD EXC PT IN REF PL 2447 LOT 3 BLOCK 42 PLAN VAP3114 DISTRICT LOT 37 NEW WESTMINSTER LAND DISTRICT EXC PT IN REF PL 2447.	2,015.34
770-307-51-0000	LOT 2 BLOCK 42 PLAN VAP3114 DISTRICT LOT 37 NWD GROUP 1 EXC PART IN REF PL 2447.	1,160.57
770-307-53-0000	LOT 1 BLOCK 42 PLAN VAP3114 DISTRICT LOT 37 NWD GROUP 1.	2,002.67
770-307-75-0000	LOT 4 BLOCK 43 PLAN VAP3126 DISTRICT LOT 37 NWD GROUP 1.	1,278.97
770-308-02-0000	PLAN LMP27423 DISTRICT LOT 37 NWD PARCEL D BLOCK 44 & 45.	4,803.75
770-308-15-0000	LOT 3 BLOCK 43 PLAN VAP3126 DISTRICT LOT 37 NEW WESTMINSTER	761.05
770-308-59-0000	LOT 2 BLOCK 43 PLAN VAP3126 DISTRICT LOT 37 NEW WESTMINSTER	1,321.40
770-308-61-0000	LOT 1 BLOCK 43 PLAN VAP3126 DISTRICT LOT 37 NWD GROUP 1 EXC PT IN REF PL 2447.	1,239.34
770-308-65-0000	LOT 4 BLOCK 46 PLAN VAP4418 DISTRICT LOT 37 NEW WESTMINSTER	1,259.98
770-308-67-0000	LOT 3 BLOCK 46 PLAN VAP4418 DISTRICT LOT 37 NEW WESTMINSTER	787.65
770-308-71-0000	LOT 1 BLOCK 46 PLAN VAP4418 DISTRICT LOT 37 NWD & LOT 2.	3,144.89
770-308-96-0000	LOT 15 BLOCK 44 PLAN VAP2426 DISTRICT LOT 37 NEW WESTMINSTER EXC PART IN REF PLAN 2447 & BLK 45 LOT 16 BLOCK 44 PLAN VAP2426 DISTRICT LOT 37 NEW WESTMINSTER LAND DISTRICT EXC PART IN REF PLAN 2447 & BLK 45 LOT 14	4,358.01

	BLOCK 44 PLAN VAP2426 DISTRICT LOT 37 NEW WESTMINSTER LAND DISTRICT EXC PART IN REF PLAN 2447 & BLK 45.	
770-309-06-0000	LOT 1 BLOCK C PLAN LMP5899 DISTRICT LOT 37 NWD	47,817.83
770-309-13-0000	LOT 16 PLAN VAP2639 DISTRICT LOT 37 NEW WESTMINSTER BLOCK 47 50 & 51.	1,078.90
770-309-81-0000	LOT 17 PLAN VAP2639 DISTRICT LOT 37 NEW WESTMINSTER BLOCK 47 50 & 51.	1,109.92
770-309-87-0000	LOT 18 BLOCK 47 PLAN VAP2639 DISTRICT LOT 37 NWD EXC PT NOW KINGSWAY (REF VAP2447) & BLKS 50 & 51	731.3
770-309-93-0000	LOT A BLOCK 47 PLAN EPP28369 DISTRICT LOT 37 NWD GROUP 1.	4,291.53
770-311-07-0000	LOT A BLOCK 51 PLAN VAP14364 DISTRICT LOT 37 NEW WESTMINSTER	3,678.64
770-311-55-0000	LOT 25 PLAN 6422 DISTRICT LOT 37 NEW WESTMINSTER BLOCK 47 50 & 51.	1,225.16
770-311-65-0001	LOT 1 PLAN EPS1529 DISTRICT LOT 37 NWD GROUP 1 TOGETHER WITH AN INTEREST IN THE COMMON PROPERTY IN PROPORTION TO THE UNIT ENTITLEMENT OF THE STRATA LOT AS SHOWN ON FORM 1 OR V AS APPROPRIATE.	524.25
770-311-65-0002	LOT 2 PLAN EPS1529 DISTRICT LOT 37 NWD GROUP 1 TOGETHER WITH AN INTEREST IN THE COMMON PROPERTY IN PROPORTION TO THE UNIT ENTITLEMENT OF THE STRATA LOT AS SHOWN ON FORM 1 OR V AS APPROPRIATE.	1,057.37
770-311-70-0000	LOT A BLOCK 52 PLAN LMP4745 DISTRICT LOT 37 NWD & BLK 53.	3,632.42
770-311-75-0000	LOT 2 BLOCK 54 PLAN VAP6414 DISTRICT LOT 37 NEW WESTMINSTER	1,025.71
770-311-95-0000	LOT 3 BLOCK 54 PLAN VAP6414 DISTRICT LOT 37 NEW WESTMINSTER	2,080.55
770-311-96-0000	LOT 2 BLOCK 53 PLAN 630A DISTRICT LOT 37 NEW WESTMINSTER REF PLN 298.	2,197.68
770-312-05-0000	LOT 57 BLOCK 7 PLAN 14415 DISTRICT LOT 49 NEW WESTMINSTER	1,449.29
770-312-35-0000	LOT 45 BLOCK 7 PLAN VAP2589 DISTRICT LOT 36 NWD EXCEPT PLAN 2447 & 13656 & DL 49.	1,081.43
770-313-02-0000	LOT G BLOCK 10 PLAN VAP20558 DISTRICT LOT 36 NWD & DL 49.	2,652.92
770-313-11-0000	LOT 43 BLOCK 7 PLAN VAP2589 DISTRICT LOT 36 NWD EXC PT IN REF PL 2447 & PT IN PL 13656 & DL 49 LOT 44 BLOCK 7 PLAN VAP2589 DISTRICT LOT 36 NEW WESTMINSTER LAND DISTRICT EXC PT IN REF PL 2447 & PT IN PL 13656 & DL 49.	1,307.47
770-313-38-0001	LOT 1 PLAN VAS2760 NWD DISTRICT LOT 36 & 49 UNDIV 542/26176 SHARE IN COM PROP THERIN TOGETHER WITH AN INTEREST IN THE COMMON PROPERTY IN PROPORTION TO THE UNIT ENTITLEMENT OF THE STRATA LOT AS SHOWN ON FORM 1 OR V AS APPROPRIATE.	363.56
770-313-38-0002	LOT 2 PLAN VAS2760 NEW WESTMINSTER DISTRICT LOT 36 & 49 UNDIV 578/26176 SHARE IN COM PROP THERIN.	366.28

770-313-38-0003	LOT 3 PLAN VAS2760 NEW WESTMINSTER DISTRICT LOT 36 & 49 UNDIV 578/26176 SHARE IN COM PROP THERIN.	366.28
770-313-38-0004	LOT 4 PLAN VAS2760 NEW WESTMINSTER DISTRICT LOT 36 & 49 UNDIV 578/26176 SHARE IN COM PROP THERIN.	366.28
770-313-38-0005	LOT 5 PLAN VAS2760 NEW WESTMINSTER DISTRICT LOT 36 & 49 UNDIV 1110/26176 SHARE IN COM PROP THERIN.	598.27
770-313-38-0006	LOT 6 PLAN VAS2760 NEW WESTMINSTER DISTRICT LOT 36 & 49 UNDIV 549/26176 SHARE IN COM PROP THERIN.	350.71
770-313-38-0007	LOT 7 PLAN VAS2760 NEW WESTMINSTER DISTRICT LOT 36 & 49 UNDIV 501/26176 SHARE IN COM PROP THERIN.	324.56
770-313-38-0008	LOT 8 PLAN VAS2760 NEW WESTMINSTER DISTRICT LOT 36 & 49 UNDIV 633/26176 SHARE IN COM PROP THERIN.	394.65
770-313-38-0009	LOT 9 PLAN VAS2760 NEW WESTMINSTER DISTRICT LOT 36 & 49 UNDIV 633/26176 SHARE IN COM PROP THERIN.	394.65
770-313-38-0010	LOT 10 PLAN VAS2760 NEW WESTMINSTER DISTRICT LOT 36 & 49 UNDIV 551/26176 SHARE IN COM PROP THERIN.	352.1
770-313-38-0011	LOT 11 PLAN VAS2760 NEW WESTMINSTER DISTRICT LOT 36 & 49 UNDIV 493/26176 SHARE IN COM PROP THERIN.	319.62
770-313-97-0000	LOT 56 BLOCK 7 PLAN VAP13656 DISTRICT LOT 49 NEW WESTMINSTER	2,505.40
770-314-55-0000	LOT 17 BLOCK 8 PLAN VAP1678 DISTRICT LOT 36 NWD GROUP 1 & DL 49.	1,536.67
770-314-76-0003	LOT 3 PLAN VAS1533 NEW WESTMINSTER DISTRICT LOT 36 & 49 UNDIV 1/42926 SHARE IN COM PROP THEREIN.	406.17
770-314-76-0004	LOT 4 PLAN VAS1533 DISTRICT LOT 36 NWD GROUP 1 & DL 49 UNDIV 1728/42926 SHARE IN COM PROP THEREIN TOGETHER WITH AN INTEREST IN THE COMMON PROPERTY IN PROPORTION TO THE UNIT ENTITLEMENT OF THE STRATA LOT AS SHOWN ON FORM 1 OR V AS APPROPRIATE.	762.89
770-314-76-0005	LOT 5 PLAN VAS1533 DISTRICT LOT 36 NWD GROUP 1 & DL 49 UNDIV 4072/42926 SHARE IN COM PROP THEREIN TOGETHER WITH AN INTEREST IN THE COMMON PROPERTY IN PROPORTION TO THE UNIT ENTITLEMENT OF THE STRATA LOT AS SHOWN ON FORM 1 OR V AS APPROPRIATE.	1,568.96
770-314-76-0006	LOT 6 PLAN VAS1533 DISTRICT LOT 36 NWD GROUP 1 & DL 49 UNDIV 1155/42926 SHARE IN COM PROP THEREIN TOGETHER WITH AN INTEREST IN THE COMMON PROPERTY IN PROPORTION TO THE UNIT ENTITLEMENT OF THE STRATA LOT AS SHOWN ON FORM 1 OR V AS APPROPRIATE.	345.01
770-314-76-0007	LOT 7 PLAN VAS1533 DISTRICT LOT 36 NWD GROUP 1 & DL 49 UNDIV 881/42926 SHARE IN COM PROP THEREIN TOGETHER WITH AN INTEREST IN THE COMMON PROPERTY IN PROPORTION TO THE UNIT ENTITLEMENT OF THE STRATA LOT AS SHOWN ON FORM 1 OR V AS APPROPRIATE.	282.7
770-314-76-0013	LOT 13 PLAN VAS1533 DISTRICT LOT 36 NWD GROUP 1 & DL 49 UNDIV 1510/42926 SHARE IN COM PROP THEREIN TOGETHER WITH AN INTEREST IN THE COMMON PROPERTY IN PROPORTION TO THE UNIT ENTITLEMENT OF THE STRATA LOT AS SHOWN ON FORM 1 OR V AS APPROPRIATE.	684.12

770-314-76-0014	LOT 14 PLAN VAS1533 DISTRICT LOT 36 NWD GROUP 1 & DL 49 UNDIV 1440/42926 SHARE IN COM PROP THEREIN TOGETHER WITH AN INTEREST IN THE COMMON PROPERTY IN PROPORTION TO THE UNIT ENTITLEMENT OF THE STRATA LOT AS SHOWN ON FORM 1 OR V AS APPROPRIATE.	658.36
770-314-76-0015	LOT 15 PLAN VAS1533 DISTRICT LOT 36 NWD GROUP 1 & DL 49 UNDIV 1536/42926 SHARE IN COM PROP THEREIN TOGETHER WITH AN INTEREST IN THE COMMON PROPERTY IN PROPORTION TO THE UNIT ENTITLEMENT OF THE STRATA LOT AS SHOWN ON FORM 1 OR V AS APPROPRIATE.	655.19
770-314-76-0016	LOT 16 PLAN VAS1533 DISTRICT LOT 36 NWD GROUP 1 & DL 49 UNDIV 1257/42926 SHARE IN COM PROP THEREIN TOGETHER WITH AN INTEREST IN THE COMMON PROPERTY IN PROPORTION TO THE UNIT ENTITLEMENT OF THE STRATA LOT AS SHOWN ON FORM 1 OR V AS APPROPRIATE.	524.95
770-314-76-0017	LOT 17 PLAN VAS1533 DISTRICT LOT 36 NWD GROUP 1 & DL 49 UNDIV 696/42926 SHARE IN COM PROP THEREIN TOGETHER WITH AN INTEREST IN THE COMMON PROPERTY IN PROPORTION TO THE UNIT ENTITLEMENT OF THE STRATA LOT AS SHOWN ON FORM 1 OR V AS APPROPRIATE.	375.84
770-314-76-0018	LOT 18 PLAN VAS1533 DISTRICT LOT 36 NWD GROUP 1 & DL 49 UNDIV 736/42926 SHARE IN COM PROP THEREIN TOGETHER WITH AN INTEREST IN THE COMMON PROPERTY IN PROPORTION TO THE UNIT ENTITLEMENT OF THE STRATA LOT AS SHOWN ON FORM 1 OR V AS APPROPRIATE.	394.27
770-314-76-0019	LOT 19 PLAN VAS1533 DISTRICT LOT 36 NWD & DL 49 TOGETHER WITH AN INTEREST IN THE COMMON PROPERTY IN PROPORTION TO THE UNIT ENTITLEMENT OF THE STRATA LOT AS SHOWN ON FORM 1 OR V AS APPROPRIATE.	472.21
770-314-76-0020	LOT 20 PLAN VAS1533 NEW WESTMINSTER DISTRICT LOT 36 & 49 UNDIV 909/42926 SHARE IN COM PROP THEREIN.	472.21
770-314-76-0021	LOT 21 PLAN VAS1533 DISTRICT LOT 36 NWD & DL 49 TOGETHER WITH AN INTEREST IN THE COMMON PROPERTY IN PROPORTION TO THE UNIT ENTITLEMENT OF THE STRATA LOT AS SHOWN ON FORM 1 OR V AS APPROPRIATE.	477.91
770-314-76-0022	LOT 22 PLAN VAS1533 DISTRICT LOT 36 NWD GROUP 1 & DL49 TOGETHER WITH AN INTEREST IN THE COMMON PROPERTY IN PROPORTION TO THE UNIT ENTITLEMENT OF THE STRATA LOT AS SHOWN ON FORM 1 OR V AS APPROPRIATE.	523.62
770-314-76-0023	LOT 23 PLAN VAS1533 NEW WESTMINSTER DISTRICT LOT 36 & 49 UNDIV 1177/42926 SHARE IN COM PROP THEREIN.	556.48
770-314-76-0024	LOT 24 PLAN VAS1533 NEW WESTMINSTER DISTRICT LOT 36 & 49 UNDIV 649/42926 SHARE IN COM PROP THEREIN.	354
770-314-76-0025	LOT 25 PLAN VAS1533 NEW WESTMINSTER DISTRICT LOT 36 & 49 UNDIV 917/42926 SHARE IN COM PROP THEREIN.	475.63
770-314-76-0026	LOT 26 PLAN VAS1533 DISTRICT LOT 36 NWD GROUP 1 & DL 49 UNDIV 644/42926 SHARE IN COM PROP THEREIN TOGETHER WITH AN INTEREST IN THE COMMON PROPERTY IN PROPORTION TO THE UNIT ENTITLEMENT OF THE STRATA LOT AS SHOWN ON FORM 1 OR	351.97

	V AS APPROPRIATE.	
770-314-76-0027	LOT 27 PLAN VAS1533 DISTRICT LOT 36 NWD GROUP 1 & DL 49 UNDIV 738/42926 SHARE IN COM PROP THEREIN TOGETHER WITH AN INTEREST IN THE COMMON PROPERTY IN PROPORTION TO THE UNIT ENTITLEMENT OF THE STRATA LOT AS SHOWN ON FORM 1 OR V AS APPROPRIATE.	394.96
770-314-76-0028	LOT 28 PLAN VAS1533 DISTRICT LOT 36 NWD GROUP 1 & DL 49 UNDIV 938/42926 SHARE IN COM PROP THEREIN TOGETHER WITH AN INTEREST IN THE COMMON PROPERTY IN PROPORTION TO THE UNIT ENTITLEMENT OF THE STRATA LOT AS SHOWN ON FORM 1 OR V AS APPROPRIATE.	461.82
770-314-76-0029	LOT 29 PLAN VAS1533 DISTRICT LOT 36 NWD GROUP 1 & DL 49 UNDIV 1194/42926 SHARE IN COM PROP THEREIN TOGETHER WITH AN INTEREST IN THE COMMON PROPERTY IN PROPORTION TO THE UNIT ENTITLEMENT OF THE STRATA LOT AS SHOWN ON FORM 1 OR V AS APPROPRIATE.	593.71
770-314-76-0030	LOT 30 PLAN VAS1533 DISTRICT LOT 36 NWD GROUP 1 & DL 49 UNDIV 2433/42926 SHARE IN COM PROP THEREIN TOGETHER WITH AN INTEREST IN THE COMMON PROPERTY IN PROPORTION TO THE UNIT ENTITLEMENT OF THE STRATA LOT AS SHOWN ON FORM 1 OR V AS APPROPRIATE.	1,080.80
770-314-76-0031	LOT 31 PLAN VAS1533 NEW WESTMINSTER DISTRICT LOT 36 & 49 UNDIV 1664/42926 SHARE IN COM PROP THEREIN.	490.89
770-314-76-0032	STRATA LOT 32 PLAN VAS1533 DISTRICT LOT 36 NWD & DL 49 THEREIN TOGETHER WITH AN INTEREST IN THE COMMON PROPERTY IN PROPORTION TO THE UNIT ENTITLEMENT OF THE STRATA LOT AS SHOWN ON FORM 1 OR V AS APPROPRIATE	330.82
770-314-76-0033	LOT 33 PLAN VAS1533 NEW WESTMINSTER DISTRICT LOT 36 & 49 UNDIV 1235/42926 SHARE IN COM PROP THEREIN.	409.97
770-314-95-0000	LOT 18 BLOCK 8 PLAN VAP1678 DISTRICT LOT 36 NWD EXC THE N 20' NOW LANE & PT IN REF PL 2447 & DL 49.	1,339.76
770-315-05-0000	LOT A BLOCK 3 PLAN LMP7992 DISTRICT LOT 36 NWD & DL 49.	842.73
770-315-65-0000	LOT 6 BLOCK 3 PLAN VAP4317 DISTRICT LOT 36 NEW WESTMINSTER EXC THAT PART NOW KINGSWAY SEE REF PLAN 2447 & DL 49 LOT 5 BLOCK 3 PLAN VAP4317 DISTRICT LOT 36 NEW WESTMINSTER LAND DISTRICT EXC THAT PART NOW KINGSWAY SEE REF PLAN 2447 & DL 49.	1,262.51
770-315-66-0000	LOT 1 BLOCK 12 PLAN VAP11999 DISTRICT LOT 49 NWD	1,318.86
770-315-75-0001	STRATA LOT 1 PLAN EPS6647 DISTRICT LOT 49 NWD GROUP 1 TOGETHER WITH AN INTEREST IN THE COMMON PROPERTY IN PROPORTION TO THE UNIT ENTITLEMENT OF THE STRATA LOT AS SHOWN ON FORM V	898.45
770-315-75-0002	STRATA LOT 2 PLAN EPS6647 DISTRICT LOT 49 NWD GROUP 1 TOGETHER WITH AN INTEREST IN THE COMMON PROPERTY IN PROPORTION TO THE UNIT ENTITLEMENT OF THE STRATA LOT AS SHOWN ON FORM V	975.2

770-315-75-0003	STRATA LOT 3 PLAN EPS6647 DISTRICT LOT 49 NWD GROUP 1 TOGETHER WITH AN INTEREST IN THE COMMON PROPERTY IN PROPORTION TO THE UNIT ENTITLEMENT OF THE STRATA LOT AS SHOWN ON FORM V	912.59
770-315-75-0004	STRATA LOT 4 PLAN EPS6647 DISTRICT LOT 49 NWD GROUP 1 TOGETHER WITH AN INTEREST IN THE COMMON PROPERTY IN PROPORTION TO THE UNIT ENTITLEMENT OF THE STRATA LOT AS SHOWN ON FORM V	802.86
770-315-75-0005	STRATA LOT 5 PLAN EPS6647 DISTRICT LOT 49 NWD GROUP 1 TOGETHER WITH AN INTEREST IN THE COMMON PROPERTY IN PROPORTION TO THE UNIT ENTITLEMENT OF THE STRATA LOT AS SHOWN ON FORM V	767.79
770-315-75-0006	STRATA LOT 6 PLAN EPS6647 DISTRICT LOT 49 NWD GROUP 1 TOGETHER WITH AN INTEREST IN THE COMMON PROPERTY IN PROPORTION TO THE UNIT ENTITLEMENT OF THE STRATA LOT AS SHOWN ON FORM V	808.04
770-315-75-0007	STRATA LOT 7 PLAN EPS6647 DISTRICT LOT 49 NWD GROUP 1 TOGETHER WITH AN INTEREST IN THE COMMON PROPERTY IN PROPORTION TO THE UNIT ENTITLEMENT OF THE STRATA LOT AS SHOWN ON FORM V	816.02
770-315-96-0000	LOT 2 BLOCK 12 PLAN VAP11999 DISTRICT LOT 49 NEW WESTMINSTER LOT 2 OF A OF 3 BLK 12 N PT DL 36 & 49 PLN 11999.	1,212.49
770-317-06-0001	LOT 1 PLAN LMS2866 DISTRICT LOT 49 NEW WESTMINSTER UNDIV 119/3959 SHARE IN COM PROP THEREIN.	753.04
770-317-06-0002	LOT 2 PLAN LMS2866 DISTRICT LOT 49 NEW WESTMINSTER UNDIV 75/3959 SHARE IN COM PROP THEREIN.	510.15
770-317-06-0003	LOT 3 PLAN LMS2866 DISTRICT LOT 49 NEW WESTMINSTER UNDIV 81/3959 SHARE IN COM PROP THEREIN.	546.97
770-317-06-0004	LOT 4 PLAN LMS2866 DISTRICT LOT 49 NEW WESTMINSTER UNDIV 82/3959 SHARE IN COM PROP THEREIN.	549.33
770-317-06-0005	LOT 5 PLAN LMS2866 DISTRICT LOT 49 NEW WESTMINSTER UNDIV 85/3959 SHARE IN COM PROP THEREIN.	568.58
770-317-06-0006	LOT 6 PLAN LMS2866 DISTRICT LOT 49 NEW WESTMINSTER UNDIV 87/3959 SHARE IN COM PROP THEREIN.	575.99
770-317-06-0007	LOT 7 PLAN LMS2866 DISTRICT LOT 49 NEW WESTMINSTER UNDIV 152/3959 SHARE IN COM PROP THEREIN.	920
770-318-05-0000	LOT 1 BLOCK 5 PLAN VAP3442 NWD DISTRICT LOT 36 & 49 GROUP 1.	921.88
770-318-45-0000	LOT 2 BLOCK 5 PLAN VAP3442 DISTRICT LOT 36 NWD & DL 49.	1,171.97
770-318-97-0000	LOT A BLOCK 5 PLAN EPP99459 DISTRICT LOT 36 NWD GROUP 1 & DL 49	667.98
770-319-05-0000	LOT B BLOCK 6 PLAN VAP8825 DISTRICT LOT 36 NWD & DL 49.	14,886.76
770-319-06-0000	LOT 1 BLOCK 14 PLAN VAP13746 DISTRICT LOT 49 NWD EXCEPT PLAN EX PLN 19072.	1,653.11

EXPLANATION**2025 Commercial Drive Business
Improvement Area Rate By-law**

Enactment of the attached by-law will impose a tax for 2025 on qualifying properties within the Commercial Drive Business Improvement Area. This is the fourth levying by-law for this fifth term BIA.

Director of Legal Services
June 3, 2025

A By-law to levy rates on qualifying real property in the Commercial Drive Business Improvement Area

City Clerk

Schedule A
Commercial Drive BIA 2025 Levies

Folio	Legal Description	BIA Levy
250-600-04-0001	LOT 1 PLAN BCS1464 DISTRICT LOT 264A NEW WESTMINSTER	1,647.49
250-600-04-0002	LOT 2 PLAN BCS1464 DISTRICT LOT 264A NEW WESTMINSTER	1,115.78
250-600-04-0003	LOT 3 PLAN BCS1464 DISTRICT LOT 264A NEW WESTMINSTER	1,167.24
250-600-48-0000	LOT 3&4 BLOCK 22 PLAN 1771 DISTRICT LOT 264A NEW WESTMINSTER LAND DISTRICT.	2,229.75
250-600-53-0000	LOT 1 BLOCK 23 PLAN VAPVAP16742 DISTRICT LOT 264A NWD GROUP 1.	3,561.29
250-600-58-0000	LOT A PLAN EPP69520 DISTRICT LOT 264A NWD	906.35
250-600-72-0000	LOT 6 BLOCK 22 PLAN VAP712&1771 DISTRICT LOT 264A NEW WESTMINSTER	1,102.24
250-600-92-0000	LOT 7 & 8 BLOCK 22 PLAN 1771 DISTRICT LOT 264A NEW WESTMINSTER LAND DISTRICT.	3,955.08
250-600-93-0000	LOT 2 BLOCK 23 PLAN VAP16742 DISTRICT LOT 264A NEW WESTMINSTER	2,704.59
250-601-04-0000	LOT 1 BLOCK 29 PLAN VAP1190 DISTRICT LOT 264 A NEW WESTMINSTER	1,647.07
250-601-05-0000	LOT A BLOCK 28 PLAN 1160 DISTRICT LOT 264A NWD (SEE 425685L) OF LOTS 11 & 12 & PL 1771.	2,301.07
250-601-12-0000	LOT 2 BLOCK 29 PLAN VAP1190 DISTRICT LOT 264 A NEW WESTMINSTER	1,606.95
250-601-15-0000	LOT 13 BLOCK 28 PLAN 404 & 1771 DISTRICT LOT 264A NEW WESTMINSTER	1,559.02
250-601-16-0000	LOT A BLOCK 29 PLAN VAP1190 DISTRICT LOT 264A NEW WESTMINSTER	3,837.52
250-601-25-0000	LOT E BLOCK 28 PLAN 404 & 1771 DISTRICT LOT 264A NEW WESTMINSTER PLAN 1160.	3,098.18
250-601-36-0000	LOT 5 & 6 BLOCK 29 PLAN VAP1190 & 1771 DISTRICT LOT 264A NEW WESTMINSTER LAND DISTRICT.	4,410.94
250-601-44-0000	LOT 7 BLOCK 29 DISTRICT LOT 264A NEW WESTMINSTER PLAN VAP1190 & 1771 EX W 7 FT.	1,421.45
250-601-53-0000	LOT 4 BLOCK 28 PLAN 404 & 1771 DISTRICT LOT 264A NEW WESTMINSTER	2,833.68
250-601-94-0000	LOT 8 BLOCK 29 DISTRICT LOT 264A NEW WESTMINSTER PLAN VAP1190 & 1771.	2,208.09
250-601-95-0000	LOT F BLOCK 28 PLAN 404 & 1771 DISTRICT LOT 264A NEW WESTMINSTER	7,653.38
250-604-02-0000	LOT 1 BLOCK 37 PLAN 404 & 1771 DISTRICT LOT 264A NEW WESTMINSTER PLAN VAP1099.	1,819.91
250-604-03-0000	LOT 9 & 10 BLOCK 38 PLAN VAP717 & 1771 DISTRICT LOT 264A NEW WESTMINSTER LAND DISTRICT.	5,299.95
250-604-12-0000	LOT 2 BLOCK 37 PLAN 404 & 1771 DISTRICT LOT 264A NEW WESTMINSTER	2,079.00

250-604-17-0000	LOT 11 BLOCK 38 PLAN 1771 VAP717 DISTRICT LOT 264A NEW WESTMINSTER	1,677.28
250-604-22-0000	LOT 3 BLOCK 37 PLAN VAPVAP1099 DISTRICT LOT 264A NWD GROUP 1 EXC THE E 8 FT NOW LANE & PL 1771.	2,108.79
250-604-30-0000	LOT 4 BLOCK 37 DISTRICT LOT 264A NEW WESTMINSTER PLAN VAP1099 & 1771.	2,232.46
250-604-36-0000	LOT 5 BLOCK 37 PLAN 404 & 1771 DISTRICT LOT 264A NEW WESTMINSTER PL VAP1099.	1,896.65
250-604-44-0000	LOT 6 BLOCK 37 PLAN 404 & 1771 DISTRICT LOT 264A NEW WESTMINSTER	2,351.89
250-604-63-0000	LOT 14 BLOCK 38 PLAN 404 & 1771 DISTRICT LOT 264A NEW WESTMINSTER PLN VAP717.	2,336.19
250-604-81-0000	LOT 15 BLOCK 38 DISTRICT LOT 264A NEW WESTMINSTER PLAN VAP717 & 1771.	2,414.81
250-604-91-0000	LOT 16 BLOCK 38 DISTRICT LOT 264A NEW WESTMINSTER PLAN VAP717 & 1771.	2,535.78
250-604-92-0000	PLAN 1771 NEW WESTMINSTER LAND DISTRICT LOT 7&8 BLK 37 DL 264A.	5,017.67
250-606-04-0000	LOT G BLOCK 44 PLAN 5829 DISTRICT LOT 264A NEW WESTMINSTER	1,962.54
250-606-14-0000	LOT H & J BLOCK 44 PLAN 5829 DISTRICT LOT 264A NEW WESTMINSTER LAND DISTRICT.	4,103.83
250-606-30-0000	LOT K BLOCK 44 PLAN 5829 DISTRICT LOT 264A NEW WESTMINSTER	1,654.71
250-606-98-0030	LOT 30 PLAN LMS2912 DISTRICT LOT 264A NEW WESTMINSTER UNDIV 1188/34824 SHARE IN COM PROP THEREIN.	1,232.23
250-606-98-0031	LOT 31 PLAN LMS2912 DISTRICT LOT 264A NEW WESTMINSTER UNDIV 708/34824 SHARE IN COM PROP THEREIN.	720.47
250-606-98-0032	LOT 32 PLAN LMS2912 DISTRICT LOT 264A NEW WESTMINSTER UNDIV 716/34824 SHARE IN COM PROP THEREIN.	807.04
250-606-98-0033	LOT 33 PLAN LMS2912 DISTRICT LOT 264A NEW WESTMINSTER UNDIV 710/34824 SHARE IN COM PROP THEREIN.	761.19
250-606-98-0034	LOT 34 PLAN LMS2912 DISTRICT LOT 264A NEW WESTMINSTER UNDIV 706/34824 SHARE IN COM PROP THEREIN.	797.84
250-606-98-0035	STRATA LOT 35 PLAN LMS2912 DISTRICT LOT 264A NWD GROUP 1 TOGETHER WITH AN INTEREST IN THE COMMON PROPERTY IN PROPORTION TO THE UNIT ENTITLEMENT OF THE STRATA LOT AS SHOWN ON FORM 1	709.73
250-606-98-0036	LOT 36 PLAN LMS2912 DISTRICT LOT 264A NEW WESTMINSTER UNDIV 646/34824 SHARE IN COM PROP THEREIN.	705.58
250-607-03-0000	LOT 1 BLOCK 48 PLAN 404 & 1771 DISTRICT LOT 264A NEW WESTMINSTER	1,155.50
250-607-06-0000	LOT A BLOCK 47 PLAN VAP3502 DISTRICT LOT 264A NWD LOT B BLOCK 47 PLAN VAP3502 DISTRICT LOT 264A NEW WESTMINSTER LAND DISTRICT.	5,715.21
250-607-11-0000	LOT 2 BLOCK 48 PLAN 404 & 1771 DISTRICT LOT 264A NEW WESTMINSTER	1,909.28
250-607-14-0000	LOT C BLOCK 47 PLAN VAPVAP3502 DISTRICT LOT 264A NWD GROUP 1.	1,021.90
250-607-	LOT 3 BLOCK 48 DISTRICT LOT 264A NEW WESTMINSTER PLAN	8,096.81

21-0000	1103 & 1771 LOT 5 BLOCK 48 PLAN 1103 & 1771 DISTRICT LOT 264A NEW WESTMINSTER LAND DISTRICT LOT 4 BLOCK 48 PLAN 1103 & 1771 DISTRICT LOT 264A NEW WESTMINSTER LAND DISTRICT.	
250-607-26-0000	LOT D E & F BLOCK 47 PLAN VAP3502 DISTRICT LOT 264A NEW WESTMINSTER LAND DISTRICT.	6,643.22
250-607-40-0000	LOT G BLOCK 47 PLAN VAP3502 DISTRICT LOT 264A NWD EXC THE W 7' AND THE E 8' NOW HWYS LOT H BLOCK 47 PLAN VAP3502 DISTRICT LOT 264A NEW WESTMINSTER LAND DISTRICT EXC THE W7' AND E8' NOW HWYS.	3,601.91
250-607-96-0000	LOT K BLOCK 47 PLAN VAP3502 DISTRICT LOT 264A NEW WESTMINSTER EXCEPT WEST 7' NOW ROAD LOT J BLOCK 47 PLAN VAP3502 DISTRICT LOT 264A NEW WESTMINSTER LAND DISTRICT.	5,065.15
250-607-97-0000	PLAN 1771 NEW WESTMINSTER LAND DISTRICT LOTS 6 7 & 8 BLK 48 DL 264A.	4,117.29
250-611-04-0000	LOT 1 BLOCK 137 PLAN VAP706 DISTRICT LOT 264A NWD OF LOT A & PL 1771.	3,165.89
250-611-09-0000	LOT 1 2 & 22 BLOCK 53 PLAN VAP608 & 1771 DISTRICT LOT 264A NEW WESTMINSTER LAND DISTRICT.	4,592.21
250-611-14-0000	LOT 2 BLOCK 137 DISTRICT LOT 264A NEW WESTMINSTER PLAN VAP706 & 1771 SUBSIDY LOT A.	2,910.42
250-611-20-0000	PLAN 1771 NEW WESTMINSTER LAND DISTRICT LOT 3& N 7FT OF 4 OF A BLK 137 DL 264A PL VAP706.	3,534.93
250-611-24-0000	LOT 4 BLOCK 137 PLAN VAP706 DISTRICT LOT 264A NWD EXCEPT PLAN PT IN RP 148 EXC THE N 7 FT OF LOT A & PL 1771.	1,067.03
250-611-31-0000	LOT 3 BLOCK 53 PLAN 1771 DISTRICT LOT 264A NEW WESTMINSTER	1,339.66
250-611-37-0000	LOT 4 BLOCK 53 PLAN 404 & 1771 DISTRICT LOT 264A NEW WESTMINSTER	1,010.61
250-611-41-0000	LOT 5 BLOCK 53 PLAN 404 & 1771 DISTRICT LOT 264A NEW WESTMINSTER	2,435.58
250-611-44-0000	LOT 1 BLOCK 137 PLAN LMP24388 DISTRICT LOT 264A NWD GROUP 1 OF LOT A.	5,818.12
250-611-92-0000	LOT 7A BLOCK 137 PLAN VAP706 DISTRICT LOT 264A NWD OF LOT A & PL 1771.	4,798.94
250-611-93-0000	LOT 6 BLOCK 53 DISTRICT LOT 264A NEW WESTMINSTER PLAN VAP608 & 1771.	2,884.24
250-612-03-0000	LOT A BLOCK 54 PLAN 1424 DISTRICT LOT 264A NWD OF LOTS 10 TO 12 & PL 1771.	1,782.00
250-612-06-0000	LOT 1 BLOCK 137 PLAN VAP14567 DISTRICT LOT 264A NWD OF LOT A.	14,057.02
250-612-11-0000	LOT B BLOCK 54 PLAN 1424 DISTRICT LOT 264A NWD OF LOTS 10 TO 12 & PL 1771.	1,493.12
250-612-19-0000	LOT C BLOCK 54 PLAN 1424 DISTRICT LOT 264A NWD OF LOTS 10 TO 12 & PL 1771.	2,380.51
250-612-23-0000	LOT D BLOCK 54 PLAN 1424 DISTRICT LOT 264A NWD OF LOTS 10 TO 12 & PL 1771.	1,381.18
250-612-51-0000	LOT D BLOCK 54 PLAN 17402 DISTRICT LOT 264A NEW WESTMINSTER	2,160.24
250-612-54-0000	LOT B BLOCK C PLAN 2498 DISTRICT LOT 264A NWD EXCEPT PLAN 541009L (SEE 541009L) OF LOT 3 OF BLK 137.	2,305.58

250-612-71-0000	LOT A BLOCK 54 PLAN 1836 DISTRICT LOT 264A NWD OF LOTS 13 TO 15.	1,671.86
250-612-74-0000	LOT 2 OF 3 BLOCK C OF 137 PLAN 2498 DISTRICT LOT 264A NEW WESTMINSTER LAND DISTRICT PTN OF STH 30FT OF LOT A OF 3 BLK C OF 137 (10FT).	2,813.82
250-612-91-0000	PLAN 1836 NEW WESTMINSTER LAND DISTRICT LOT B & C OF 13 TO 15 BLK 54 DL 264A.	3,738.22
250-612-94-0000	LOT 3 OF 3 BLOCK C OF 137 PLAN 2498 DISTRICT LOT 264A NEW WESTMINSTER LAND DISTRICT LOT A EX N62 FT OF 3 OF C OF 137 DL264A PL2498.	1,945.39
250-616-04-0000	LOT A BLOCK C DISTRICT LOT 264A NEW WESTMINSTER SUBURBAN BLOCK 137 PLAN VAP1320 & 1771 SUBSIDY LOT 5.	2,721.74
250-616-12-0000	LOT B BLOCK C PLAN VAP1320 DISTRICT LOT 264A NWD OF LOT 5 OF BLOCK 137 & PL 1771.	2,143.09
250-616-20-0000	LOT C BLOCK C PLAN 1771 DISTRICT LOT 264A NEW WESTMINSTER LOT C OF LOT 5 BLOCK C OF BLOCK 137.	2,089.83
250-616-22-0000	LOT D BLOCK C PLAN VAP1320 DISTRICT LOT 264A NWD OF LOT 5 OF BLOCK 137 & PL 1771.	3,299.49
250-616-26-0000	LOT E BLOCK 5 PLAN VAP1320 DISTRICT LOT 264A NWD OF BLOCK C & PLAN 1771.	3,450.25
250-616-74-0000	LOT F BLOCK C PLAN VAP1320 DISTRICT LOT 264A NWD EXC E 12 FT NOW LANE OF LOT 5 OF BLK 137 & PL 1771.	2,247.81
250-616-86-0000	LOT G BLOCK C PLAN VAP1320 DISTRICT LOT 264A NWD THE N 30 FT EXC PT IN PL 5597 OF LOT 5 OF BLOCK 137 & PL 1771.	1,928.24
250-616-93-0000	LOT H BLOCK 63 PLAN VAP20354 DISTRICT LOT 264A NEW WESTMINSTER EXCEPT PLAN 17512 17819 18346X 18774X.	42,102.67
250-616-94-0000	LOT H BLOCK 5 PLAN VAP1320 DISTRICT LOT 264A NWD OF BLK C OF BLK 137 & PL VAP1771 EXC PORTIONS IN PL VAP5597 & EXP PL VAP15403 & VAP18013.	2,742.51
250-630-06-0000	LOT 1 BLOCK 144 PLAN 404 & 1771 DISTRICT LOT 264A NEW WESTMINSTER SUBSIDY LOT A.	2,458.15
250-630-07-0000	LOT 1 & 2 BLOCK 64 PLAN VAP6791 DISTRICT LOT 264A NEW WESTMINSTER LAND DISTRICT EXCEPT PLAN 18025X.	8,299.11
250-630-12-0000	BLOCK 144 PLAN 404 & 1771 DISTRICT LOT 264A NEW WESTMINSTER LOT 2 OF A.	3,659.69
250-630-18-0000	PLAN 404 & 1771 NEW WESTMINSTER LOT 3 OF A BLK 144 DL 264A.	3,870.93
250-630-25-0000	LOT 4 BLOCK 64 PLAN VAP1146 DISTRICT LOT 264A NWD AMD (SEE 204754L) & PL 1771.	2,625.15
250-630-30-0000	LOT 5 BLOCK 144 PLAN VAP1144 DISTRICT LOT 264A NWD EXC W 7 FT NOW RD OF LOT A & PL 1771 LOT 4 BLOCK 144 PLAN VAP1144 DISTRICT LOT 264A NEW WESTMINSTER LAND DISTRICT EXC W 7 FT NOW RD OF LOT A & PL 1771.	8,536.26
250-630-37-0000	LOT A BLOCK 64 PLAN EPP41530 DISTRICT LOT 264A NWD GROUP 1.	3,237.21
250-630-40-0000	LOT 6 BLOCK 144 PLAN VAP1144 DISTRICT LOT 264A NWD EXCEPT PLAN PT IN PL 4388 OF LOT A & PL 1771.	2,526.75
250-630-45-0000	LOT 7 BLOCK 64 PLAN 404 & 1771 DISTRICT LOT 264A NEW WESTMINSTER	3,127.07
250-630-95-0000	LOT 8 BLOCK 64 DISTRICT LOT 264A NEW WESTMINSTER PLAN VAP1147 & 1771 EXCEPT PLAN 4388.	3,191.17

250-630-96-0000	LOT 7 & 8 OF A BLOCK 144 PLAN VAP1144 & 1771 DISTRICT LOT 264A NEW WESTMINSTER LAND DISTRICT.	4,446.87
250-631-02-0000	LOT 25 BLOCK 144 DISTRICT LOT 264A NEW WESTMINSTER PLAN 185 & 1771 SUBSIDY LOT A.	1,934.56
250-631-03-0000	LOT 9 BLOCK 73 PLAN 8801 DISTRICT LOT 264A NEW WESTMINSTER	5,788.33
250-631-12-0000	LOT 26 BLOCK 144 PLAN VAP1144 DISTRICT LOT 264A NWD EXC PT IN VAP4388 OF LOT A & PL 1771	2,314.61
250-631-16-0000	LOT 27 BLOCK 144 PLAN 1771 DISTRICT LOT 264A NWD EXC PART IN PL 4388 OF LOT A; & DL 185 & VAP1144.	2,810.21
250-631-24-0000	LOT 28 BLOCK 144 PLAN VAP1144 DISTRICT LOT 264A NWD EXCEPT PLAN PT IN PL 4388 OF LOT A & PL 1771.	2,162.05
250-631-25-0000	LOT 10 BLOCK 73 PLAN 8801 DISTRICT LOT 264A NEW WESTMINSTER	4,231.12
250-631-32-0000	LOT 29 BLOCK 144 PLAN VAP1144 DISTRICT LOT 264A NWD EXCEPT PLAN PT IN PL 4388 OF LOT A & PL 1771.	2,066.36
250-631-36-0000	LOT 30 BLOCK 144 PLAN VAP1144 DISTRICT LOT 264A NWD EXCEPT PLAN PT IN PL 4388 OF LOT A & PL 1771.	2,314.61
250-631-95-0000	LOT 13 TO 15 BLOCK 73 PLAN VAP391 & 1771 DISTRICT LOT 264A NEW WESTMINSTER LAND DISTRICT.	7,153.09
250-631-96-0000	LOT 32 BLOCK 144 PLAN VAP1144 DISTRICT LOT 264A NWD EXCEPT PLAN PT IN PL 4388 OF LOT A & PL 1771 LOT 31 BLOCK 144 PLAN VAP1144 DISTRICT LOT 264A NEW WESTMINSTER LAND DISTRICT EXCEPT PLAN PT IN PL 4388 OF LOT A & PL 1771.	5,795.56
250-633-05-0000	LOT E BLOCK 145 PLAN VAP1711 DISTRICT LOT 264A NWD OF LOTS 14 TO 17 & PL 1771 LOT D BLOCK 145 PLAN VAP1711 DISTRICT LOT 264A NEW WESTMINSTER LAND DISTRICT OF LOTS 14 TO 17 & PL 1771.	3,976.55
250-633-06-0000	LOT 1 BLOCK A PLAN VAP722 DISTRICT LOT 264A NWD EXC PT IN PL 4388 OF LOT 1 OF BLK 146 & PL 1771 LOT 2 BLOCK A PLAN VAP722 DISTRICT LOT 264A NEW WESTMINSTER LAND DISTRICT EXC PT IN PL 4388 OF LOT 1 OF BLK 146 & PL 1771.	3,005.11
250-633-12-0000	LOT 3 BLOCK A PLAN VAP722 DISTRICT LOT 264A NWD EXCEPT PLAN PT IN PL 4388 EXC THE E 12 FT NOW LANE OF LOT 1 OF BLOCK 146 & PL 1771.	794.5
250-633-18-0000	LOT 4 BLOCK A PLAN VAP722 DISTRICT LOT 264A NWD EXC PT IN PL 4388 OF LOT 1 OF BLK 146 & PL 1771 LOT 5 BLOCK A PLAN VAP722 DISTRICT LOT 264A NEW WESTMINSTER LAND DISTRICT EXC PT IN PL 4388 OF LOT 1 OF BLK 146 & PL 1771.	2,932.08
250-633-19-0000	LOT F BLOCK 145 PLAN VAP1711 DISTRICT LOT 264A NWD EXCEPT PLAN PT IN PL 4388 OF LOTS 14 TO 17 & PL 1771.	1,397.43
250-633-21-0000	LOT G BLOCK 145 PLAN VAP1711 DISTRICT LOT 264A NWD EXCEPT PLAN PT IN EP 14466 & PL 4388 OF LOTS 14 TO 17 & PL 1771.	1,611.38
250-633-27-0000	LOT A BLOCK 145 DISTRICT LOT 264A NEW WESTMINSTER PLAN 1711 1771 SUBSIDY LOT 18 - 21 EXCEPT PLAN W 10 FT.	1,698.04
250-633-28-0000	LOT 6 BLOCK A PLAN 1771 DISTRICT LOT 264A NWD EXCEPT PLAN PT IN PL 4388 OF LOT 1 OF BLOCK 146 & PL 1771.	1,242.16
250-633-41-0000	LOT A BLOCK 145 PLAN 1667 DISTRICT LOT 264A NWD THE W 10 FT OF LOTS 18 TO 21.	1,698.95
250-633-95-0000	LOT H BLOCK 145 PLAN 1667 DISTRICT LOT 264A NWD OF LOTS 18 TO 21 & PL 1771.	2,116.01

250-633-96-0000	LOT 7 & 8 BLOCK A DISTRICT LOT 264A NEW WESTMINSTER SUBURBAN BLOCK 146 PLAN 1771 & VAP722 SUBSIDY LOT 1.	1,051.69
250-634-03-0001	LOT 1 PLAN LMS2405 DISTRICT LOT 264A NEW WESTMINSTER UNDIV 11/450 SHARE IN COM PROP THEREIN.	625.87
250-634-03-0002	LOT 2 PLAN LMS2405 DISTRICT LOT 264A NEW WESTMINSTER UNDIV 11/450 SHARE IN COM PROP THEREIN.	625.78
250-634-03-0003	LOT 3 PLAN LMS2405 DISTRICT LOT 264A NEW WESTMINSTER UNDIV 11/450 SHARE IN COM PROP THEREIN.	625.78
250-634-03-0004	LOT 4 PLAN LMS2405 DISTRICT LOT 264A NEW WESTMINSTER UNDIV 11/450 SHARE IN COM PROP THEREIN.	625.87
250-634-03-0005	LOT 5 PLAN LMS2405 DISTRICT LOT 264A NEW WESTMINSTER UNDIV 10/450 SHARE IN COM PROP THEREIN.	588.4
250-634-03-0006	LOT 6 PLAN LMS2405 DISTRICT LOT 264A NEW WESTMINSTER UNDIV 12/450 SHARE IN COM PROP THEREIN.	724.62
250-634-08-0001	LOT 1 BLOCK 146 PLAN LMS4622 DISTRICT LOT 264A NEW WESTMINSTER UNDIV 69/368 SHARE IN COM PROP THEREIN.	663.51
250-634-08-0002	LOT 2 BLOCK 146 PLAN LMS4622 DISTRICT LOT 264A NEW WESTMINSTER UNDIV 71/368 SHARE IN COM PROP THEREIN.	685.18
250-634-08-0003	LOT 3 BLOCK 146 PLAN LMS4622 DISTRICT LOT 264A NEW WESTMINSTER UNDIV 81/368 SHARE IN COM PROP THEREIN.	759.2
250-634-08-0004	LOT 4 BLOCK 146 PLAN LMS4622 DISTRICT LOT 264A NEW WESTMINSTER UNDIV 98/368 SHARE IN COM PROP THEREIN.	942.45
250-634-08-0005	LOT 5 BLOCK 146 PLAN LMS4622 DISTRICT LOT 264A NEW WESTMINSTER UNDIV 49/368 SHARE IN COM PROP THEREIN.	404.33
250-634-48-0000	LOT B BLOCK A PLAN VAP8463 DISTRICT LOT 264A NWD OF LOT 2 OF BLK 146.	1,104.77
250-634-96-0000	LOT 5 BLOCK A PLAN VAP722 DISTRICT LOT 264A NWD EXCEPT PLAN PT IN PL 4388 EXC THE E 12 FT NOW LANE OF LOT 2 OF BLOCK 146 & PL 1771 LOT 7 BLOCK A PLAN 772 DISTRICT LOT 246A NEW WESTMINSTER LAND DISTRICT EXCEPT PLAN PORTIONS IN PL 4388 & EP 6898 OF LOT 2 OF BLOCK 146 & PL 1771 LOT 6 BLOCK A PLAN VAP722 DISTRICT LOT 264A	5,681.63
250-637-04-0000	LOT 1 BLOCK C PLAN VAP722 DISTRICT LOT 264A NWD AMD (SEE 179635L) OF LOT 1 OF BLK 146 & VAP1771.	1,273.76
250-637-54-0000	LOT A BLOCK 146 PLAN EPP53834 DISTRICT LOT 264A NWD GROUP 1.	4,318.68
250-637-55-0000	LOT A BLOCK 145 PLAN VAP8715 DISTRICT LOT 264A NWD	2,100.57
250-637-96-0000	LOT C PLAN LMP15724 DISTRICT LOT 264A NEW WESTMINSTER BLOCK C OF 146.	4,661.18
250-637-97-0000	LOT B & C BLOCK 145 PLAN VAP8715 DISTRICT LOT 264A NEW WESTMINSTER LAND DISTRICT.	4,895.62
250-638-03-0000	LOT 1 BLOCK 145 PLAN 16647 DISTRICT LOT 264A NEW WESTMINSTER	1,887.62
250-638-08-0000	LOT 1 BLOCK C PLAN VAP722 DISTRICT LOT 264A NWD EXCEPT PLAN PT IN PL 4388 OF LOT 2 OF BLOCK 146 & PL 1771.	1,837.06
250-638-20-0000	LOT 2 BLOCK C PLAN VAP722 DISTRICT LOT 264A NWD EXC W 7 FT NOW ROAD OF LOT 2 OF BLK 146 & VAP1771	1,690.82
250-638-25-0000	LOT B BLOCK 145 PLAN VAP3543 DISTRICT LOT 264A NWD GROUP 1 EXC PT IN VAP4388 OF LOTS 84 & 85.	1,878.59

250-638-37-0000	LOT C BLOCK 145 PLAN VAP3543 DISTRICT LOT 264A NWD GROUP 1 EXC PT IN VAP4388 OF LOTS 84 & 85.	1,878.59
250-638-49-0000	LOT Q BLOCK 145 PLAN VAP18016 DISTRICT LOT 264A NEW WESTMINSTER EX PLAN 14779 & 14848.	1,866.22
250-638-95-0000	LOT R BLOCK 145 PLAN VAP18016 DISTRICT LOT 264A NEW WESTMINSTER EX PLAN 14779 & 14849.	7,390.69
250-641-05-0000	LOT C BLOCK 154 PLAN LMP27787 DISTRICT LOT 264A NEW WESTMINSTER	3,549.55
250-641-06-0000	LOT N BLOCK 153 PLAN VAP6033 DISTRICT LOT 264A NWD OF LOTS 1 TO 3.	1,799.15
250-641-14-0000	LOT O & P BLOCK 153 PLAN VAP6033 SUBSIDY LOT 1 TO 3 DISTRICT LOT 264A NEW WESTMINSTER LAND DISTRICT.	3,004.30
250-641-19-0000	LOT 5 BLOCK 154 PLAN 1141 DISTRICT LOT 264A NWD PART N 1/2 AMENDED (SEE 204627L) OF LOT B & PL 1771.	1,210.57
250-641-27-0000	PLAN 1141 & 1771 NEW WESTMINSTER LAND DISTRICT LOTS 3 & 4 AMD OF B N HLF BLK 154 DL 264A.	4,297.02
250-641-37-0000	LOT 2 BLOCK 154 PLAN 1141 DISTRICT LOT 264A NWD EXC (A) THE W 11 FT NOW LANE & (B) PT IN PL 4388 OF THE N HLF OF LOT B & PL 1771.	1,673.67
250-641-49-0000	LOT 1 BLOCK 154 PLAN 404 & VAP1771 DISTRICT LOT 264A NEW WESTMINSTER SUBSIDY LOT B N HLF.	1,794.64
250-641-94-0001	LOT 1 PLAN EPS2125 DISTRICT LOT 264A NWD GROUP 1 TOGETHER WITH AN INTEREST IN THE COMMON PROPERTY IN PROPORTION TO THE UNIT ENTITLEMENT OF THE STRATA LOT AS SHOWN ON FORM 1 OR V AS APPROPRIATE.	2,199.06
250-641-94-0002	LOT 2 PLAN EPS2125 DISTRICT LOT 264A NWD GROUP 1 TOGETHER WITH AN INTEREST IN THE COMMON PROPERTY IN PROPORTION TO THE UNIT ENTITLEMENT OF THE STRATA LOT AS SHOWN ON FORM 1 OR V AS APPROPRIATE.	1,095.02
250-641-94-0003	LOT 3 PLAN EPS2125 DISTRICT LOT 264A NWD GROUP 1 TOGETHER WITH AN INTEREST IN THE COMMON PROPERTY IN PROPORTION TO THE UNIT ENTITLEMENT OF THE STRATA LOT AS SHOWN ON FORM 1 OR V AS APPROPRIATE.	1,362.23
250-641-94-0004	LOT 4 PLAN EPS2125 DISTRICT LOT 264A NWD GROUP 1 TOGETHER WITH AN INTEREST IN THE COMMON PROPERTY IN PROPORTION TO THE UNIT ENTITLEMENT OF THE STRATA LOT AS SHOWN ON FORM 1 OR V AS APPROPRIATE.	1,281.88
250-641-94-0005	LOT 5 PLAN EPS2125 DISTRICT LOT 264A NWD GROUP 1 TOGETHER WITH AN INTEREST IN THE COMMON PROPERTY IN PROPORTION TO THE UNIT ENTITLEMENT OF THE STRATA LOT AS SHOWN ON FORM 1 OR V AS APPROPRIATE.	1,289.10
250-641-94-0006	LOT 6 PLAN EPS2125 DISTRICT LOT 264A NWD GROUP 1 TOGETHER WITH AN INTEREST IN THE COMMON PROPERTY IN PROPORTION TO THE UNIT ENTITLEMENT OF THE STRATA LOT AS SHOWN ON FORM 1 OR V AS APPROPRIATE.	2,832.78
250-641-94-0007	LOT 7 PLAN EPS2125 DISTRICT LOT 264A NWD GROUP 1 TOGETHER WITH AN INTEREST IN THE COMMON PROPERTY IN PROPORTION TO THE UNIT ENTITLEMENT OF THE STRATA LOT AS SHOWN ON FORM 1 OR V AS APPROPRIATE.	628.3
250-641-94-0008	LOT 8 PLAN EPS2125 DISTRICT LOT 264A NWD GROUP 1 TOGETHER WITH AN INTEREST IN THE COMMON PROPERTY IN	2,241.49

	PROPORTION TO THE UNIT ENTITLEMENT OF THE STRATA LOT AS SHOWN ON FORM 1 OR V AS APPROPRIATE.	
250-641-95-0000	LOT 2 BLOCK 154 PLAN VAP7728 DISTRICT LOT 264A NWD PART S 1/2 GROUP 1 OF LOT B.	9,039.44
250-646-06-0000	BLOCK 153 PLAN VAP8470 DISTRICT LOT 264A NEW WESTMINSTER LOT 1 OF 35&36&65TO68.	9,568.08
250-650-05-0001	LOT 1 PLAN LMS3183 DISTRICT LOT 264A NEW WESTMINSTER UNDIV 762/37737 SHARE IN COMMON PROP THEREIN.	561.5
250-650-05-0002	LOT 2 PLAN LMS3183 DISTRICT LOT 264A NEW WESTMINSTER UNDIV 245/37737 SHARE IN COMMON PROP THEREIN.	316.95
250-650-05-0003	LOT 3 PLAN LMS3183 DISTRICT LOT 264A NEW WESTMINSTER UNDIV 315/37737 SHARE IN COMMON PROP THEREIN.	389.17
250-650-05-0004	LOT 4 PLAN LMS3183 DISTRICT LOT 264A NEW WESTMINSTER UNDIV 282/37737 SHARE IN COMMON PROP THEREIN.	403.7
250-650-05-0005	LOT 5 PLAN LMS3183 DISTRICT LOT 264A NEW WESTMINSTER UNDIV 737/37737 SHARE IN COMMON PROP THEREIN.	750.17
250-650-05-0006	LOT 6 PLAN LMS3183 DISTRICT LOT 264A NEW WESTMINSTER UNDIV 425/37737 SHARE IN COMMON PROP THEREIN.	353.51
250-650-05-0007	LOT 7 PLAN LMS3183 DISTRICT LOT 264A NEW WESTMINSTER UNDIV 844/37737 SHARE IN COMMON PROP THEREIN.	838.64
250-650-05-0008	LOT 8 PLAN LMS3183 DISTRICT LOT 264A NEW WESTMINSTER UNDIV 305/37737 SHARE IN COMMON PROP THEREIN.	274.52
250-650-05-0009	LOT 9 PLAN LMS3183 DISTRICT LOT 264A NEW WESTMINSTER UNDIV 852/37737 SHARE IN COMMON PROP THEREIN.	893.71
250-650-05-0010	LOT 10 PLAN LMS3183 DISTRICT LOT 264A NEW WESTMINSTER UNDIV 662/37737 SHARE IN COMMON PROP THEREIN.	724.08
250-650-05-0011	LOT 11 PLAN LMS3183 DISTRICT LOT 264A NEW WESTMINSTER UNDIV 134/37737 SHARE IN COMMON PROP THEREIN.	144.89
250-650-05-0012	LOT 12 PLAN LMS3183 DISTRICT LOT 264A NEW WESTMINSTER UNDIV 784/37737 SHARE IN COMMON PROP THEREIN.	789.89
250-650-05-0013	LOT 13 PLAN LMS3183 DISTRICT LOT 264A NEW WESTMINSTER UNDIV 359/37737 SHARE IN COMMON PROP THEREIN.	310.09
250-650-05-0014	LOT 14 PLAN LMS3183 DISTRICT LOT 264A NEW WESTMINSTER UNDIV 798/37737 SHARE IN COMMON PROP THEREIN.	959.61
250-650-05-0015	LOT 15 PLAN LMS3183 DISTRICT LOT 264A NEW WESTMINSTER UNDIV 4753/37737 SHARE IN COMMON PROP THEREIN.	2,436.48
250-650-05-0016	LOT 16 PLAN LMS3183 DISTRICT LOT 264A NEW WESTMINSTER UNDIV 840/37737 SHARE IN COMMON PROP THEREIN.	739.34
250-650-05-0017	LOT 17 PLAN LMS3183 DISTRICT LOT 264A NEW WESTMINSTER UNDIV 726/37737 SHARE IN COMMON PROP THEREIN.	796.21
250-650-05-0018	LOT 18 PLAN LMS3183 DISTRICT LOT 264A NEW WESTMINSTER UNDIV 456/37737 SHARE IN COMMON PROP THEREIN.	477.55
250-650-05-0019	LOT 19 PLAN LMS3183 DISTRICT LOT 264A NEW WESTMINSTER UNDIV 518/37737 SHARE IN COMMON PROP THEREIN.	604.38
250-650-05-0020	LOT 20 PLAN LMS3183 DISTRICT LOT 264A NEW WESTMINSTER UNDIV 613/37737 SHARE IN COMMON PROP THEREIN.	574.68
250-650-05-0021	LOT 21 PLAN LMS3183 DISTRICT LOT 264A NEW WESTMINSTER UNDIV 599/37737 SHARE IN COMMON PROP THEREIN.	679.4
250-650-05-0022	LOT 22 PLAN LMS3183 DISTRICT LOT 264A NEW WESTMINSTER UNDIV 459/37737 SHARE IN COMMON PROP THEREIN.	453.62

250-650-05-0023	LOT 23 PLAN LMS3183 DISTRICT LOT 264A NEW WESTMINSTER UNDIV 519/37737 SHARE IN COMMON PROP THEREIN.	605.46
250-650-05-0024	LOT 24 PLAN LMS3183 DISTRICT LOT 264A NEW WESTMINSTER UNDIV 534/37737 SHARE IN COMMON PROP THEREIN.	544.98
250-650-05-0025	LOT 25 PLAN LMS3183 DISTRICT LOT 264A NEW WESTMINSTER UNDIV 580/37737 SHARE IN COMMON PROP THEREIN.	730.31
250-650-05-0026	LOT 26 PLAN LMS3183 DISTRICT LOT 264A NEW WESTMINSTER UNDIV 4371/37737 SHARE IN COMMON PROP THEREIN.	2,246.00
250-650-05-0027	LOT 27 PLAN LMS3183 DISTRICT LOT 264A NEW WESTMINSTER UNDIV 82/37737 SHARE IN COMMON PROP THEREIN.	71.59
250-650-05-0028	LOT 28 PLAN LMS3183 DISTRICT LOT 264A NEW WESTMINSTER UNDIV 664/37737 SHARE IN COMMON PROP THEREIN.	441.56
250-650-05-0029	LOT 29 PLAN LMS3183 DISTRICT LOT 264A NEW WESTMINSTER UNDIV 509/37737 SHARE IN COMMON PROP THEREIN.	356.27
250-650-05-0030	LOT 30 PLAN LMS3183 DISTRICT LOT 264A NEW WESTMINSTER UNDIV 589/37737 SHARE IN COMMON PROP THEREIN.	401.19
250-650-05-0031	LOT 31 PLAN LMS3183 DISTRICT LOT 264A NEW WESTMINSTER UNDIV 517/37737 SHARE IN COMMON PROP THEREIN.	360.23
250-650-05-0032	LOT 32 PLAN LMS3183 DISTRICT LOT 264A NEW WESTMINSTER UNDIV 589/37737 SHARE IN COMMON PROP THEREIN.	401.19
250-650-05-0033	LOT 33 PLAN LMS3183 DISTRICT LOT 264A NEW WESTMINSTER UNDIV 558/37737 SHARE IN COMMON PROP THEREIN.	383.78
250-650-05-0034	LOT 34 PLAN LMS3183 DISTRICT LOT 264A NEW WESTMINSTER UNDIV 590/37737 SHARE IN COMMON PROP THEREIN.	401.29
250-650-05-0035	LOT 35 PLAN LMS3183 DISTRICT LOT 264A NEW WESTMINSTER UNDIV 795/37737 SHARE IN COMMON PROP THEREIN.	513.1
250-650-05-0036	LOT 36 PLAN LMS3183 DISTRICT LOT 264A NEW WESTMINSTER UNDIV 590/37737 SHARE IN COMMON PROP THEREIN.	401.29
250-650-05-0037	LOT 37 PLAN LMS3183 DISTRICT LOT 264A NEW WESTMINSTER UNDIV 513/37737 SHARE IN COMMON PROP THEREIN.	357.76
250-650-05-0038	LOT 38 PLAN LMS3183 DISTRICT LOT 264A NEW WESTMINSTER UNDIV 867/37737 SHARE IN COMMON PROP THEREIN.	550
250-650-05-0039	LOT 39 PLAN LMS3183 DISTRICT LOT 264A NEW WESTMINSTER UNDIV 526/37737 SHARE IN COMMON PROP THEREIN.	365.18
250-650-05-0040	LOT 40 PLAN LMS3183 DISTRICT LOT 264A NEW WESTMINSTER UNDIV 81/37737 SHARE IN COMMON PROP THEREIN.	70.59
250-650-05-0041	LOT 41 PLAN LMS3183 DISTRICT LOT 264A NEW WESTMINSTER UNDIV 682/37737 SHARE IN COMMON PROP THEREIN.	451.56
250-650-05-0042	LOT 42 PLAN LMS3183 DISTRICT LOT 264A NEW WESTMINSTER UNDIV 468/37737 SHARE IN COMMON PROP THEREIN.	331.73
250-650-05-0043	LOT 43 PLAN LMS3183 DISTRICT LOT 264A NEW WESTMINSTER UNDIV 207/37737 SHARE IN COMMON PROP THEREIN.	168.48
250-650-05-0044	LOT 44 PLAN LMS3183 DISTRICT LOT 264A NEW WESTMINSTER UNDIV 710/37737 SHARE IN COMMON PROP THEREIN.	467.58
250-650-05-0045	LOT 45 PLAN LMS3183 DISTRICT LOT 264A NEW WESTMINSTER UNDIV 835/37737 SHARE IN COMMON PROP THEREIN.	533.48
250-650-05-0046	LOT 46 PLAN LMS3183 DISTRICT LOT 264A NEW WESTMINSTER UNDIV 435/37737 SHARE IN COMMON PROP THEREIN.	312.04
250-650-05-0047	LOT 47 PLAN LMS3183 DISTRICT LOT 264A NEW WESTMINSTER UNDIV 589/37737 SHARE IN COMMON PROP THEREIN.	401.19

250-650-05-0048	LOT 48 PLAN LMS3183 DISTRICT LOT 264A NEW WESTMINSTER UNDIV 343/37737 SHARE IN COMMON PROP THEREIN.	255.75
250-650-05-0049	LOT 49 PLAN LMS3183 DISTRICT LOT 264A NEW WESTMINSTER UNDIV 589/37737 SHARE IN COMMON PROP THEREIN.	401.19
250-650-05-0050	LOT 50 PLAN LMS3183 DISTRICT LOT 264A NEW WESTMINSTER UNDIV 340/37737 SHARE IN COMMON PROP THEREIN.	254.36
250-650-05-0051	LOT 51 PLAN LMS3183 DISTRICT LOT 264A NEW WESTMINSTER UNDIV 590/37737 SHARE IN COMMON PROP THEREIN.	401.29
250-650-05-0052	LOT 52 PLAN LMS3183 DISTRICT LOT 264A NEW WESTMINSTER UNDIV 682/37737 SHARE IN COMMON PROP THEREIN.	451.56
250-650-05-0053	LOT 53 PLAN LMS3183 DISTRICT LOT 264A NEW WESTMINSTER UNDIV 678/37737 SHARE IN COMMON PROP THEREIN.	450.07
250-650-05-0054	LOT 54 PLAN LMS3183 DISTRICT LOT 264A NEW WESTMINSTER UNDIV 647/37737 SHARE IN COMMON PROP THEREIN.	431.57
250-650-06-0000	LOT J BLOCK A PLAN 22144 DISTRICT LOT 264A NEW WESTMINSTER SUBURBAN BLOCK 162 EXCEPT PLAN 19872.	7,515.17
250-650-98-0000	LOT 33 & 34 BLOCK 162 PLAN 1771 & VAP222 SUBSIDY LOT A & B DISTRICT LOT 264A NEW WESTMINSTER LAND DISTRICT EXCEPT PLAN 11407 EXPL LMP41744 LEASED AREA.	6,703.16
250-655-05-0000	LOT 4 BLOCK 161 PLAN LMP47163 DISTRICT LOT 264A NEW WESTMINSTER	3,665.10
250-655-08-0000	LOT I BLOCK 162 PLAN 17851 DISTRICT LOT 264A NWD OF LOTS A & B.	9,464.99
250-655-45-0000	LOT A BLOCK 161 PLAN VAP222 DISTRICT LOT 264A NWD (EP 3764A) OF LOTS 50 & 51 & PL 1771.	2,908.61
250-655-65-0000	LOT Y & Z BLOCK 161 PLAN VAP2475 SUBSIDY LOT 52 TO 68 DISTRICT LOT 264A NEW WESTMINSTER LAND DISTRICT.	4,384.58
250-655-95-0000	LOT ZA BLOCK 161 PLAN VAP2475 DISTRICT LOT 264A NWD GROUP 1 EXC E 7 FT NOW ROAD OF LOTS 52 TO 68	2,475.30
250-655-98-0001	LOT 1 PLAN VAS740 DISTRICT LOT 264A NEW WESTMINSTER UNDIV 798673/10000000 SHARE IN COM PROP THEREIN.	422.57
250-655-98-0002	LOT 2 PLAN VAS740 DISTRICT LOT 264A NEW WESTMINSTER UNDIV 462630/10000000 SHARE IN COM PROP THEREIN.	266.67
250-655-98-0003	LOT 3 PLAN VAS740 DISTRICT LOT 264A NEW WESTMINSTER UNDIV 467902/10000000 SHARE IN COM PROP THEREIN.	269.83
250-655-98-0004	LOT 4 PLAN VAS740 DISTRICT LOT 264A NEW WESTMINSTER UNDIV 316455/10000000 SHARE IN COM PROP THEREIN.	192.01
250-655-98-0005	LOT 5 PLAN VAS740 DISTRICT LOT 264A NEW WESTMINSTER UNDIV 629144/10000000 SHARE IN COM PROP THEREIN.	346.74
250-655-98-0006	LOT 6 PLAN VAS740 DISTRICT LOT 264A NEW WESTMINSTER UNDIV 559825/10000000 SHARE IN COM PROP THEREIN.	330.58
250-655-98-0007	LOT 7 PLAN VAS740 DISTRICT LOT 264A NEW WESTMINSTER UNDIV 565099/10000000 SHARE IN COM PROP THEREIN.	315.69
250-655-98-0008	LOT 8 PLAN VAS740 DISTRICT LOT 264A NEW WESTMINSTER UNDIV 464135/10000000 SHARE IN COM PROP THEREIN.	267.66
250-655-98-0009	LOT 9 PLAN VAS740 DISTRICT LOT 264A NEW WESTMINSTER UNDIV 848402/10000000 SHARE IN COM PROP THEREIN.	444.24
250-655-98-0010	LOT 10 PLAN VAS740 DISTRICT LOT 264A NEW WESTMINSTER UNDIV 465643/10000000 SHARE IN COM PROP THEREIN.	268.74
250-655-	LOT 11 PLAN VAS740 DISTRICT LOT 264A NEW WESTMINSTER	346.74

98-0011	UNDIV 629146/10000000 SHARE IN COM PROP THEREIN.	
250-655-98-0012	LOT 12 PLAN VAS740 DISTRICT LOT 264A NEW WESTMINSTER UNDIV 410638/10000000 SHARE IN COM PROP THEREIN.	252.95
250-655-98-0013	LOT 13 PLAN VAS740 DISTRICT LOT 264A NEW WESTMINSTER UNDIV 931283/10000000 SHARE IN COM PROP THEREIN.	479.71
250-655-98-0014	LOT 14 PLAN VAS740 DISTRICT LOT 264A NEW WESTMINSTER UNDIV 471669/10000000 SHARE IN COM PROP THEREIN.	271.09
250-655-98-0015	LOT 15 PLAN VAS740 DISTRICT LOT 264A NEW WESTMINSTER UNDIV 473932/10000000 SHARE IN COM PROP THEREIN.	272.17
250-655-98-0016	LOT 16 PLAN VAS740 DISTRICT LOT 264A NEW WESTMINSTER UNDIV 541742/10000000 SHARE IN COM PROP THEREIN.	304.49
250-655-98-0017	LOT 17 PLAN VAS740 DISTRICT LOT 264A NEW WESTMINSTER UNDIV 481464/10000000 SHARE IN COM PROP THEREIN.	276.51
250-655-98-0018	LOT 18 PLAN VAS740 DISTRICT LOT 264A NEW WESTMINSTER UNDIV 482218/10000000 SHARE IN COM PROP THEREIN.	291.04
250-665-03-0000	PLAN VAP222 & 1771 NEW WESTMINSTER LAND DISTRICT LOT 84&85 N HLF BLK 161 DL 264A.	3,024.16
250-665-06-0000	LOT D BLOCK 162 PLAN VAP1059 DISTRICT LOT 264A NWD (EP 5588) OF LOTS C & D & PL 1771.	8,343.07
250-665-43-0000	LOT A BLOCK 161 PLAN VAP222 DISTRICT LOT 264A NWD OF LOTS 84 & 85 OF PL 1771 (EXP PL 8958).	5,792.85
250-665-93-0000	LOT 86 BLOCK 161 PLAN VAP222 DISTRICT LOT 264A NWD EXC (A) PT IN PL 4368 & (B) N 5 FT NOW LANE & PL 1771.	5,314.40
250-670-06-0000	LOT 1&2 OF A&B BLOCK 169 PLAN VAP1158 & 1771 DISTRICT LOT 264A NEW WESTMINSTER LAND DISTRICT EXCEPT PLAN 4368 & EP4223.	3,529.33
250-670-36-0000	LOT 3 BLOCK 169 PLAN VAP1158 DISTRICT LOT 264A NWD EXCEPT PLAN PT IN PL 4368 & EXC THE E 10 FT NOW LANE OF LOTS A & B & PL 1771.	2,451.83
250-670-46-0000	LOT 4 BLOCK 169 PLAN VAP1158 DISTRICT LOT 264A NWD EXCEPT PLAN PT IN EP 4223 & PT IN PL 4368 OF LOTS A & B & PL 1771.	1,846.99
250-670-93-0001	LOT 1 PLAN BCS4163 DISTRICT LOT 264A NWD GROUP 1 TOGETHER WITH AN INTEREST IN THE COMMON PROPERTY IN PROPORTION TO THE UNIT ENTITLEMENT OF THE STRATA LOT AS SHOWN ON FORM 1 OR V AS APPROPRIATE.	842.25
250-670-93-0002	LOT 2 PLAN BCS4163 DISTRICT LOT 264A NWD GROUP 1 TOGETHER WITH AN INTEREST IN COMMON PROPERTY IN PROPORTION TO THE UNIT ENTITLEMENT OF THE STRATE LOT AS SHOWN ON FORM 1 OR V AS APPROPRIATE.	814.27
250-670-93-0003	LOT 3 PLAN BCS4163 DISTRICT LOT 264A NWD GROUP 1 TOGETHER WITH AN INTEREST IN COMMON PROPERTY IN PROPORTION TO THE UNIT ENTITLEMENT OF THE STRATE LOT AS SHOWN ON FORM 1 OR V AS APPROPRIATE.	518.17
250-670-93-0004	LOT 4 PLAN BCS4163 DISTRICT LOT 264A NWD GROUP 1 TOGETHER WITH AN INTEREST IN COMMON PROPERTY IN PROPORTION TO THE UNIT ENTITLEMENT OF THE STRATE LOT AS SHOWN ON FORM 1 OR V AS APPROPRIATE.	1,136.54
250-670-93-0005	LOT 5 PLAN BCS4163 DISTRICT LOT 264A NWD GROUP 1 TOGETHER WITH AN INTEREST IN COMMON PROPERTY IN PROPORTION TO THE UNIT ENTITLEMENT OF THE STRATE LOT AS	296.73

	SHOWN ON FORM 1 OR V AS APPROPRIATE.	
250-670-94-0000	LOT A BLOCK 169 PLAN EPP117657 DISTRICT LOT 264A NWD	4,899.14
600-236-91-0000	LOT 23 BLOCK D PLAN VAP729 DISTRICT LOT 183 NWD OF LOT 10.	2,978.12
600-237-05-0000	LOT 20 BLOCK D PLAN VAP729 DISTRICT LOT 183 NWD OF LOT 9.	2,421.59
600-237-55-0000	LOT 19 BLOCK D PLAN VAP729 DISTRICT LOT 183 NWD OF LOT 9.	2,926.39
600-237-94-0000	LOT D BLOCK 23 PLAN 20683 DISTRICT LOT 264A NEW WESTMINSTER	7,539.46
600-237-95-0000	LOT J BLOCK D PLAN 6275 DISTRICT LOT 183 NWD OF LOT 9.	5,637.04
600-250-05-0000	LOT I BLOCK D PLAN 6275 DISTRICT LOT 183 NWD (SEE 371264L) OF LOT 9.	4,684.29
648-234-98-0025	LOT 25 PLAN LMS2885 DISTRICT LOT 264A NEW WESTMINSTER UNDIV 1018/17032 SHARE IN COM PROP THEREIN.	460.39
650-234-78-0000	LOT 13 BLOCK 161 PLAN 222 & 1771 DISTRICT LOT 264A NEW WESTMINSTER PLAN 222 & 1771 LOT 13 EXCEPT THE SOUTH 5 FEET NOW LANE LOT 14 BLOCK 161 PLAN 222 & 1771 DISTRICT LOT 264A NEW WESTMINSTER LAND DISTRICT LOT 14 EXCEPT THE SOUTH 5 FEET NOW LANE.	4,871.61
650-234-86-0000	LOT 15 BLOCK 161 PLAN 404 & 1771 DISTRICT LOT 264A NEW WESTMINSTER	5,622.68
650-234-87-0000	BLOCK 154 PLAN BCP37934 DISTRICT LOT 264A NWD PARCEL 1 GROUP 1.	27,026.06
650-234-95-0000	LOT 4 BLOCK 154 PLAN VAP6523 DISTRICT LOT 264A NWD E 1/2 OF LOT D LOT 5 BLOCK 154 PLAN 6523 DISTRICT LOT 264A NEW WESTMINSTER LAND DISTRICT E 1/2 OF LOT D.	8,018.09
650-250-03-0000	LOT J BLOCK 153 PLAN LMP2717 DISTRICT LOT 264A NWD EXCEPT PLAN PTNS IN LMP50743 & LMP50744.	23,880.94
650-250-56-0000	LOT 1 BLOCK 162 PLAN VAP20377 DISTRICT LOT 264A NWD EXCEPT PLAN EPP35255	126,303.39
655-234-88-0000	LOT 50 BLOCK 161 PLAN 222 DISTRICT LOT 264A NWD W 35 FT & DL 1771.	1,423.61
655-250-30-0000	LOT H BLOCK 162 PLAN 13790 DISTRICT LOT 264A NEW WESTMINSTER	15,397.04
670-234-87-0000	LOT A BLOCK 161 PLAN 19604 DISTRICT LOT 264A NEW WESTMINSTER	1,248.48
670-234-96-0000	LOT 1 BLOCK 170 PLAN EPP115585 DISTRICT LOT 264A NWD GROUP 1	1,673.67
670-250-05-0000	LOT A BLOCK 162 PLAN 1059 DISTRICT LOT 264A NWD (EXPL PL 4040) OF LOTS 53 TO 56 OF LOTS C & D & PL 1771.	9,148.31

EXPLANATION**2025 Downtown Vancouver Business
Improvement Area Rate By-law**

Enactment of the attached by-law will impose a tax for 2025 on qualifying properties within the Downtown Vancouver Business Improvement Area. This is the sixth levying by-law for this fifth-term BIA.

Director of Legal Services
June 3, 2025

A By-law to levy rates on qualifying real property in the Downtown Vancouver Business Improvement Area

City Clerk

Schedule A
Downtown Vancouver BIA 2025 Levies

Folio	Legal Description	BIA Levy
119-593-75-0000	LOT A B C BLOCK 16 PLAN VAP92 SUBSIDY LOT 13 DISTRICT LOT 185 NEW WESTMINSTER LAND DISTRICT.	6,482.94
119-601-05-0000	LOT I BLOCK 18 PLAN BCP44449 DISTRICT LOT 185 NWD	90,038.21
120-571-97-0000	LOT 2 BLOCK 1 PLAN VAP92 DISTRICT LOT 185 NEW WESTMINSTER EXCEPT PLAN 18529 LOT 1 BLOCK 1 PLAN VAP92 DISTRICT LOT 185 NEW WESTMINSTER LAND DISTRICT EXCEPT PLAN 18529.	27,852.30
120-590-05-0000	LOT 1 BLOCK 1 PLAN LMP11726 DISTRICT LOT 185 NWD GROUP 1.	33,658.58
120-590-05-4002	LOT 1 BLOCK 1 PLAN LMP11726 DISTRICT LOT 185 NWD GROUP 1	171.25
120-590-08-0000	LOT D BLOCK 20 PLAN VAP19393 DISTRICT LOT 541 NEW WESTMINSTER EXCEPT PLAN 16256.	39,665.14
120-592-07-0000	LOT H BLOCK 2 PLAN VAP12836 DISTRICT LOT 185 NEW WESTMINSTER	74,503.09
120-592-95-0000	LOT 1 BLOCK 2 PLAN VAP14107 DISTRICT LOT 185 NWD	81,706.51
120-592-98-0000	BLOCK 30 PLAN LMP49447 DISTRICT LOT 541 NWD PARCEL G GROUP 1.	120,562.72
120-595-08-0000	LOT A BLOCK 40 PLAN VAP18858 DISTRICT LOT 541 NEW WESTMINSTER LAND DISTRICT	103,815.16
120-597-03-0000	LOT 2 BLOCK 3 PLAN VAP14002 DISTRICT LOT 185 NEW WESTMINSTER	53,742.10
120-601-05-0001	LOT 1 PLAN LMS794 DISTRICT LOT 185 NEW WESTMINSTER UNDIV 19083/381651 SHARE IN COM PROP THEREIN.	1,239.22
120-601-05-0002	LOT 2 PLAN LMS794 DISTRICT LOT 185 NEW WESTMINSTER UNDIV 9254/381651 SHARE IN COM PROP THEREIN.	1,074.53
120-601-05-0003	LOT 3 PLAN LMS794 DISTRICT LOT 185 NEW WESTMINSTER UNDIV 15300/381651 SHARE IN COM PROP THEREIN.	1,689.62
120-601-05-0004	LOT 4 PLAN LMS794 DISTRICT LOT 185 NEW WESTMINSTER UNDIV 8959/381651 SHARE IN COM PROP THEREIN.	1,043.88
120-601-05-0005	LOT 5 PLAN LMS794 DISTRICT LOT 185 NEW WESTMINSTER UNDIV 29900/381651 SHARE IN COM PROP THEREIN.	3,574.42
120-601-05-0006	LOT 6 PLAN LMS794 DISTRICT LOT 185 NEW WESTMINSTER UNDIV 7072/381651 SHARE IN COM PROP THEREIN.	680.15
120-601-05-0007	LOT 7 PLAN LMS794 DISTRICT LOT 185 NEW WESTMINSTER UNDIV 8446/381651 SHARE IN COM PROP THEREIN.	795.21
120-601-05-0008	LOT 8 PLAN LMS794 DISTRICT LOT 185 NEW WESTMINSTER UNDIV 19807/381651 SHARE IN COM PROP THEREIN.	1,678.87
120-601-05-0009	LOT 9 PLAN LMS794 DISTRICT LOT 185 NEW WESTMINSTER UNDIV 36056/381651 SHARE IN COM PROP THEREIN.	1,094.47
120-601-05-0010	LOT 10 PLAN LMS794 DISTRICT LOT 185 NEW WESTMINSTER UNDIV 41236/381651 SHARE IN COM PROP THEREIN.	1,216.47

120-601-05-0011	LOT 11 PLAN LMS794 DISTRICT LOT 185 NEW WESTMINSTER UNDIV 28118/381651 SHARE IN COM PROP THEREIN.	836.82
120-601-05-0012	LOT 12 PLAN LMS794 DISTRICT LOT 185 NEW WESTMINSTER UNDIV 101600/381651 SHARE IN COM PROP THEREIN.	3,083.80
120-601-05-0013	STRATA LOT 13 PLAN LMS794 DISTRICT LOT 185 NWD TOGETHER WITH AN INTEREST IN THE COMMON PROPERTY IN PROPORTION TO THE UNIT ENTITLEMENT OF THE STRATA LOT AS SHOWN ON FORM 1	756.5
120-601-05-0014	STRATA LOT 14 PLAN LMS794 DISTRICT LOT 185 NWD TOGETHER WITH AN INTEREST IN THE COMMON PROPERTY IN PROPORTION TO THE UNIT ENTITLEMENT OF THE STRATA LOT AS SHOWN ON FORM 1	1,265.40
120-601-94-0000	LOT I BLOCK 50 PLAN LMP13643 DISTRICT LOT 541 NEW WESTMINSTER VANCOUVER PUBLIC LIBRARY STAT R/W LMP13644 OVER LOT I.	29,936.57
120-602-08-0000	LOT B BLOCK 60 PLAN VAP20233 DISTRICT LOT 541 NEW WESTMINSTER	42,741.14
120-602-75-0000	LOT G BLOCK 5 PLAN VAP13983 DISTRICT LOT 185 NEW WESTMINSTER	32,565.77
120-602-94-0000	LOT A BLOCK 60 PLAN VAP20233 DISTRICT LOT 541 NEW WESTMINSTER	7,642.15
120-602-97-0001	LOT 1 PLAN VAS1544 DISTRICT LOT 185 NWD TOGETHER WITH AN INTEREST IN THE COMMON PROPERTY IN PROPORTION TO THE UNIT ENTITLEMENT OF THE STRATA LOT AS SHOWN ON FORM 1 OR V AS APPROPRIATE.	1,181.58
120-602-97-0002	LOT 2 PLAN VAS1544 DISTRICT LOT 185 NWD TOGETHER WITH AN INTEREST IN THE COMMON PROPERTY IN PROPORTION TO THE UNIT ENTITLEMENT OF THE STRATA LOT AS SHOWN ON FORM 1 OR V AS APPROPRIATE.	95.87
120-602-97-0003	LOT 3 PLAN VAS1544 DISTRICT LOT 185 NWD TOGETHER WITH AN INTEREST IN THE COMMON PROPERTY IN PROPORTION TO THE UNIT ENTITLEMENT OF THE STRATA LOT AS SHOWN ON FORM 1 OR V AS APPROPRIATE.	367.6
120-602-97-0004	LOT 4 PLAN VAS1544 DISTRICT LOT 185 NWD TOGETHER WITH AN INTEREST IN THE COMMON PROPERTY IN PROPORTION TO THE UNIT ENTITLEMENT OF THE STRATA LOT AS SHOWN ON FORM 1 OR V AS APPROPRIATE.	155.78
120-602-97-0005	LOT 5 PLAN VAS1544 DISTRICT LOT 185 NWD TOGETHER WITH AN INTEREST IN THE COMMON PROPERTY IN PROPORTION TO THE UNIT ENTITLEMENT OF THE STRATA LOT AS SHOWN ON FORM 1 OR V AS APPROPRIATE.	301.61
120-602-97-0006	LOT 6 PLAN VAS1544 DISTRICT LOT 185 NWD TOGETHER WITH AN INTEREST IN THE COMMON PROPERTY IN PROPORTION TO THE UNIT ENTITLEMENT OF THE STRATA LOT AS SHOWN ON FORM 1 OR V AS APPROPRIATE.	367.4
120-602-97-0007	LOT 7 PLAN VAS1544 DISTRICT LOT 185 NWD TOGETHER WITH AN INTEREST IN THE COMMON PROPERTY IN PROPORTION TO THE UNIT ENTITLEMENT OF THE STRATA LOT AS SHOWN ON FORM 1 OR V AS APPROPRIATE.	182.65
120-602-97-0008	LOT 8 PLAN VAS1544 DISTRICT LOT 185 NWD TOGETHER WITH AN INTEREST IN THE COMMON PROPERTY IN PROPORTION TO THE UNIT ENTITLEMENT OF THE STRATA LOT AS SHOWN ON FORM 1 OR V AS APPROPRIATE.	152.64

120-602-97-0009	LOT 9 PLAN VAS1544 DISTRICT LOT 185 NWD TOGETHER WITH AN INTEREST IN THE COMMON PROPERTY IN PROPORTION TO THE UNIT ENTITLEMENT OF THE STRATA LOT AS SHOWN ON FORM 1 OR V AS APPROPRIATE.	113.19
120-602-97-0010	LOT 10 PLAN VAS1544 DISTRICT LOT 185 NWD TOGETHER WITH AN INTEREST IN THE COMMON PROPERTY IN PROPORTION TO THE UNIT ENTITLEMENT OF THE STRATA LOT AS SHOWN ON FORM 1.	366.96
120-602-97-0011	LOT 11 PLAN VAS1544 DISTRICT LOT 185 NWD TOGETHER WITH AN INTEREST IN THE COMMON PROPERTY IN PROPORTION TO THE UNIT ENTITLEMENT OF THE STRATA LOT AS SHOWN ON FORM 1 OR V AS APPROPRIATE.	780.5
120-602-97-0012	LOT 12 PLAN VAS1544 DISTRICT LOT 185 NWD TOGETHER WITH AN INTEREST IN THE COMMON PROPERTY IN PROPORTION TO THE UNIT ENTITLEMENT OF THE STRATA LOT AS SHOWN ON FORM 1 OR V AS APPROPRIATE.	142.46
120-602-97-0013	LOT 13 PLAN VAS1544 DISTRICT LOT 185 NWD TOGETHER WITH AN INTEREST IN THE COMMON PROPERTY IN PROPORTION TO THE UNIT ENTITLEMENT OF THE STRATA LOT AS SHOWN ON FORM 1 OR V AS APPROPRIATE.	138.46
120-602-97-0014	LOT 14 PLAN VAS1544 DISTRICT LOT 185 NWD TOGETHER WITH AN INTEREST IN THE COMMON PROPERTY IN PROPORTION TO THE UNIT ENTITLEMENT OF THE STRATA LOT AS SHOWN ON FORM 1 OR V AS APPROPRIATE.	133.83
120-602-97-0015	LOT 15 PLAN VAS1544 DISTRICT LOT 185 NWD TOGETHER WITH AN INTEREST IN THE COMMON PROPERTY IN PROPORTION TO THE UNIT ENTITLEMENT OF THE STRATA LOT AS SHOWN ON FORM 1 OR V AS APPROPRIATE.	138.46
120-602-97-0016	LOT 16 PLAN VAS1544 DISTRICT LOT 185 NWD TOGETHER WITH AN INTEREST IN THE COMMON PROPERTY IN PROPORTION TO THE UNIT ENTITLEMENT OF THE STRATA LOT AS SHOWN ON FORM 1 OR V AS APPROPRIATE.	179.96
120-602-97-0017	LOT 17 PLAN VAS1544 DISTRICT LOT 185 NWD TOGETHER WITH AN INTEREST IN THE COMMON PROPERTY IN PROPORTION TO THE UNIT ENTITLEMENT OF THE STRATA LOT AS SHOWN ON FORM 1 OR V AS APPROPRIATE.	184.02
120-602-97-0018	LOT 18 PLAN VAS1544 DISTRICT LOT 185 NWD TOGETHER WITH AN INTEREST IN THE COMMON PROPERTY IN PROPORTION TO THE UNIT ENTITLEMENT OF THE STRATA LOT AS SHOWN ON FORM 1 OR V AS APPROPRIATE.	118.11
120-602-97-0019	LOT 19 PLAN VAS1544 DISTRICT LOT 185 NWD TOGETHER WITH AN INTEREST IN THE COMMON PROPERTY IN PROPORTION TO THE UNIT ENTITLEMENT OF THE STRATA LOT AS SHOWN ON FORM 1 OR V AS APPROPRIATE.	135.54
120-602-97-0020	LOT 20 PLAN VAS1544 DISTRICT LOT 185 NWD TOGETHER WITH AN INTEREST IN THE COMMON PROPERTY IN PROPORTION TO THE UNIT ENTITLEMENT OF THE STRATA LOT AS SHOWN ON FORM 1 OR V AS APPROPRIATE.	134.4
120-602-97-0021	LOT 21 PLAN VAS1544 DISTRICT LOT 185 NWD TOGETHER WITH AN INTEREST IN THE COMMON PROPERTY IN PROPORTION TO THE UNIT ENTITLEMENT OF THE STRATA LOT AS SHOWN ON FORM 1 OR V AS APPROPRIATE.	131.26

120-602-97-0064	LOT 64 PLAN VAS1544 DISTRICT LOT 185 NWD TOGETHER WITH AN INTEREST IN THE COMMON PROPERTY IN PROPORTION TO THE UNIT ENTITLEMENT OF THE STRATA LOT AS SHOWN ON FORM 1 OR V AS APPROPRIATE.	134.17
120-602-97-0066	LOT 66 PLAN VAS1544 DISTRICT LOT 185 NWD TOGETHER WITH AN INTEREST IN THE COMMON PROPERTY IN PROPORTION TO THE UNIT ENTITLEMENT OF THE STRATA LOT AS SHOWN ON FORM 1 OR V AS APPROPRIATE.	180.19
120-602-97-0067	LOT 67 PLAN VAS1544 DISTRICT LOT 185 NWD TOGETHER WITH AN INTEREST IN THE COMMON PROPERTY IN PROPORTION TO THE UNIT ENTITLEMENT OF THE STRATA LOT AS SHOWN ON FORM 1 OR V AS APPROPRIATE.	184.08
120-602-97-0068	LOT 68 PLAN VAS1544 DISTRICT LOT 185 NWD TOGETHER WITH AN INTEREST IN THE COMMON PROPERTY IN PROPORTION TO THE UNIT ENTITLEMENT OF THE STRATA LOT AS SHOWN ON FORM 1 OR V AS APPROPRIATE.	118.16
120-602-97-0069	LOT 69 PLAN VAS1544 DISTRICT LOT 185 NWD TOGETHER WITH AN INTEREST IN THE COMMON PROPERTY IN PROPORTION TO THE UNIT ENTITLEMENT OF THE STRATA LOT AS SHOWN ON FORM 1 OR V AS APPROPRIATE.	135.83
120-602-97-0070	LOT 70 PLAN VAS1544 DISTRICT LOT 185 NWD TOGETHER WITH AN INTEREST IN THE COMMON PROPERTY IN PROPORTION TO THE UNIT ENTITLEMENT OF THE STRATA LOT AS SHOWN ON FORM 1 OR V AS APPROPRIATE.	134.51
120-602-97-0071	LOT 71 PLAN VAS1544 DISTRICT LOT 185 NWD TOGETHER WITH AN INTEREST IN THE COMMON PROPERTY IN PROPORTION TO THE UNIT ENTITLEMENT OF THE STRATA LOT AS SHOWN ON FORM 1 OR V AS APPROPRIATE.	131.43
120-602-97-0072	LOT 72 PLAN VAS1544 DISTRICT LOT 185 NWD TOGETHER WITH AN INTEREST IN THE COMMON PROPERTY IN PROPORTION TO THE UNIT ENTITLEMENT OF THE STRATA LOT AS SHOWN ON FORM 1 OR V AS APPROPRIATE.	142.69
120-602-97-0073	LOT 73 PLAN VAS1544 DISTRICT LOT 185 NWD TOGETHER WITH AN INTEREST IN THE COMMON PROPERTY IN PROPORTION TO THE UNIT ENTITLEMENT OF THE STRATA LOT AS SHOWN ON FORM 1 OR V AS APPROPRIATE.	138.8
120-602-97-0074	LOT 74 PLAN VAS1544 DISTRICT LOT 185 NWD TOGETHER WITH AN INTEREST IN THE COMMON PROPERTY IN PROPORTION TO THE UNIT ENTITLEMENT OF THE STRATA LOT AS SHOWN ON FORM 1 OR V AS APPROPRIATE.	134.23
120-602-97-0076	LOT 76 PLAN VAS1544 DISTRICT LOT 185 NWD TOGETHER WITH AN INTEREST IN THE COMMON PROPERTY IN PROPORTION TO THE UNIT ENTITLEMENT OF THE STRATA LOT AS SHOWN ON FORM 1 OR V AS APPROPRIATE.	180.19
120-602-97-0077	LOT 77 PLAN VAS1544 DISTRICT LOT 185 NWD TOGETHER WITH AN INTEREST IN THE COMMON PROPERTY IN PROPORTION TO THE UNIT ENTITLEMENT OF THE STRATA LOT AS SHOWN ON FORM 1 OR V AS APPROPRIATE.	183.96
120-602-97-0078	LOT 78 PLAN VAS1544 DISTRICT LOT 185 NWD TOGETHER WITH AN INTEREST IN THE COMMON PROPERTY IN PROPORTION TO THE UNIT ENTITLEMENT OF THE STRATA LOT AS SHOWN ON FORM 1 OR	117.94

	V AS APPROPRIATE.	
120-602-97-0079	LOT 79 PLAN VAS1544 DISTRICT LOT 185 NWD TOGETHER WITH AN INTEREST IN THE COMMON PROPERTY IN PROPORTION TO THE UNIT ENTITLEMENT OF THE STRATA LOT AS SHOWN ON FORM 1 OR V AS APPROPRIATE.	135.89
120-602-97-0080	LOT 80 PLAN VAS1544 DISTRICT LOT 185 NWD TOGETHER WITH AN INTEREST IN THE COMMON PROPERTY IN PROPORTION TO THE UNIT ENTITLEMENT OF THE STRATA LOT AS SHOWN ON FORM 1 OR V AS APPROPRIATE.	134.51
120-602-97-0081	LOT 81 PLAN VAS1544 DISTRICT LOT 185 NWD TOGETHER WITH AN INTEREST IN THE COMMON PROPERTY IN PROPORTION TO THE UNIT ENTITLEMENT OF THE STRATA LOT AS SHOWN ON FORM 1 OR V AS APPROPRIATE.	131.43
120-602-97-0082	LOT 82 PLAN VAS1544 DISTRICT LOT 185 NWD TOGETHER WITH AN INTEREST IN THE COMMON PROPERTY IN PROPORTION TO THE UNIT ENTITLEMENT OF THE STRATA LOT AS SHOWN ON FORM 1 OR V AS APPROPRIATE.	142.69
120-602-97-0083	LOT 83 PLAN VAS1544 DISTRICT LOT 185 NWD TOGETHER WITH AN INTEREST IN THE COMMON PROPERTY IN PROPORTION TO THE UNIT ENTITLEMENT OF THE STRATA LOT AS SHOWN ON FORM 1 OR V AS APPROPRIATE.	138.57
120-602-97-0086	LOT 86 PLAN VAS1544 DISTRICT LOT 185 NWD TOGETHER WITH AN INTEREST IN THE COMMON PROPERTY IN PROPORTION TO THE UNIT ENTITLEMENT OF THE STRATA LOT AS SHOWN ON FORM 1 OR V AS APPROPRIATE.	180.25
120-602-97-0087	LOT 87 PLAN VAS1544 DISTRICT LOT 185 NWD TOGETHER WITH AN INTEREST IN THE COMMON PROPERTY IN PROPORTION TO THE UNIT ENTITLEMENT OF THE STRATA LOT AS SHOWN ON FORM 1 OR V AS APPROPRIATE.	184.19
120-602-97-0088	LOT 88 PLAN VAS1544 DISTRICT LOT 185 NWD TOGETHER WITH AN INTEREST IN THE COMMON PROPERTY IN PROPORTION TO THE UNIT ENTITLEMENT OF THE STRATA LOT AS SHOWN ON FORM 1 OR V AS APPROPRIATE.	118.11
120-602-97-0089	LOT 89 PLAN VAS1544 DISTRICT LOT 185 NWD TOGETHER WITH AN INTEREST IN THE COMMON PROPERTY IN PROPORTION TO THE UNIT ENTITLEMENT OF THE STRATA LOT AS SHOWN ON FORM 1 OR V AS APPROPRIATE.	135.71
120-602-97-0091	LOT 91 PLAN VAS1544 DISTRICT LOT 185 NWD TOGETHER WITH AN INTEREST IN THE COMMON PROPERTY IN PROPORTION TO THE UNIT ENTITLEMENT OF THE STRATA LOT AS SHOWN ON FORM 1 OR V AS APPROPRIATE.	131.14
120-602-97-0094	LOT 94 PLAN VAS1544 DISTRICT LOT 185 NWD TOGETHER WITH AN INTEREST IN THE COMMON PROPERTY IN PROPORTION TO THE UNIT ENTITLEMENT OF THE STRATA LOT AS SHOWN ON FORM 1 OR V AS APPROPRIATE.	134.06
120-602-97-0095	LOT 95 PLAN VAS1544 DISTRICT LOT 185 NWD TOGETHER WITH AN INTEREST IN THE COMMON PROPERTY IN PROPORTION TO THE UNIT ENTITLEMENT OF THE STRATA LOT AS SHOWN ON FORM 1 OR V AS APPROPRIATE.	138.57
120-602-97-0096	LOT 96 PLAN VAS1544 DISTRICT LOT 185 NWD TOGETHER WITH AN INTEREST IN THE COMMON PROPERTY IN PROPORTION TO THE	180.19

	UNIT ENTITLEMENT OF THE STRATA LOT AS SHOWN ON FORM 1 OR V AS APPROPRIATE.	
120-602-97-0097	LOT 97 PLAN VAS1544 DISTRICT LOT 185 NWD TOGETHER WITH AN INTEREST IN THE COMMON PROPERTY IN PROPORTION TO THE UNIT ENTITLEMENT OF THE STRATA LOT AS SHOWN ON FORM 1 OR V AS APPROPRIATE.	184.31
120-602-97-0098	LOT 98 PLAN VAS1544 DISTRICT LOT 185 NWD TOGETHER WITH AN INTEREST IN THE COMMON PROPERTY IN PROPORTION TO THE UNIT ENTITLEMENT OF THE STRATA LOT AS SHOWN ON FORM 1 OR V AS APPROPRIATE.	118.16
120-602-97-0099	LOT 99 PLAN VAS1544 DISTRICT LOT 185 NWD TOGETHER WITH AN INTEREST IN THE COMMON PROPERTY IN PROPORTION TO THE UNIT ENTITLEMENT OF THE STRATA LOT AS SHOWN ON FORM 1 OR V AS APPROPRIATE.	135.71
120-602-97-0106	LOT 106 PLAN VAS1544 DISTRICT LOT 185 NWD TOGETHER WITH AN INTEREST IN THE COMMON PROPERTY IN PROPORTION TO THE UNIT ENTITLEMENT OF THE STRATA LOT AS SHOWN ON FORM 1 OR V AS APPROPRIATE.	180.31
120-602-97-0107	LOT 107 PLAN VAS1544 DISTRICT LOT 185 NWD TOGETHER WITH AN INTEREST IN THE COMMON PROPERTY IN PROPORTION TO THE UNIT ENTITLEMENT OF THE STRATA LOT AS SHOWN ON FORM 1 OR V AS APPROPRIATE.	184.19
120-602-97-0108	LOT 108 PLAN VAS1544 DISTRICT LOT 185 NWD TOGETHER WITH AN INTEREST IN THE COMMON PROPERTY IN PROPORTION TO THE UNIT ENTITLEMENT OF THE STRATA LOT AS SHOWN ON FORM 1 OR V AS APPROPRIATE.	118.22
120-602-97-0109	LOT 109 PLAN VAS1544 DISTRICT LOT 185 NWD TOGETHER WITH AN INTEREST IN THE COMMON PROPERTY IN PROPORTION TO THE UNIT ENTITLEMENT OF THE STRATA LOT AS SHOWN ON FORM 1 OR V AS APPROPRIATE.	135.77
120-602-97-0117	LOT 117 PLAN VAS1544 DISTRICT LOT 185 NWD TOGETHER WITH AN INTEREST IN THE COMMON PROPERTY IN PROPORTION TO THE UNIT ENTITLEMENT OF THE STRATA LOT AS SHOWN ON FORM 1 OR V AS APPROPRIATE.	184.19
120-602-97-0118	LOT 118 PLAN VAS1544 DISTRICT LOT 185 NWD TOGETHER WITH AN INTEREST IN THE COMMON PROPERTY IN PROPORTION TO THE UNIT ENTITLEMENT OF THE STRATA LOT AS SHOWN ON FORM 1 OR V AS APPROPRIATE.	118.16
120-602-97-0119	LOT 119 PLAN VAS1544 DISTRICT LOT 185 NWD TOGETHER WITH AN INTEREST IN THE COMMON PROPERTY IN PROPORTION TO THE UNIT ENTITLEMENT OF THE STRATA LOT AS SHOWN ON FORM 1 OR V AS APPROPRIATE.	135.83
120-602-97-0121	LOT 121 PLAN VAS1544 DISTRICT LOT 185 NWD TOGETHER WITH AN INTEREST IN THE COMMON PROPERTY IN PROPORTION TO THE UNIT ENTITLEMENT OF THE STRATA LOT AS SHOWN ON FORM 1 OR V AS APPROPRIATE.	131.43
120-602-97-0126	LOT 126 PLAN VAS1544 DISTRICT LOT 185 NWD TOGETHER WITH AN INTEREST IN THE COMMON PROPERTY IN PROPORTION TO THE UNIT ENTITLEMENT OF THE STRATA LOT AS SHOWN ON FORM 1 OR V AS APPROPRIATE.	180.31
120-602-	LOT 127 PLAN VAS1544 DISTRICT LOT 185 NWD TOGETHER WITH	184.25

97-0127	AN INTEREST IN THE COMMON PROPERTY IN PROPORTION TO THE UNIT ENTITLEMENT OF THE STRATA LOT AS SHOWN ON FORM 1 OR V AS APPROPRIATE.	
120-602-97-0128	LOT 128 PLAN VAS1544 DISTRICT LOT 185 NWD TOGETHER WITH AN INTEREST IN THE COMMON PROPERTY IN PROPORTION TO THE UNIT ENTITLEMENT OF THE STRATA LOT AS SHOWN ON FORM 1 OR V AS APPROPRIATE.	118.16
120-602-97-0129	LOT 129 PLAN VAS1544 DISTRICT LOT 185 NWD TOGETHER WITH AN INTEREST IN THE COMMON PROPERTY IN PROPORTION TO THE UNIT ENTITLEMENT OF THE STRATA LOT AS SHOWN ON FORM 1 OR V AS APPROPRIATE.	136
120-602-97-0133	LOT 133 PLAN VAS1544 DISTRICT LOT 185 NWD TOGETHER WITH AN INTEREST IN THE COMMON PROPERTY IN PROPORTION TO THE UNIT ENTITLEMENT OF THE STRATA LOT AS SHOWN ON FORM 1 OR V AS APPROPRIATE.	138.86
120-602-97-0136	LOT 136 PLAN VAS1544 DISTRICT LOT 185 NWD TOGETHER WITH AN INTEREST IN THE COMMON PROPERTY IN PROPORTION TO THE UNIT ENTITLEMENT OF THE STRATA LOT AS SHOWN ON FORM 1 OR V AS APPROPRIATE.	180.25
120-602-97-0137	LOT 137 PLAN VAS1544 DISTRICT LOT 185 NWD TOGETHER WITH AN INTEREST IN THE COMMON PROPERTY IN PROPORTION TO THE UNIT ENTITLEMENT OF THE STRATA LOT AS SHOWN ON FORM 1 OR V AS APPROPRIATE.	184.19
120-602-97-0138	LOT 138 PLAN VAS1544 DISTRICT LOT 185 NWD TOGETHER WITH AN INTEREST IN THE COMMON PROPERTY IN PROPORTION TO THE UNIT ENTITLEMENT OF THE STRATA LOT AS SHOWN ON FORM 1 OR V AS APPROPRIATE.	118.22
120-602-97-0143	LOT 143 PLAN VAS1544 DISTRICT LOT 185 NWD TOGETHER WITH AN INTEREST IN THE COMMON PROPERTY IN PROPORTION TO THE UNIT ENTITLEMENT OF THE STRATA LOT AS SHOWN ON FORM 1 OR V AS APPROPRIATE.	138.92
120-602-97-0146	LOT 146 PLAN VAS1544 DISTRICT LOT 185 NWD TOGETHER WITH AN INTEREST IN THE COMMON PROPERTY IN PROPORTION TO THE UNIT ENTITLEMENT OF THE STRATA LOT AS SHOWN ON FORM 1 OR V AS APPROPRIATE.	180.48
120-602-97-0147	LOT 147 PLAN VAS1544 DISTRICT LOT 185 NWD TOGETHER WITH AN INTEREST IN THE COMMON PROPERTY IN PROPORTION TO THE UNIT ENTITLEMENT OF THE STRATA LOT AS SHOWN ON FORM 1 OR V AS APPROPRIATE.	184.25
120-602-97-0148	LOT 148 PLAN VAS1544 DISTRICT LOT 185 NWD TOGETHER WITH AN INTEREST IN THE COMMON PROPERTY IN PROPORTION TO THE UNIT ENTITLEMENT OF THE STRATA LOT AS SHOWN ON FORM 1 OR V AS APPROPRIATE.	118.34
120-602-97-0151	LOT 151 PLAN VAS1544 DISTRICT LOT 185 NWD TOGETHER WITH AN INTEREST IN THE COMMON PROPERTY IN PROPORTION TO THE UNIT ENTITLEMENT OF THE STRATA LOT AS SHOWN ON FORM 1 OR V AS APPROPRIATE.	130.57
120-602-97-0152	LOT 152 PLAN VAS1544 DISTRICT LOT 185 NWD TOGETHER WITH AN INTEREST IN THE COMMON PROPERTY IN PROPORTION TO THE UNIT ENTITLEMENT OF THE STRATA LOT AS SHOWN ON FORM 1 OR V AS APPROPRIATE.	153.72

120-602-97-0153	LOT 153 PLAN VAS1544 DISTRICT LOT 185 NWD TOGETHER WITH AN INTEREST IN THE COMMON PROPERTY IN PROPORTION TO THE UNIT ENTITLEMENT OF THE STRATA LOT AS SHOWN ON FORM 1 OR V AS APPROPRIATE.	138.74
120-602-97-0154	LOT 154 PLAN VAS1544 DISTRICT LOT 185 NWD TOGETHER WITH AN INTEREST IN THE COMMON PROPERTY IN PROPORTION TO THE UNIT ENTITLEMENT OF THE STRATA LOT AS SHOWN ON FORM 1 OR V AS APPROPRIATE.	134.17
120-602-97-0160	LOT 160 PLAN VAS1544 DISTRICT LOT 185 NWD TOGETHER WITH AN INTEREST IN THE COMMON PROPERTY IN PROPORTION TO THE UNIT ENTITLEMENT OF THE STRATA LOT AS SHOWN ON FORM 1 OR V AS APPROPRIATE.	134.74
120-602-97-0161	LOT 161 PLAN VAS1544 DISTRICT LOT 185 NWD TOGETHER WITH AN INTEREST IN THE COMMON PROPERTY IN PROPORTION TO THE UNIT ENTITLEMENT OF THE STRATA LOT AS SHOWN ON FORM 1 OR V AS APPROPRIATE.	138.86
120-602-97-0162	LOT 162 PLAN VAS1544 DISTRICT LOT 185 NWD TOGETHER WITH AN INTEREST IN THE COMMON PROPERTY IN PROPORTION TO THE UNIT ENTITLEMENT OF THE STRATA LOT AS SHOWN ON FORM 1 OR V AS APPROPRIATE.	134.17
120-602-97-0163	LOT 163 PLAN VAS1544 DISTRICT LOT 185 NWD TOGETHER WITH AN INTEREST IN THE COMMON PROPERTY IN PROPORTION TO THE UNIT ENTITLEMENT OF THE STRATA LOT AS SHOWN ON FORM 1 OR V AS APPROPRIATE.	138.86
120-602-97-0164	LOT 164 PLAN VAS1544 DISTRICT LOT 185 NWD TOGETHER WITH AN INTEREST IN THE COMMON PROPERTY IN PROPORTION TO THE UNIT ENTITLEMENT OF THE STRATA LOT AS SHOWN ON FORM 1 OR V AS APPROPRIATE.	180.48
120-602-97-0165	LOT 165 PLAN VAS1544 DISTRICT LOT 185 NWD TOGETHER WITH AN INTEREST IN THE COMMON PROPERTY IN PROPORTION TO THE UNIT ENTITLEMENT OF THE STRATA LOT AS SHOWN ON FORM 1 OR V AS APPROPRIATE.	184.42
120-602-97-0166	LOT 166 PLAN VAS1544 DISTRICT LOT 185 NWD TOGETHER WITH AN INTEREST IN THE COMMON PROPERTY IN PROPORTION TO THE UNIT ENTITLEMENT OF THE STRATA LOT AS SHOWN ON FORM 1 OR V AS APPROPRIATE.	118.28
120-602-97-0167	LOT 167 PLAN VAS1544 DISTRICT LOT 185 NWD TOGETHER WITH AN INTEREST IN THE COMMON PROPERTY IN PROPORTION TO THE UNIT ENTITLEMENT OF THE STRATA LOT AS SHOWN ON FORM 1 OR V AS APPROPRIATE.	135.94
120-602-97-0168	LOT 168 PLAN VAS1544 DISTRICT LOT 185 NWD TOGETHER WITH AN INTEREST IN THE COMMON PROPERTY IN PROPORTION TO THE UNIT ENTITLEMENT OF THE STRATA LOT AS SHOWN ON FORM 1 OR V AS APPROPRIATE.	134.46
120-602-97-0169	LOT 169 PLAN VAS1544 DISTRICT LOT 185 NWD TOGETHER WITH AN INTEREST IN THE COMMON PROPERTY IN PROPORTION TO THE UNIT ENTITLEMENT OF THE STRATA LOT AS SHOWN ON FORM 1 OR V AS APPROPRIATE.	138.86
120-602-97-0170	LOT 170 PLAN VAS1544 DISTRICT LOT 185 NWD TOGETHER WITH AN INTEREST IN THE COMMON PROPERTY IN PROPORTION TO THE UNIT ENTITLEMENT OF THE STRATA LOT AS SHOWN ON FORM 1 OR	134.23

	V AS APPROPRIATE.	
120-602-97-0171	LOT 171 PLAN VAS1544 DISTRICT LOT 185 NWD TOGETHER WITH AN INTEREST IN THE COMMON PROPERTY IN PROPORTION TO THE UNIT ENTITLEMENT OF THE STRATA LOT AS SHOWN ON FORM 1 OR V AS APPROPRIATE.	138.86
120-602-97-0172	LOT 172 PLAN VAS1544 DISTRICT LOT 185 NWD TOGETHER WITH AN INTEREST IN THE COMMON PROPERTY IN PROPORTION TO THE UNIT ENTITLEMENT OF THE STRATA LOT AS SHOWN ON FORM 1 OR V AS APPROPRIATE.	180.53
120-602-97-0173	LOT 173 PLAN VAS1544 DISTRICT LOT 185 NWD TOGETHER WITH AN INTEREST IN THE COMMON PROPERTY IN PROPORTION TO THE UNIT ENTITLEMENT OF THE STRATA LOT AS SHOWN ON FORM 1 OR V AS APPROPRIATE.	184.48
120-602-97-0174	LOT 174 PLAN VAS1544 DISTRICT LOT 185 NWD TOGETHER WITH AN INTEREST IN THE COMMON PROPERTY IN PROPORTION TO THE UNIT ENTITLEMENT OF THE STRATA LOT AS SHOWN ON FORM 1 OR V AS APPROPRIATE.	135.94
120-602-97-0175	LOT 175 PLAN VAS1544 DISTRICT LOT 185 NWD TOGETHER WITH AN INTEREST IN THE COMMON PROPERTY IN PROPORTION TO THE UNIT ENTITLEMENT OF THE STRATA LOT AS SHOWN ON FORM 1 OR V AS APPROPRIATE.	134.74
120-604-06-0000	BLOCK 70 PLAN BCP17708 DISTRICT LOT 541 NEW WESTMINSTER AIR SPACE PARCEL 1 GROUP 1.	17,678.00
120-604-97-0001	LOT 1 PLAN LMS45 DISTRICT LOT 185 NEW WESTMINSTER UNDIV 5493/100000 SHARE IN COM PROP THEREIN.	2,959.60
120-604-97-0002	LOT 2 PLAN LMS45 DISTRICT LOT 185 NEW WESTMINSTER UNDIV 1488/100000 SHARE IN COM PROP THEREIN.	1,186.90
120-604-97-0003	LOT 3 PLAN LMS45 DISTRICT LOT 185 NEW WESTMINSTER UNDIV 5183/100000 SHARE IN COM PROP THEREIN.	1,785.06
120-604-97-0004	LOT 4 PLAN LMS45 DISTRICT LOT 185 NEW WESTMINSTER UNDIV 860/100000 SHARE IN COM PROP THEREIN.	377.71
120-604-97-0005	LOT 5 PLAN LMS45 DISTRICT LOT 185 NEW WESTMINSTER UNDIV 2254/100000 SHARE IN COM PROP THEREIN.	903.28
120-605-97-0000	BLOCK 7 PLAN BCP20086 DISTRICT LOT 185 NWD PARCEL A GROUP 1 EXCEPT PLAN ASP BCP40279.	12,991.95
120-605-98-0245	LOT 245 PLAN LMS1866 DISTRICT LOT 541 NEW WESTMINSTER UNDIV 86/95869 SHARE IN COM PROP THEREIN.	33.07
120-605-98-0246	STRATA LOT 246 PLAN LMS1866 DISTRICT LOT 541 NWD TOGETHER WITH AN INTEREST IN THE COMMON PROPERTY IN PROPORTION TO THE UNIT ENTITLEMENT OF THE STRATA LOT AS SHOWN ON FORM 1 OR V AS APPROPRIATE	48.12
120-605-98-0247	LOT 247 PLAN LMS1866 DISTRICT LOT 541 NEW WESTMINSTER UNDIV 149/95869 SHARE IN COM PROP THEREIN.	49.55
120-605-98-0248	LOT 248 PLAN LMS1866 DISTRICT LOT 541 NEW WESTMINSTER UNDIV 149/95869 SHARE IN COM PROP THEREIN.	49.55
120-605-98-0249	LOT 249 PLAN LMS1866 DISTRICT LOT 541 NEW WESTMINSTER UNDIV 149/95869 SHARE IN COM PROP THEREIN.	49.55
120-605-98-0250	LOT 250 PLAN LMS1866 DISTRICT LOT 541 NEW WESTMINSTER UNDIV 149/95869 SHARE IN COM PROP THEREIN.	49.55
120-605-	LOT 251 PLAN LMS1866 DISTRICT LOT 541 NEW WESTMINSTER	49.55

98-0251	UNDIV 149/95869 SHARE IN COM PROP THEREIN.	
120-605-98-0252	LOT 252 PLAN LMS1866 DISTRICT LOT 541 NEW WESTMINSTER UNDIV 148/95869 SHARE IN COM PROP THEREIN.	49.25
120-605-98-0253	LOT 253 PLAN LMS1866 DISTRICT LOT 541 NEW WESTMINSTER UNDIV 495/95869 SHARE IN COM PROP THEREIN.	146.38
120-605-98-0254	LOT 254 PLAN LMS1866 DISTRICT LOT 541 NEW WESTMINSTER UNDIV 495/95869 SHARE IN COM PROP THEREIN.	146.38
120-605-98-0255	LOT 255 PLAN LMS1866 DISTRICT LOT 541 NEW WESTMINSTER UNDIV 149/95869 SHARE IN COM PROP THEREIN.	49.55
120-605-98-0256	LOT 256 PLAN LMS1866 DISTRICT LOT 541 NEW WESTMINSTER UNDIV 149/95869 SHARE IN COM PROP THEREIN.	49.55
120-605-98-0257	LOT 257 PLAN LMS1866 DISTRICT LOT 541 NEW WESTMINSTER UNDIV 149/95869 SHARE IN COM PROP THEREIN.	49.55
120-605-98-0258	LOT 258 PLAN LMS1866 DISTRICT LOT 541 NEW WESTMINSTER UNDIV 149/95869 SHARE IN COM PROP THEREIN.	49.55
120-605-98-0259	LOT 259 PLAN LMS1866 DISTRICT LOT 541 NEW WESTMINSTER UNDIV 149/95869 SHARE IN COM PROP THEREIN.	49.55
120-605-98-0260	LOT 260 PLAN LMS1866 DISTRICT LOT 541 NEW WESTMINSTER UNDIV 149/95869 SHARE IN COM PROP THEREIN.	49.55
120-605-98-0261	LOT 261 PLAN LMS1866 DISTRICT LOT 541 NEW WESTMINSTER UNDIV 149/95869 SHARE IN COM PROP THEREIN.	49.55
120-605-98-0262	LOT 262 PLAN LMS1866 DISTRICT LOT 541 NEW WESTMINSTER UNDIV 132/95869 SHARE IN COM PROP THEREIN.	44.9
120-605-98-0263	LOT 263 PLAN LMS1866 DISTRICT LOT 541 NEW WESTMINSTER UNDIV 132/95869 SHARE IN COM PROP THEREIN.	44.9
120-605-98-0264	LOT 264 PLAN LMS1866 DISTRICT LOT 541 NEW WESTMINSTER UNDIV 149/95869 SHARE IN COM PROP THEREIN.	49.55
120-605-98-0265	LOT 265 PLAN LMS1866 DISTRICT LOT 541 NEW WESTMINSTER UNDIV 149/95869 SHARE IN COM PROP THEREIN.	49.55
120-605-98-0266	LOT 266 PLAN LMS1866 DISTRICT LOT 541 NEW WESTMINSTER UNDIV 149/95869 SHARE IN COM PROP THEREIN.	49.55
120-605-98-0267	LOT 267 PLAN LMS1866 DISTRICT LOT 541 NEW WESTMINSTER UNDIV 149/95869 SHARE IN COM PROP THEREIN.	49.55
120-605-98-0268	LOT 268 PLAN LMS1866 DISTRICT LOT 541 NWD BCAGROUP 1 TOGETHER WITH AN INTEREST IN THE COMMON PROPERTY IN PROPORTION TO THE UNIT ENTITLEMENT OF THE STRATA LOT AS SHOWN ON FORM 1 OR V AS APPROPRIATE	47.93
120-605-98-0269	LOT 269 PLAN LMS1866 DISTRICT LOT 541 NEW WESTMINSTER UNDIV 149/95869 SHARE IN COM PROP THEREIN.	47.93
120-605-98-0270	LOT 270 PLAN LMS1866 DISTRICT LOT 541 NEW WESTMINSTER UNDIV 149/95869 SHARE IN COM PROP THEREIN.	49.55
120-605-98-0271	LOT 271 PLAN LMS1866 DISTRICT LOT 541 NEW WESTMINSTER UNDIV 495/95869 SHARE IN COM PROP THEREIN.	146.38
120-605-98-0272	LOT 272 PLAN LMS1866 DISTRICT LOT 541 NEW WESTMINSTER UNDIV 495/95869 SHARE IN COM PROP THEREIN.	146.38
120-605-98-0273	LOT 273 PLAN LMS1866 DISTRICT LOT 541 NEW WESTMINSTER UNDIV 149/95869 SHARE IN COM PROP THEREIN.	49.55
120-605-98-0274	LOT 274 PLAN LMS1866 DISTRICT LOT 541 NEW WESTMINSTER UNDIV 280/95869 SHARE IN COM PROP THEREIN.	85.62
120-605-	LOT 275 PLAN LMS1866 DISTRICT LOT 541 NEW WESTMINSTER	37.99

98-0275	UNDIV 145/95869 SHARE IN COM PROP THEREIN.	
120-605-98-0276	LOT 276 PLAN LMS1866 DISTRICT LOT 541 NEW WESTMINSTER UNDIV 152/95869 SHARE IN COM PROP THEREIN.	39.46
120-605-98-0277	LOT 277 PLAN LMS1866 DISTRICT LOT 541 NEW WESTMINSTER UNDIV 174/95869 SHARE IN COM PROP THEREIN.	54.6
120-605-98-0278	LOT 278 PLAN LMS1866 DISTRICT LOT 541 NEW WESTMINSTER UNDIV 166/95869 SHARE IN COM PROP THEREIN.	52.56
120-605-98-0279	LOT 279 PLAN LMS1866 DISTRICT LOT 541 NEW WESTMINSTER UNDIV 405/95869 SHARE IN COM PROP THEREIN.	92.86
120-605-98-0280	LOT 280 PLAN LMS1866 DISTRICT LOT 541 NEW WESTMINSTER UNDIV 437/95869 SHARE IN COM PROP THEREIN.	98.88
120-605-98-0281	LOT 281 PLAN LMS1866 DISTRICT LOT 541 NEW WESTMINSTER UNDIV 176/95869 SHARE IN COM PROP THEREIN.	46.35
120-605-98-0282	STRATA LOT 282 PLAN LMS1866 DISTRICT LOT 541 NWD GROUP 1 TOGETHER WITH AN INTEREST IN THE COMMON PROPERTY IN PROPORTION TO THE UNIT ENTITLEMENT OF THE STRATA LOT AS SHOWN ON FORM 1	45.16
120-605-98-0283	LOT 283 PLAN LMS1866 DISTRICT LOT 541 NEW WESTMINSTER UNDIV 182/95869 SHARE IN COM PROP THEREIN.	47.83
120-605-98-0284	LOT 284 PLAN LMS1866 DISTRICT LOT 541 NEW WESTMINSTER UNDIV 183/95869 SHARE IN COM PROP THEREIN.	59.06
120-605-98-0285	LOT 285 PLAN LMS1866 DISTRICT LOT 541 NEW WESTMINSTER UNDIV 183/95869 SHARE IN COM PROP THEREIN.	59.06
120-605-98-0286	LOT 286 PLAN LMS1866 DISTRICT LOT 541 NEW WESTMINSTER UNDIV 153/95869 SHARE IN COM PROP THEREIN.	50.97
120-605-98-0287	LOT 287 PLAN LMS1866 DISTRICT LOT 541 NEW WESTMINSTER UNDIV 155/95869 SHARE IN COM PROP THEREIN.	41.94
120-605-98-0288	LOT 288 PLAN LMS1866 DISTRICT LOT 541 NEW WESTMINSTER UNDIV 165/95869 SHARE IN COM PROP THEREIN.	44.28
120-605-98-0289	LOT 289 PLAN LMS1866 DISTRICT LOT 541 NEW WESTMINSTER UNDIV 178/95869 SHARE IN COM PROP THEREIN.	46.97
120-605-98-0290	LOT 290 PLAN LMS1866 DISTRICT LOT 541 NEW WESTMINSTER UNDIV 187/95869 SHARE IN COM PROP THEREIN.	48.74
120-605-98-0291	LOT 291 PLAN LMS1866 DISTRICT LOT 541 NEW WESTMINSTER UNDIV 200/95869 SHARE IN COM PROP THEREIN.	51.67
120-605-98-0292	LOT 292 PLAN LMS1866 DISTRICT LOT 541 NEW WESTMINSTER UNDIV 189/95869 SHARE IN COM PROP THEREIN.	49.04
120-605-98-0293	LOT 293 PLAN LMS1866 DISTRICT LOT 541 NEW WESTMINSTER UNDIV 228/95869 SHARE IN COM PROP THEREIN.	71.72
120-605-98-0294	LOT 294 PLAN LMS1866 DISTRICT LOT 541 NEW WESTMINSTER UNDIV 182/95869 SHARE IN COM PROP THEREIN.	58.77
120-605-98-0295	LOT 295 PLAN LMS1866 DISTRICT LOT 541 NEW WESTMINSTER UNDIV 182/95869 SHARE IN COM PROP THEREIN.	58.77
120-605-98-0296	LOT 296 PLAN LMS1866 DISTRICT LOT 541 NEW WESTMINSTER UNDIV 182/95869 SHARE IN COM PROP THEREIN.	58.77
120-605-98-0297	LOT 297 PLAN LMS1866 DISTRICT LOT 541 NEW WESTMINSTER UNDIV 182/95869 SHARE IN COM PROP THEREIN.	58.77
120-605-98-0298	LOT 298 PLAN LMS1866 DISTRICT LOT 541 NEW WESTMINSTER UNDIV 239/95869 SHARE IN COM PROP THEREIN.	74.6
120-605-	LOT 299 PLAN LMS1866 DISTRICT LOT 541 NEW WESTMINSTER	32.8

98-0299	UNDIV 88/95869 SHARE IN COM PROP THEREIN.	
120-605-98-0300	LOT 300 PLAN LMS1866 DISTRICT LOT 541 NEW WESTMINSTER UNDIV 145/95869 SHARE IN COM PROP THEREIN.	48.12
120-605-98-0301	LOT 301 PLAN LMS1866 DISTRICT LOT 541 NEW WESTMINSTER UNDIV 149/95869 SHARE IN COM PROP THEREIN.	49.28
120-605-98-0302	LOT 302 PLAN LMS1866 DISTRICT LOT 541 NEW WESTMINSTER UNDIV 149/95869 SHARE IN COM PROP THEREIN.	49.28
120-605-98-0303	LOT 303 PLAN LMS1866 DISTRICT LOT 541 NEW WESTMINSTER UNDIV 149/95869 SHARE IN COM PROP THEREIN.	49.28
120-605-98-0304	LOT 304 PLAN LMS1866 DISTRICT LOT 541 NEW WESTMINSTER UNDIV 149/95869 SHARE IN COM PROP THEREIN.	49.28
120-605-98-0305	STRATA LOT 305 PLAN LMS1866 DISTRICT LOT 541 NWD GROUP 1 TOGETHER WITH AN INTEREST IN THE COMMON PROPERTY IN PROPORTION TO THE UNIT ENTITLEMENT OF THE STRATA LOT AS SHOWN ON FORM 1	49.28
120-605-98-0306	LOT 306 PLAN LMS1866 DISTRICT LOT 541 NEW WESTMINSTER UNDIV 149/95869 SHARE IN COM PROP THEREIN.	49.28
120-605-98-0307	STRATA LOT 307 PLAN LMS1866 DISTRICT LOT 541 NWD TOGETHER WITH AN INTEREST IN THE COMMON PROPERTY IN PROPORTION TO THE UNIT ENTITLEMENT OF THE STRATA LOT AS SHOWN ON FORM 1 OR V AS APPROPRIATE	145.06
120-605-98-0308	STRATA LOT 308 PLAN LMS1866 DISTRICT LOT 541 NWD TOGETHER WITH AN INTEREST IN THE COMMON PROPERTY IN PROPORTION TO THE UNIT ENTITLEMENT OF THE STRATA LOT AS SHOWN ON FORM 1 OR V AS APPROPRIATE	139.2
120-605-98-0309	LOT 309 PLAN LMS1866 DISTRICT LOT 541 NEW WESTMINSTER UNDIV 149/95869 SHARE IN COM PROP THEREIN.	49.28
120-605-98-0310	LOT 310 PLAN LMS1866 DISTRICT LOT 541 NEW WESTMINSTER UNDIV 149/95869 SHARE IN COM PROP THEREIN.	49.28
120-605-98-0311	LOT 311 PLAN LMS1866 DISTRICT LOT 541 NEW WESTMINSTER UNDIV 149/95869 SHARE IN COM PROP THEREIN.	49.28
120-605-98-0312	LOT 312 PLAN LMS1866 DISTRICT LOT 541 NWD GROUP 1 TOGETHER WITH AN INTEREST IN THE COMMON PROPERTY IN PROPORTION TO THE UNIT ENTITLEMENT OF THE STRATA LOT AS SHOWN ON FORM 1.	49.28
120-605-98-0313	LOT 313 PLAN LMS1866 DISTRICT LOT 541 NEW WESTMINSTER UNDIV 149/95869 SHARE IN COM PROP THEREIN.	49.28
120-605-98-0314	LOT 314 PLAN LMS1866 DISTRICT LOT 541 NEW WESTMINSTER UNDIV 149/95869 SHARE IN COM PROP THEREIN.	49.28
120-605-98-0315	LOT 315 PLAN LMS1866 DISTRICT LOT 541 NEW WESTMINSTER UNDIV 149/95869 SHARE IN COM PROP THEREIN.	49.28
120-605-98-0316	LOT 316 PLAN LMS1866 DISTRICT LOT 541 NEW WESTMINSTER UNDIV 132/95869 SHARE IN COM PROP THEREIN.	41.4
120-605-98-0317	LOT 317 PLAN LMS1866 DISTRICT LOT 541 NEW WESTMINSTER UNDIV 132/95869 SHARE IN COM PROP THEREIN.	41.4
120-605-98-0318	LOT 318 PLAN LMS1866 DISTRICT LOT 541 NEW WESTMINSTER UNDIV 149/95869 SHARE IN COM PROP THEREIN.	49.28
120-605-98-0319	LOT 319 PLAN LMS1866 DISTRICT LOT 541 NEW WESTMINSTER UNDIV 149/95869 SHARE IN COM PROP THEREIN.	49.28
120-605-	LOT 320 PLAN LMS1866 DISTRICT LOT 541 NEW WESTMINSTER	49.28

98-0320	UNDIV 149/95869 SHARE IN COM PROP THEREIN.	
120-605-98-0321	LOT 321 PLAN LMS1866 DISTRICT LOT 541 NEW WESTMINSTER UNDIV 149/95869 SHARE IN COM PROP THEREIN.	49.28
120-605-98-0322	LOT 322 PLAN LMS1866 DISTRICT LOT 541 NEW WESTMINSTER GROUP 1 UNDIV 149/95869 SHARE IN COM PROP THEREIN.	49.28
120-605-98-0323	LOT 323 PLAN LMS1866 DISTRICT LOT 541 NEW WESTMINSTER UNDIV 149/95869 SHARE IN COM PROP THEREIN.	49.28
120-605-98-0324	LOT 324 PLAN LMS1866 DISTRICT LOT 541 NEW WESTMINSTER UNDIV 149/95869 SHARE IN COM PROP THEREIN.	49.28
120-605-98-0325	LOT 325 PLAN LMS1866 DISTRICT LOT 541 NEW WESTMINSTER UNDIV 495/95869 SHARE IN COM PROP THEREIN.	145.06
120-605-98-0326	LOT 326 PLAN LMS1866 DISTRICT LOT 541 NEW WESTMINSTER UNDIV 495/95869 SHARE IN COM PROP THEREIN.	145.06
120-605-98-0327	LOT 327 PLAN LMS1866 DISTRICT LOT 541 NEW WESTMINSTER UNDIV 149/95869 SHARE IN COM PROP THEREIN.	45.54
120-605-98-0328	LOT 328 PLAN LMS1866 DISTRICT LOT 541 NEW WESTMINSTER UNDIV 308/95869 SHARE IN COM PROP THEREIN.	92.61
120-605-98-0329	LOT 329 PLAN LMS1866 DISTRICT LOT 541 NEW WESTMINSTER UNDIV 144/95869 SHARE IN COM PROP THEREIN.	39.03
120-605-98-0330	LOT 330 PLAN LMS1866 DISTRICT LOT 541 NEW WESTMINSTER UNDIV 151/95869 SHARE IN COM PROP THEREIN.	40.78
120-605-98-0331	LOT 331 PLAN LMS1866 DISTRICT LOT 541 NEW WESTMINSTER UNDIV 173/95869 SHARE IN COM PROP THEREIN.	55.89
120-605-98-0332	LOT 332 PLAN LMS1866 DISTRICT LOT 541 NEW WESTMINSTER UNDIV 165/95869 SHARE IN COM PROP THEREIN.	53.87
120-605-98-0333	LOT 333 PLAN LMS1866 DISTRICT LOT 541 NEW WESTMINSTER UNDIV 395/95869 SHARE IN COM PROP THEREIN.	70.76
120-605-98-0334	LOT 334 PLAN LMS1866 DISTRICT LOT 541 NEW WESTMINSTER UNDIV 395/95869 SHARE IN COM PROP THEREIN.	70.76
120-605-98-0335	LOT 335 PLAN LMS1866 DISTRICT LOT 541 NEW WESTMINSTER UNDIV 178/95869 SHARE IN COM PROP THEREIN.	46.7
120-605-98-0336	LOT 336 PLAN LMS1866 DISTRICT LOT 541 NEW WESTMINSTER UNDIV 172/95869 SHARE IN COM PROP THEREIN.	45.22
120-605-98-0337	LOT 337 PLAN LMS1866 DISTRICT LOT 541 NEW WESTMINSTER UNDIV 184/95869 SHARE IN COM PROP THEREIN.	47.61
120-605-98-0338	LOT 338 PLAN LMS1866 DISTRICT LOT 541 NEW WESTMINSTER UNDIV 183/95869 SHARE IN COM PROP THEREIN.	58.79
120-605-98-0339	LOT 339 PLAN LMS1866 DISTRICT LOT 541 NEW WESTMINSTER UNDIV 183/95869 SHARE IN COM PROP THEREIN.	58.79
120-605-98-0340	LOT 340 PLAN LMS1866 DISTRICT LOT 541 NEW WESTMINSTER UNDIV 151/95869 SHARE IN COM PROP THEREIN.	50.14
120-605-98-0341	STRATA LOT 341 PLAN LMS1866 DISTRICT LOT 541 NWD UNDIV 203/95869 SHARE IN COM PROP THEREIN TOGETHER WITH AN INTEREST IN THE COMMON PROPERTY IN PROPORTION TO THE UNIT ENTITLEMENT OF THE STRATA LOT AS SHOWN ON FORM 1	49.63
120-605-98-0342	STRATA LOT 342 PLAN LMS1866 DISTRICT LOT 541 NWD UNDIV 225/95869 SHARE IN COM PROP THEREIN TOGETHER WITH AN INTEREST IN THE COMMON PROPERTY IN PROPORTION TO THE UNIT ENTITLEMENT OF THE STRATA LOT AS SHOWN ON FORM 1	53.82
120-605-	STRATA LOT 343 PLAN LMS1866 DISTRICT LOT 541 NWD GROUP 1	58.01

98-0343	TOGETHER WITH AN INTEREST IN THE COMMON PROPERTY IN PROPORTION TO THE UNIT ENTITLEMENT OF THE STRATA LOT AS SHOWN ON FORM 1 OR V AS APPROPRIATE	
120-605-98-0344	STRATA LOT 344 PLAN LMS1866 DISTRICT LOT 541 NWD GROUP 1 TOGETHER WITH AN INTEREST IN THE COMMON PROPERTY IN PROPORTION TO THE UNIT ENTITLEMENT OF THE STRATA LOT AS SHOWN ON FORM 1 OR V AS APPROPRIATE	61.62
120-605-98-0345	LOT 345 PLAN LMS1866 DISTRICT LOT 541 NEW WESTMINSTER UNDIV 297/95869 SHARE IN COM PROP THEREIN.	89.44
120-605-98-0346	LOT 346 PLAN LMS1866 DISTRICT LOT 541 NEW WESTMINSTER UNDIV 182/95869 SHARE IN COM PROP THEREIN.	58.5
120-605-98-0347	LOT 347 PLAN LMS1866 DISTRICT LOT 541 NEW WESTMINSTER UNDIV 182/95869 SHARE IN COM PROP THEREIN.	58.5
120-605-98-0348	LOT 348 PLAN LMS1866 DISTRICT LOT 541 NWD BCAGROUP 1 UNDIV 182/95869 SHARE IN COM PROP THEREIN TOGETHER WITH AN INTEREST IN THE COMMON PROPERTY IN PROPORTION TO THE UNIT ENTITLEMENT OF THE STRATA LOT AS SHOWN ON FORM 1 OR V AS APPROPRIATE	58.5
120-605-98-0349	LOT 349 PLAN LMS1866 DISTRICT LOT 541 NEW WESTMINSTER UNDIV 182/95869 SHARE IN COM PROP THEREIN.	58.5
120-605-98-0350	LOT 350 PLAN LMS1866 DISTRICT LOT 541 NEW WESTMINSTER UNDIV 233/95869 SHARE IN COM PROP THEREIN.	72.64
120-605-98-0351	LOT 351 PLAN LMS1866 DISTRICT LOT 541 NEW WESTMINSTER UNDIV 252/95869 SHARE IN COM PROP THEREIN.	77.83
120-605-98-0352	LOT 352 PLAN LMS1866 DISTRICT LOT 541 NEW WESTMINSTER UNDIV 186/95869 SHARE IN COM PROP THEREIN.	59.36
120-605-98-0353	LOT 353 PLAN LMS1866 DISTRICT LOT 541 NEW WESTMINSTER UNDIV 197/95869 SHARE IN COM PROP THEREIN.	62.53
120-605-98-0354	LOT 354 PLAN LMS1866 DISTRICT LOT 541 NEW WESTMINSTER UNDIV 309/95869 SHARE IN COM PROP THEREIN.	92.64
120-605-98-0355	LOT 355 PLAN LMS1866 DISTRICT LOT 541 NEW WESTMINSTER UNDIV 348/95869 SHARE IN COM PROP THEREIN.	102.51
120-605-98-0356	LOT 356 PLAN LMS1866 DISTRICT LOT 541 NEW WESTMINSTER UNDIV 375/95869 SHARE IN COM PROP THEREIN.	109.23
120-605-98-0357	LOT 357 PLAN LMS1866 DISTRICT LOT 541 NEW WESTMINSTER UNDIV 346/95869 SHARE IN COM PROP THEREIN.	102.21
120-605-98-0358	LOT 358 PLAN LMS1866 DISTRICT LOT 541 NEW WESTMINSTER UNDIV 173/95869 SHARE IN COM PROP THEREIN.	55.89
120-605-98-0359	LOT 359 PLAN LMS1866 DISTRICT LOT 541 NEW WESTMINSTER UNDIV 166/95869 SHARE IN COM PROP THEREIN.	54.14
120-605-98-0360	LOT 360 PLAN LMS1866 DISTRICT LOT 541 NEW WESTMINSTER UNDIV 179/95869 SHARE IN COM PROP THEREIN.	57.61
120-605-98-0361	LOT 361 PLAN LMS1866 DISTRICT LOT 541 NEW WESTMINSTER UNDIV 191/95869 SHARE IN COM PROP THEREIN.	61.08
120-605-98-0362	LOT 362 PLAN LMS1866 DISTRICT LOT 541 NEW WESTMINSTER UNDIV 177/95869 SHARE IN COM PROP THEREIN.	57.32
120-605-98-0363	LOT 363 PLAN LMS1866 DISTRICT LOT 541 NEW WESTMINSTER UNDIV 173/95869 SHARE IN COM PROP THEREIN.	55.89
120-605-98-0364	LOT 364 PLAN LMS1866 DISTRICT LOT 541 NEW WESTMINSTER UNDIV 348/95869 SHARE IN COM PROP THEREIN.	102.51

120-605-98-0365	LOT 365 PLAN LMS1866 DISTRICT LOT 541 NEW WESTMINSTER UNDIV 235/95869 SHARE IN COM PROP THEREIN.	73.18
120-605-98-0366	LOT 366 PLAN LMS1866 DISTRICT LOT 541 NEW WESTMINSTER UNDIV 178/95869 SHARE IN COM PROP THEREIN.	57.58
120-605-98-0367	LOT 367 PLAN LMS1866 DISTRICT LOT 541 NEW WESTMINSTER UNDIV 178/95869 SHARE IN COM PROP THEREIN.	57.58
120-605-98-0368	LOT 368 PLAN LMS1866 DISTRICT LOT 541 NEW WESTMINSTER UNDIV 178/95869 SHARE IN COM PROP THEREIN.	57.58
120-605-98-0369	LOT 369 PLAN LMS1866 DISTRICT LOT 541 NEW WESTMINSTER UNDIV 178/95869 SHARE IN COM PROP THEREIN.	57.58
120-605-98-0370	LOT 370 PLAN LMS1866 DISTRICT LOT 541 NEW WESTMINSTER UNDIV 178/95869 SHARE IN COM PROP THEREIN.	57.58
120-605-98-0371	LOT 371 PLAN LMS1866 DISTRICT LOT 541 NEW WESTMINSTER UNDIV 178/95869 SHARE IN COM PROP THEREIN.	57.58
120-605-98-0372	LOT 372 PLAN LMS1866 DISTRICT LOT 541 NEW WESTMINSTER UNDIV 178/95869 SHARE IN COM PROP THEREIN.	57.58
120-605-98-0373	LOT 373 PLAN LMS1866 DISTRICT LOT 541 NEW WESTMINSTER UNDIV 178/95869 SHARE IN COM PROP THEREIN.	57.58
120-605-98-0374	LOT 374 PLAN LMS1866 DISTRICT LOT 541 NEW WESTMINSTER UNDIV 178/95869 SHARE IN COM PROP THEREIN.	57.58
120-605-98-0375	LOT 375 PLAN LMS1866 DISTRICT LOT 541 NEW WESTMINSTER UNDIV 178/95869 SHARE IN COM PROP THEREIN.	57.58
120-605-98-0376	LOT 376 PLAN LMS1866 DISTRICT LOT 541 NEW WESTMINSTER UNDIV 178/95869 SHARE IN COM PROP THEREIN.	57.58
120-605-98-0377	LOT 377 PLAN LMS1866 DISTRICT LOT 541 NEW WESTMINSTER UNDIV 178/95869 SHARE IN COM PROP THEREIN.	57.58
120-605-98-0378	LOT 378 PLAN LMS1866 DISTRICT LOT 541 NEW WESTMINSTER UNDIV 178/95869 SHARE IN COM PROP THEREIN.	57.58
120-605-98-0379	LOT 379 PLAN LMS1866 DISTRICT LOT 541 NEW WESTMINSTER UNDIV 178/95869 SHARE IN COM PROP THEREIN.	57.58
120-605-98-0380	LOT 380 PLAN LMS1866 DISTRICT LOT 541 NEW WESTMINSTER UNDIV 449/95869 SHARE IN COM PROP THEREIN.	127.53
120-605-98-0381	LOT 381 PLAN LMS1866 DISTRICT LOT 541 NEW WESTMINSTER UNDIV 363/95869 SHARE IN COM PROP THEREIN.	106.27
120-605-98-0382	LOT 382 PLAN LMS1866 DISTRICT LOT 541 NEW WESTMINSTER UNDIV 270/95869 SHARE IN COM PROP THEREIN.	89.15
120-605-98-0383	LOT 383 PLAN LMS1866 DISTRICT LOT 541 NEW WESTMINSTER UNDIV 265/95869 SHARE IN COM PROP THEREIN.	87.69
120-605-98-0384	LOT 384 PLAN LMS1866 DISTRICT LOT 541 NEW WESTMINSTER UNDIV 261/95869 SHARE IN COM PROP THEREIN.	80.14
120-605-98-0385	LOT 385 PLAN LMS1866 DISTRICT LOT 541 NEW WESTMINSTER UNDIV 176/95869 SHARE IN COM PROP THEREIN.	56.72
120-605-98-0386	LOT 386 PLAN LMS1866 DISTRICT LOT 541 NEW WESTMINSTER UNDIV 178/95869 SHARE IN COM PROP THEREIN.	61.86
120-605-98-0387	LOT 387 PLAN LMS1866 DISTRICT LOT 541 NEW WESTMINSTER UNDIV 176/95869 SHARE IN COM PROP THEREIN.	56.72
120-605-98-0388	LOT 388 PLAN LMS1866 DISTRICT LOT 541 NEW WESTMINSTER UNDIV 178/95869 SHARE IN COM PROP THEREIN.	61.86
120-605-98-0389	LOT 389 PLAN LMS1866 DISTRICT LOT 541 NEW WESTMINSTER UNDIV 298/95869 SHARE IN COM PROP THEREIN.	89.71

120-605-98-0390	LOT 390 PLAN LMS1866 DISTRICT LOT 541 NEW WESTMINSTER UNDIV 264/95869 SHARE IN COM PROP THEREIN.	87.4
120-605-98-0391	LOT 391 PLAN LMS1866 DISTRICT LOT 541 NEW WESTMINSTER UNDIV 269/95869 SHARE IN COM PROP THEREIN.	97.75
120-605-98-0392	LOT 392 PLAN LMS1866 DISTRICT LOT 541 NEW WESTMINSTER UNDIV 962/95869 SHARE IN COM PROP THEREIN.	462.45
120-605-98-0393	LOT 393 PLAN LMS1866 DISTRICT LOT 541 NEW WESTMINSTER UNDIV 160/95869 SHARE IN COM PROP THEREIN.	42.58
120-605-98-0394	LOT 394 PLAN LMS1866 DISTRICT LOT 541 NEW WESTMINSTER UNDIV 658/95869 SHARE IN COM PROP THEREIN.	336.98
120-605-98-0395	LOT 395 PLAN LMS1866 DISTRICT LOT 541 NEW WESTMINSTER UNDIV 159/95869 SHARE IN COM PROP THEREIN.	42.58
120-605-98-0396	LOT 396 PLAN LMS1866 DISTRICT LOT 541 NEW WESTMINSTER UNDIV 764/95869 SHARE IN COM PROP THEREIN.	382.69
120-605-98-0397	LOT 397 PLAN LMS1866 DISTRICT LOT 541 NEW WESTMINSTER UNDIV 925/95869 SHARE IN COM PROP THEREIN.	328.3
120-605-98-0398	LOT 398 PLAN LMS1866 DISTRICT LOT 541 NWD GROUP 1 UNDIV 594/95869 SHARE IN COM PROP THEREIN TOGETHER WITH AN INTEREST IN THE COMMON PROPERTY IN PROPORTION TO THE UNIT ENTITLEMENT OF THE STRATA LOT AS SHOWN ON FORM 1 OR V AS APPROPRIATE.	162.62
120-605-98-0399	LOT 399 PLAN LMS1866 DISTRICT LOT 541 NWD GROUP 1 UNDIV 399/95869 SHARE IN COM PROP THEREIN TOGETHER WITH AN INTEREST IN THE COMMON PROPERTY IN PROPORTION TO THE UNIT ENTITLEMENT OF THE STRATA LOT AS SHOWN ON FORM 1 OR V AS APPROPRIATE.	115.33
120-605-98-0400	LOT 400 PLAN LMS1866 DISTRICT LOT 541 NEW WESTMINSTER UNDIV 320/95869 SHARE IN COM PROP THEREIN.	95.54
120-605-98-0401	LOT 401 PLAN LMS1866 DISTRICT LOT 541 NEW WESTMINSTER UNDIV 301/95869 SHARE IN COM PROP THEREIN.	90.6
120-605-98-0402	LOT 402 PLAN LMS1866 DISTRICT LOT 541 NEW WESTMINSTER GROUP 1 UNDIV 771/95869 SHARE IN COM PROP THEREIN.	445.19
120-605-98-0403	LOT 403 PLAN LMS1866 DISTRICT LOT 541 NEW WESTMINSTER UNDIV 494/95869 SHARE IN COM PROP THEREIN.	253.19
120-605-98-0404	LOT 404 PLAN LMS1866 DISTRICT LOT 541 NEW WESTMINSTER UNDIV 524/95869 SHARE IN COM PROP THEREIN.	265.77
120-605-98-0405	LOT 405 PLAN LMS1866 DISTRICT LOT 541 NEW WESTMINSTER UNDIV 529/95869 SHARE IN COM PROP THEREIN.	281.77
120-605-98-0406	LOT 406 PLAN LMS1866 DISTRICT LOT 541 NEW WESTMINSTER UNDIV 529/95869 SHARE IN COM PROP THEREIN.	281.77
120-605-98-0407	LOT 407 PLAN LMS1866 DISTRICT LOT 541 NEW WESTMINSTER UNDIV 502/95869 SHARE IN COM PROP THEREIN.	269.24
120-605-98-0408	LOT 408 PLAN LMS1866 DISTRICT LOT 541 NEW WESTMINSTER UNDIV 503/95869 SHARE IN COM PROP THEREIN.	270.1
120-605-98-0409	LOT 409 PLAN LMS1866 DISTRICT LOT 541 NEW WESTMINSTER UNDIV 454/95869 SHARE IN COM PROP THEREIN.	235.79
120-605-98-0410	LOT 410 PLAN LMS1866 DISTRICT LOT 541 NEW WESTMINSTER UNDIV 454/95869 SHARE IN COM PROP THEREIN.	235.79
120-605-98-0411	LOT 411 PLAN LMS1866 DISTRICT LOT 541 NEW WESTMINSTER UNDIV 501/95869 SHARE IN COM PROP THEREIN.	268.67

120-605-98-0412	LOT 412 PLAN LMS1866 DISTRICT LOT 541 NEW WESTMINSTER UNDIV 502/95869 SHARE IN COM PROP THEREIN.	269.24
120-605-98-0413	LOT 413 PLAN LMS1866 DISTRICT LOT 541 NEW WESTMINSTER UNDIV 529/95869 SHARE IN COM PROP THEREIN.	268.08
120-605-98-0414	LOT 414 PLAN LMS1866 DISTRICT LOT 541 NEW WESTMINSTER UNDIV 528/95869 SHARE IN COM PROP THEREIN.	267.46
120-605-98-0415	LOT 415 PLAN LMS1866 DISTRICT LOT 541 NEW WESTMINSTER UNDIV 210/95869 SHARE IN COM PROP THEREIN.	48.61
120-605-98-0416	LOT 416 PLAN LMS1866 DISTRICT LOT 541 NEW WESTMINSTER UNDIV 194/95869 SHARE IN COM PROP THEREIN.	45.41
120-605-98-0417	LOT 417 PLAN LMS1866 DISTRICT LOT 541 NEW WESTMINSTER UNDIV 200/95869 SHARE IN COM PROP THEREIN.	46.56
120-605-98-0418	LOT 418 PLAN LMS1866 DISTRICT LOT 541 NEW WESTMINSTER UNDIV 142/95869 SHARE IN COM PROP THEREIN.	35.22
120-605-98-0419	LOT 419 PLAN LMS1866 DISTRICT LOT 541 NEW WESTMINSTER UNDIV 173/95869 SHARE IN COM PROP THEREIN.	39.38
120-605-98-0420	LOT 420 PLAN LMS1866 DISTRICT LOT 541 NEW WESTMINSTER UNDIV 165/95869 SHARE IN COM PROP THEREIN.	37.93
120-605-98-0421	LOT 421 PLAN LMS1866 DISTRICT LOT 541 NEW WESTMINSTER UNDIV 166/95869 SHARE IN COM PROP THEREIN.	39.87
120-605-98-0422	LOT 422 PLAN LMS1866 DISTRICT LOT 541 NEW WESTMINSTER UNDIV 170/95869 SHARE IN COM PROP THEREIN.	40.73
120-605-98-0423	LOT 423 PLAN LMS1866 DISTRICT LOT 541 NEW WESTMINSTER UNDIV 225/95869 SHARE IN COM PROP THEREIN.	51.54
120-605-98-0424	LOT 424 PLAN LMS1866 DISTRICT LOT 541 NEW WESTMINSTER UNDIV 219/95869 SHARE IN COM PROP THEREIN.	38.23
120-605-98-0425	LOT 425 PLAN LMS1866 DISTRICT LOT 541 NEW WESTMINSTER UNDIV 237/95869 SHARE IN COM PROP THEREIN.	40.97
120-605-98-0426	LOT 426 PLAN LMS1866 DISTRICT LOT 541 NEW WESTMINSTER UNDIV 340/95869 SHARE IN COM PROP THEREIN.	55.78
120-605-98-0427	LOT 427 PLAN LMS1866 DISTRICT LOT 541 NEW WESTMINSTER UNDIV 110/95869 SHARE IN COM PROP THEREIN.	21.32
120-605-98-0428	LOT 428 PLAN LMS1866 DISTRICT LOT 541 NEW WESTMINSTER UNDIV 97/95869 SHARE IN COM PROP THEREIN.	19.14
120-605-98-0429	LOT 429 PLAN LMS1866 DISTRICT LOT 541 NEW WESTMINSTER UNDIV 278/95869 SHARE IN COM PROP THEREIN.	44.68
120-605-98-0430	LOT 430 PLAN LMS1866 DISTRICT LOT 541 NEW WESTMINSTER UNDIV 136/95869 SHARE IN COM PROP THEREIN.	14.73
120-605-98-0431	LOT 431 PLAN LMS1866 DISTRICT LOT 541 NEW WESTMINSTER UNDIV 167/95869 SHARE IN COM PROP THEREIN.	17.15
120-605-98-0432	LOT 432 PLAN LMS1866 DISTRICT LOT 541 NEW WESTMINSTER UNDIV 124/95869 SHARE IN COM PROP THEREIN.	10.14
120-605-98-0433	LOT 433 PLAN LMS1866 DISTRICT LOT 541 NEW WESTMINSTER UNDIV 294/95869 SHARE IN COM PROP THEREIN.	14.54
120-605-98-0434	LOT 434 PLAN LMS1866 DISTRICT LOT 541 NEW WESTMINSTER UNDIV 635/95869 SHARE IN COM PROP THEREIN.	21.8
120-605-98-0435	LOT 435 PLAN LMS1866 DISTRICT LOT 541 NEW WESTMINSTER UNDIV 392/95869 SHARE IN COM PROP THEREIN.	15.73
120-605-98-0436	LOT 436 PLAN LMS1866 DISTRICT LOT 541 NEW WESTMINSTER UNDIV 1415/95869 SHARE IN COM PROP THEREIN.	29.03

120-605-98-0437	LOT 437 PLAN LMS1866 DISTRICT LOT 541 NEW WESTMINSTER UNDIV 1332/95869 SHARE IN COM PROP THEREIN.	29.57
120-605-98-0438	LOT 438 PLAN LMS1866 DISTRICT LOT 541 NEW WESTMINSTER UNDIV 250/95869 SHARE IN COM PROP THEREIN.	13.84
120-605-98-0439	LOT 439 PLAN LMS1866 DISTRICT LOT 541 NEW WESTMINSTER UNDIV 1369/95869 SHARE IN COM PROP THEREIN.	29.3
120-605-98-0440	LOT 440 PLAN LMS1866 DISTRICT LOT 541 NEW WESTMINSTER UNDIV 512/95869 SHARE IN COM PROP THEREIN.	16.75
120-605-98-0441	LOT 441 PLAN LMS1866 DISTRICT LOT 541 NEW WESTMINSTER UNDIV 295/95869 SHARE IN COM PROP THEREIN.	14.57
120-605-98-0442	LOT 442 PLAN LMS1866 DISTRICT LOT 541 NEW WESTMINSTER UNDIV 496/95869 SHARE IN COM PROP THEREIN.	16.64
120-605-98-0443	LOT 443 PLAN LMS1866 DISTRICT LOT 541 NEW WESTMINSTER UNDIV 1823/95869 SHARE IN COM PROP THEREIN.	27.42
120-605-98-0444	LOT 444 PLAN LMS1866 DISTRICT LOT 541 NEW WESTMINSTER UNDIV 924/95869 SHARE IN COM PROP THEREIN.	29.57
120-605-98-0445	LOT 445 PLAN LMS1866 DISTRICT LOT 541 NEW WESTMINSTER UNDIV 1079/95869 SHARE IN COM PROP THEREIN.	30.38
120-605-98-0446	LOT 446 PLAN LMS1866 DISTRICT LOT 541 NEW WESTMINSTER UNDIV 792/95869 SHARE IN COM PROP THEREIN.	29.03
120-605-98-0447	LOT 447 PLAN LMS1866 DISTRICT LOT 541 NEW WESTMINSTER UNDIV 1080/95869 SHARE IN COM PROP THEREIN.	30.38
120-605-98-0448	LOT 448 PLAN LMS1866 DISTRICT LOT 541 NEW WESTMINSTER UNDIV 12332/95869 SHARE IN COM PROP THEREIN.	0
120-605-98-0449	LOT 449 PLAN LMS1866 DISTRICT LOT 541 NEW WESTMINSTER UNDIV 24880/95869 SHARE IN COM PROP THEREIN.	0
120-606-04-0011	LOT 11 PLAN LMS4457 DISTRICT LOT 541 NWD TOGETHER WITH AN INTEREST IN THE COMMON PROPERTY IN PROPORTION TO THE UNIT ENTITLEMENT OF THE STRATA LOT AS SHOWN ON FORM V.	2.67
120-606-04-0016	LOT 16 PLAN LMS4457 DISTRICT LOT 541 NWD GROUP 1 TOGETHER WITH AN INTEREST IN THE COMMON PROPERTY IN PROPORTION TO THE UNIT ENTITLEMENT OF THE STRATA LOT AS SHOWN ON FORM V.	0.16
120-606-04-0017	LOT 17 PLAN LMS4457 DISTRICT LOT 541 NWD GROUP 1 TOGETHER WITH AN INTEREST IN THE COMMON PROPERTY IN PROPORTION TO THE UNIT ENTITLEMENT OF THE STRATA LOT AS SHOWN ON FORM V.	2
120-606-04-0018	LOT 18 PLAN LMS4457 DISTRICT LOT 541 NWD GROUP 1 TOGETHER WITH AN INTEREST IN THE COMMON PROPERTY IN PROPORTION TO THE UNIT ENTITLEMENT OF THE STRATA LOT AS SHOWN ON FORM V.	0.16
120-606-06-0001	LOT 1 PLAN LMS4458 DISTRICT LOT 541 NEW WESTMINSTER UNDIV 119.9/20724.2 SHARE INCOMM PROP THEREIN (HAIR SALON).	496.54
120-606-06-0002	LOT 2 PLAN LMS4458 DISTRICT LOT 541 NEW WESTMINSTER UNDIV 49.4/20724.2 SHARE INCOMM PROP THEREIN GIFT SHOP.	244.64
120-606-06-0003	LOT 3 PLAN LMS4458 DISTRICT LOT 541 NEW WESTMINSTER UNDIV 9246.5/20724.2 SHARE INCOMM PROP THEREIN.	9,924.29
120-606-06-0004	LOT 4 PLAN LMS4458 DISTRICT LOT 541 NEW WESTMINSTER UNDIV 43.5/20724.2 SHARE INCOMM PROP THEREIN.	51.17
120-606-06-0005	LOT 5 PLAN LMS4458 DISTRICT LOT 541 NEW WESTMINSTER UNDIV 32.2/20724.2 SHARE INCOMM PROP THEREIN.	37.15

120-606-06-0006	LOT 6 PLAN LMS4458 DISTRICT LOT 541 NEW WESTMINSTER UNDIV 35.5/20724.2 SHARE INCOMM PROP THEREIN.	41.28
120-606-06-0007	LOT 7 PLAN LMS4458 DISTRICT LOT 541 NEW WESTMINSTER UNDIV 37.8/20724.2 SHARE INCOMM PROP THEREIN.	44.19
120-606-06-0008	LOT 8 PLAN LMS4458 DISTRICT LOT 541 NEW WESTMINSTER UNDIV 38.8/20724.2 SHARE INCOMM PROP THEREIN.	45.34
120-606-06-0009	LOT 9 PLAN LMS4458 DISTRICT LOT 541 NEW WESTMINSTER UNDIV 36.8/20724.2 SHARE INCOMM PROP THEREIN.	42.87
120-606-06-0010	LOT 10 PLAN LMS4458 DISTRICT LOT 541 NEW WESTMINSTER UNDIV 32.5/20724.2 SHARE INCOMM PROP THEREIN.	37.59
120-606-06-0012	LOT 12 PLAN LMS4458 DISTRICT LOT 541 NEW WESTMINSTER UNDIV 32.3/20724.2 SHARE INCOMM PROP THEREIN.	37.38
120-606-06-0013	LOT 13 PLAN LMS4458 DISTRICT LOT 541 NEW WESTMINSTER UNDIV 36.9/20724.2 SHARE INCOMM PROP THEREIN.	43.03
120-606-06-0014	LOT 14 PLAN LMS4458 DISTRICT LOT 541 NEW WESTMINSTER UNDIV 38.8/20724.2 SHARE INCOMM PROP THEREIN.	45.34
120-606-06-0015	LOT 15 PLAN LMS4458 DISTRICT LOT 541 NEW WESTMINSTER UNDIV 37.9/20724.2 SHARE INCOMM PROP THEREIN.	44.29
120-606-06-0017	LOT 17 PLAN LMS4458 DISTRICT LOT 541 NEW WESTMINSTER UNDIV 32.4/20724.2 SHARE INCOMM PROP THEREIN.	37.49
120-606-06-0019	LOT 19 PLAN LMS4458 DISTRICT LOT 541 NEW WESTMINSTER UNDIV 32.2/20724.2 SHARE INCOMM PROP THEREIN.	37.15
120-606-06-0020	LOT 20 PLAN LMS4458 DISTRICT LOT 541 NEW WESTMINSTER UNDIV 35.5/20724.2 SHARE INCOMM PROP THEREIN.	41.28
120-606-06-0022	LOT 22 PLAN LMS4458 DISTRICT LOT 541 NEW WESTMINSTER UNDIV 38.8/20724.2 SHARE INCOMM PROP THEREIN.	45.34
120-606-06-0023	LOT 23 PLAN LMS4458 DISTRICT LOT 541 NEW WESTMINSTER UNDIV 36.8/20724.2 SHARE INCOMM PROP THEREIN.	42.87
120-606-06-0024	LOT 24 PLAN LMS4458 DISTRICT LOT 541 NEW WESTMINSTER UNDIV 32.5/20724.2 SHARE INCOMM PROP THEREIN.	37.59
120-606-06-0025	LOT 25 PLAN LMS4458 DISTRICT LOT 541 NEW WESTMINSTER UNDIV 43.5/20724.2 SHARE INCOMM PROP THEREIN.	51.17
120-606-06-0027	LOT 27 PLAN LMS4458 DISTRICT LOT 541 NEW WESTMINSTER UNDIV 36.9/20724.2 SHARE INCOMM PROP THEREIN.	43.03
120-606-06-0028	LOT 28 PLAN LMS4458 DISTRICT LOT 541 NEW WESTMINSTER UNDIV 38.8/20724.2 SHARE INCOMM PROP THEREIN.	45.34
120-606-06-0029	LOT 29 PLAN LMS4458 DISTRICT LOT 541 NEW WESTMINSTER UNDIV 37.9/20724.2 SHARE INCOMM PROP THEREIN.	44.29
120-606-06-0030	LOT 30 PLAN LMS4458 DISTRICT LOT 541 NEW WESTMINSTER UNDIV 35.4/20724.2 SHARE INCOMM PROP THEREIN.	41.17
120-606-06-0031	LOT 31 PLAN LMS4458 DISTRICT LOT 541 NEW WESTMINSTER UNDIV 32.4/20724.2 SHARE INCOMM PROP THEREIN.	37.49
120-606-06-0033	LOT 33 PLAN LMS4458 DISTRICT LOT 541 NEW WESTMINSTER UNDIV 32.2/20724.2 SHARE INCOMM PROP THEREIN.	37.15
120-606-06-0034	LOT 34 PLAN LMS4458 DISTRICT LOT 541 NEW WESTMINSTER UNDIV 35.5/20724.2 SHARE INCOMM PROP THEREIN.	41.28
120-606-06-0035	LOT 35 PLAN LMS4458 DISTRICT LOT 541 NEW WESTMINSTER UNDIV 37.8/20724.2 SHARE INCOMM PROP THEREIN.	44.19
120-606-06-0037	LOT 37 PLAN LMS4458 DISTRICT LOT 541 NEW WESTMINSTER UNDIV 36.8/20724.2 SHARE INCOMM PROP THEREIN.	42.87

120-606-06-0038	LOT 38 PLAN LMS4458 DISTRICT LOT 541 NEW WESTMINSTER UNDIV 32.5/20724.2 SHARE INCOMM PROP THEREIN.	37.59
120-606-06-0040	LOT 40 PLAN LMS4458 DISTRICT LOT 541 NEW WESTMINSTER UNDIV 32.3/20724.2 SHARE INCOMM PROP THEREIN.	37.38
120-606-06-0041	LOT 41 PLAN LMS4458 DISTRICT LOT 541 NEW WESTMINSTER UNDIV 36.9/20724.2 SHARE INCOMM PROP THEREIN.	43.03
120-606-06-0042	LOT 42 PLAN LMS4458 DISTRICT LOT 541 NEW WESTMINSTER UNDIV 38.8/20724.2 SHARE INCOMM PROP THEREIN.	45.34
120-606-06-0043	LOT 43 PLAN LMS4458 DISTRICT LOT 541 NEW WESTMINSTER UNDIV 37.9/20724.2 SHARE INCOMM PROP THEREIN.	44.29
120-606-06-0044	LOT 44 PLAN LMS4458 DISTRICT LOT 541 NEW WESTMINSTER UNDIV 35.4/20724.2 SHARE INCOMM PROP THEREIN.	41.17
120-606-06-0045	LOT 45 PLAN LMS4458 DISTRICT LOT 541 NEW WESTMINSTER UNDIV 32.4/20724.2 SHARE INCOMM PROP THEREIN.	37.49
120-606-06-0047	LOT 47 PLAN LMS4458 DISTRICT LOT 541 NEW WESTMINSTER UNDIV 32.2/20724.2 SHARE INCOMM PROP THEREIN.	37.15
120-606-06-0048	LOT 48 PLAN LMS4458 DISTRICT LOT 541 NEW WESTMINSTER UNDIV 35.5/20724.2 SHARE INCOMM PROP THEREIN.	41.28
120-606-06-0050	LOT 50 PLAN LMS4458 DISTRICT LOT 541 NEW WESTMINSTER UNDIV 38.8/20724.2 SHARE INCOMM PROP THEREIN.	45.34
120-606-06-0052	LOT 52 PLAN LMS4458 DISTRICT LOT 541 NEW WESTMINSTER UNDIV 32.5/20724.2 SHARE INCOMM PROP THEREIN.	37.59
120-606-06-0053	LOT 53 PLAN LMS4458 DISTRICT LOT 541 NEW WESTMINSTER UNDIV 43.5/20724.2 SHARE INCOMM PROP THEREIN.	51.17
120-606-06-0054	LOT 54 PLAN LMS4458 DISTRICT LOT 541 NEW WESTMINSTER UNDIV 32.3/20724.2 SHARE INCOMM PROP THEREIN.	37.38
120-606-06-0055	LOT 55 PLAN LMS4458 DISTRICT LOT 541 NEW WESTMINSTER UNDIV 36.9/20724.2 SHARE INCOMM PROP THEREIN.	43.03
120-606-06-0057	LOT 57 PLAN LMS4458 DISTRICT LOT 541 NEW WESTMINSTER UNDIV 37.9/20724.2 SHARE INCOMM PROP THEREIN.	44.29
120-606-06-0058	LOT 58 PLAN LMS4458 DISTRICT LOT 541 NEW WESTMINSTER UNDIV 35.4/20724.2 SHARE INCOMM PROP THEREIN.	41.17
120-606-06-0059	LOT 59 PLAN LMS4458 DISTRICT LOT 541 NEW WESTMINSTER UNDIV 32.4/20724.2 SHARE INCOMM PROP THEREIN.	37.49
120-606-06-0062	LOT 62 PLAN LMS4458 DISTRICT LOT 541 NEW WESTMINSTER UNDIV 32.5/20724.2 SHARE INCOMM PROP THEREIN.	41.28
120-606-06-0063	LOT 63 PLAN LMS4458 DISTRICT LOT 541 NEW WESTMINSTER UNDIV 37.8/20724.2 SHARE INCOMM PROP THEREIN.	44.19
120-606-06-0064	LOT 64 PLAN LMS4458 DISTRICT LOT 541 NEW WESTMINSTER UNDIV 38.8/20724.2 SHARE INCOMM PROP THEREIN.	45.34
120-606-06-0065	LOT 65 PLAN LMS4458 DISTRICT LOT 541 NEW WESTMINSTER UNDIV 36.8/20724.2 SHARE INCOMM PROP THEREIN.	42.87
120-606-06-0066	LOT 66 PLAN LMS4458 DISTRICT LOT 541 NEW WESTMINSTER UNDIV 32.5/20724.2 SHARE INCOMM PROP THEREIN.	37.59
120-606-06-0068	LOT 68 PLAN LMS4458 DISTRICT LOT 541 NEW WESTMINSTER UNDIV 32.3/20724.2 SHARE INCOMM PROP THEREIN.	37.38
120-606-06-0069	LOT 69 PLAN LMS4458 DISTRICT LOT 541 NEW WESTMINSTER UNDIV 36.9/20724.2 SHARE INCOMM PROP THEREIN.	43.03
120-606-06-0070	LOT 70 PLAN LMS4458 DISTRICT LOT 541 NEW WESTMINSTER UNDIV 38.8/20724.2 SHARE INCOMM PROP THEREIN.	45.34

120-606-06-0071	LOT 71 PLAN LMS4458 DISTRICT LOT 541 NEW WESTMINSTER UNDIV 37.9/20724.2 SHARE INCOMM PROP THEREIN.	44.29
120-606-06-0072	LOT 72 PLAN LMS4458 DISTRICT LOT 541 NEW WESTMINSTER UNDIV 35.4/20724.2 SHARE INCOMM PROP THEREIN.	41.17
120-606-06-0073	LOT 73 PLAN LMS4458 DISTRICT LOT 541 NEW WESTMINSTER UNDIV 32.4/20724.2 SHARE INCOMM PROP THEREIN.	37.49
120-606-06-0075	LOT 75 PLAN LMS4458 DISTRICT LOT 541 NEW WESTMINSTER UNDIV 32.3/20724.2 SHARE INCOMM PROP THEREIN.	37.38
120-606-06-0076	LOT 76 PLAN LMS4458 DISTRICT LOT 541 NEW WESTMINSTER UNDIV 35.5/20724.2 SHARE INCOMM PROP THEREIN.	41.28
120-606-06-0079	LOT 79 PLAN LMS4458 DISTRICT LOT 541 NEW WESTMINSTER UNDIV 36.8/20724.2 SHARE INCOMM PROP THEREIN.	42.87
120-606-06-0080	LOT 80 PLAN LMS4458 DISTRICT LOT 541 NEW WESTMINSTER UNDIV 32.5/20724.2 SHARE INCOMM PROP THEREIN.	37.59
120-606-06-0082	LOT 82 PLAN LMS4458 DISTRICT LOT 541 NEW WESTMINSTER UNDIV 32.3/20724.2 SHARE INCOMM PROP THEREIN.	37.38
120-606-06-0083	LOT 83 PLAN LMS4458 DISTRICT LOT 541 NEW WESTMINSTER UNDIV 36.9/20724.2 SHARE INCOMM PROP THEREIN.	43.03
120-606-06-0084	LOT 84 PLAN LMS4458 DISTRICT LOT 541 NEW WESTMINSTER UNDIV 38.8/20724.2 SHARE INCOMM PROP THEREIN.	45.34
120-606-06-0085	LOT 85 PLAN LMS4458 DISTRICT LOT 541 NEW WESTMINSTER UNDIV 37.9/20724.2 SHARE INCOMM PROP THEREIN.	44.29
120-606-06-0086	LOT 86 PLAN LMS4458 DISTRICT LOT 541 NEW WESTMINSTER UNDIV 35.4/20724.2 SHARE INCOMM PROP THEREIN.	41.17
120-606-06-0087	LOT 87 PLAN LMS4458 DISTRICT LOT 541 NEW WESTMINSTER UNDIV 32.4/20724.2 SHARE INCOMM PROP THEREIN.	37.49
120-606-06-0089	LOT 89 PLAN LMS4458 DISTRICT LOT 541 NEW WESTMINSTER UNDIV 32.3/20724.2 SHARE INCOMM PROP THEREIN.	37.38
120-606-06-0090	LOT 90 PLAN LMS4458 DISTRICT LOT 541 NEW WESTMINSTER UNDIV 35.5/20724.2 SHARE INCOMM PROP THEREIN.	41.28
120-606-06-0091	LOT 91 PLAN LMS4458 DISTRICT LOT 541 NEW WESTMINSTER UNDIV 37.8/20724.2 SHARE INCOMM PROP THEREIN.	44.19
120-606-06-0092	LOT 92 PLAN LMS4458 DISTRICT LOT 541 NEW WESTMINSTER UNDIV 38.8/20724.2 SHARE INCOMM PROP THEREIN.	45.34
120-606-06-0093	LOT 93 PLAN LMS4458 DISTRICT LOT 541 NEW WESTMINSTER UNDIV 36.8/20724.2 SHARE INCOMM PROP THEREIN.	42.87
120-606-06-0094	LOT 94 PLAN LMS4458 DISTRICT LOT 541 NEW WESTMINSTER UNDIV 32.5/20724.2 SHARE INCOMM PROP THEREIN.	37.59
120-606-06-0096	LOT 96 PLAN LMS4458 DISTRICT LOT 541 NEW WESTMINSTER UNDIV 32.3/20724.2 SHARE INCOMM PROP THEREIN.	37.38
120-606-06-0100	LOT 100 PLAN LMS4458 DISTRICT LOT 541 NEW WESTMINSTER UNDIV 35.4/20724.2 SHARE INCOMM PROP THEREIN.	41.17
120-606-06-0101	LOT 101 PLAN LMS4458 DISTRICT LOT 541 NEW WESTMINSTER UNDIV 32.4/20724.2 SHARE INCOMM PROP THEREIN.	37.49
120-606-06-0103	LOT 103 PLAN LMS4458 DISTRICT LOT 541 NEW WESTMINSTER UNDIV 32.3/20724.2 SHARE INCOMM PROP THEREIN.	37.38
120-606-06-0104	LOT 104 PLAN LMS4458 DISTRICT LOT 541 NEW WESTMINSTER UNDIV 35.5/20724.2 SHARE INCOMM PROP THEREIN.	41.28
120-606-06-0106	LOT 106 PLAN LMS4458 DISTRICT LOT 541 NEW WESTMINSTER UNDIV 38.8/20724.2 SHARE INCOMM PROP THEREIN.	45.34

120-606-06-0107	LOT 107 PLAN LMS4458 DISTRICT LOT 541 NEW WESTMINSTER UNDIV 36.8/20724.2 SHARE INCOMM PROP THEREIN.	42.87
120-606-06-0111	LOT 111 PLAN LMS4458 DISTRICT LOT 541 NEW WESTMINSTER UNDIV 36.9/20724.2 SHARE INCOMM PROP THEREIN.	43.03
120-606-06-0113	LOT 113 PLAN LMS4458 DISTRICT LOT 541 NEW WESTMINSTER UNDIV 37.9/20724.2 SHARE INCOMM PROP THEREIN.	44.29
120-606-06-0114	LOT 114 PLAN LMS4458 DISTRICT LOT 541 NEW WESTMINSTER UNDIV 35.4/20724.2 SHARE INCOMM PROP THEREIN.	41.17
120-606-06-0117	LOT 117 PLAN LMS4458 DISTRICT LOT 541 NEW WESTMINSTER UNDIV 32.3/20724.2 SHARE INCOMM PROP THEREIN.	37.38
120-606-06-0118	LOT 118 PLAN LMS4458 DISTRICT LOT 541 NEW WESTMINSTER UNDIV 35.5/20724.2 SHARE INCOMM PROP THEREIN.	41.28
120-606-06-0119	LOT 119 PLAN LMS4458 DISTRICT LOT 541 NEW WESTMINSTER UNDIV 37.8/20724.2 SHARE INCOMM PROP THEREIN.	44.19
120-606-06-0120	LOT 120 PLAN LMS4458 DISTRICT LOT 541 NEW WESTMINSTER UNDIV 38.8/20724.2 SHARE INCOMM PROP THEREIN.	45.34
120-606-06-0121	LOT 121 PLAN LMS4458 DISTRICT LOT 541 NEW WESTMINSTER UNDIV 36.8/20724.2 SHARE INCOMM PROP THEREIN.	42.87
120-606-06-0122	LOT 122 PLAN LMS4458 DISTRICT LOT 541 NEW WESTMINSTER UNDIV 32.5/20724.2 SHARE INCOMM PROP THEREIN.	37.59
120-606-06-0124	LOT 124 PLAN LMS4458 DISTRICT LOT 541 NEW WESTMINSTER UNDIV 32.3/20724.2 SHARE INCOMM PROP THEREIN.	37.38
120-606-06-0125	LOT 125 PLAN LMS4458 DISTRICT LOT 541 NEW WESTMINSTER UNDIV 36.9/20724.2 SHARE INCOMM PROP THEREIN.	43.03
120-606-06-0128	LOT 128 PLAN LMS4458 DISTRICT LOT 541 NEW WESTMINSTER UNDIV 35.4/20724.2 SHARE INCOMM PROP THEREIN.	41.17
120-606-06-0129	LOT 129 PLAN LMS4458 DISTRICT LOT 541 NEW WESTMINSTER UNDIV 32.4/20724.2 SHARE INCOMM PROP THEREIN.	37.49
120-606-06-0131	LOT 131 PLAN LMS4458 DISTRICT LOT 541 NEW WESTMINSTER UNDIV 32.3/20724.2 SHARE INCOMM PROP THEREIN.	37.38
120-606-06-0132	LOT 132 PLAN LMS4458 DISTRICT LOT 541 NEW WESTMINSTER UNDIV 35.5/20724.2 SHARE INCOMM PROP THEREIN.	41.28
120-606-06-0133	LOT 133 PLAN LMS4458 DISTRICT LOT 541 NEW WESTMINSTER UNDIV 37.8/20724.2 SHARE INCOMM PROP THEREIN.	44.19
120-606-06-0134	LOT 134 PLAN LMS4458 DISTRICT LOT 541 NEW WESTMINSTER UNDIV 38.8/20724.2 SHARE INCOMM PROP THEREIN.	45.34
120-606-06-0135	LOT 135 PLAN LMS4458 DISTRICT LOT 541 NEW WESTMINSTER UNDIV 36.8/20724.2 SHARE INCOMM PROP THEREIN.	42.87
120-606-06-0136	LOT 136 PLAN LMS4458 DISTRICT LOT 541 NEW WESTMINSTER UNDIV 32.5/20724.2 SHARE INCOMM PROP THEREIN.	37.59
120-606-06-0138	LOT 138 PLAN LMS4458 DISTRICT LOT 541 NEW WESTMINSTER UNDIV 32.3/20724.2 SHARE INCOMM PROP THEREIN.	37.38
120-606-06-0139	LOT 139 PLAN LMS4458 DISTRICT LOT 541 NEW WESTMINSTER UNDIV 36.9/20724.2 SHARE INCOMM PROP THEREIN.	43.03
120-606-06-0141	LOT 141 PLAN LMS4458 DISTRICT LOT 541 NEW WESTMINSTER UNDIV 37.9/20724.2 SHARE INCOMM PROP THEREIN.	44.29
120-606-06-0143	LOT 143 PLAN LMS4458 DISTRICT LOT 541 NEW WESTMINSTER UNDIV 32.4/20724.2 SHARE INCOMM PROP THEREIN.	37.49
120-606-06-0144	LOT 144 PLAN LMS4458 DISTRICT LOT 541 NEW WESTMINSTER UNDIV 43.5/20724.2 SHARE INCOMM PROP THEREIN.	51.17

120-606-06-0147	LOT 147 PLAN LMS4458 DISTRICT LOT 541 NEW WESTMINSTER UNDIV 37.8/20724.2 SHARE INCOMM PROP THEREIN.	44.19
120-606-06-0149	LOT 149 PLAN LMS4458 DISTRICT LOT 541 NEW WESTMINSTER UNDIV 36.8/20724.2 SHARE INCOMM PROP THEREIN.	42.87
120-606-06-0150	LOT 150 PLAN LMS4458 DISTRICT LOT 541 NEW WESTMINSTER UNDIV 32.5/20724.2 SHARE INCOMM PROP THEREIN.	37.59
120-606-06-0152	LOT 152 PLAN LMS4458 DISTRICT LOT 541 NEW WESTMINSTER UNDIV 32.3/20724.2 SHARE INCOMM PROP THEREIN.	37.38
120-606-06-0153	LOT 153 PLAN LMS4458 DISTRICT LOT 541 NEW WESTMINSTER UNDIV 36.9/20724.2 SHARE INCOMM PROP THEREIN.	43.03
120-606-06-0154	LOT 154 PLAN LMS4458 DISTRICT LOT 541 NEW WESTMINSTER UNDIV 38.8/20724.2 SHARE INCOMM PROP THEREIN.	45.34
120-606-06-0155	LOT 155 PLAN LMS4458 DISTRICT LOT 541 NEW WESTMINSTER UNDIV 37.9/20724.2 SHARE INCOMM PROP THEREIN.	44.29
120-606-06-0156	LOT 156 PLAN LMS4458 DISTRICT LOT 541 NEW WESTMINSTER UNDIV 35.4/20724.2 SHARE INCOMM PROP THEREIN.	41.17
120-606-06-0157	LOT 157 PLAN LMS4458 DISTRICT LOT 541 NEW WESTMINSTER UNDIV 32.4/20724.2 SHARE INCOMM PROP THEREIN.	37.49
120-606-06-0159	LOT 159 PLAN LMS4458 DISTRICT LOT 541 NEW WESTMINSTER UNDIV 32.3/20724.2 SHARE INCOMM PROP THEREIN.	37.38
120-606-06-0160	LOT 160 PLAN LMS4458 DISTRICT LOT 541 NEW WESTMINSTER UNDIV 35.5/20724.2 SHARE INCOMM PROP THEREIN.	41.28
120-606-06-0161	LOT 161 PLAN LMS4458 DISTRICT LOT 541 NEW WESTMINSTER UNDIV 37.8/20724.2 SHARE INCOMM PROP THEREIN.	44.19
120-606-06-0162	LOT 162 PLAN LMS4458 DISTRICT LOT 541 NEW WESTMINSTER UNDIV 38.8/20724.2 SHARE INCOMM PROP THEREIN.	45.34
120-606-06-0163	LOT 163 PLAN LMS4458 DISTRICT LOT 541 NEW WESTMINSTER UNDIV 36.8/20724.2 SHARE INCOMM PROP THEREIN.	42.87
120-606-06-0164	LOT 164 PLAN LMS4458 DISTRICT LOT 541 NEW WESTMINSTER UNDIV 32.5/20724.2 SHARE INCOMM PROP THEREIN.	37.59
120-606-06-0166	LOT 166 PLAN LMS4458 DISTRICT LOT 541 NEW WESTMINSTER UNDIV 32.3/20724.2 SHARE INCOMM PROP THEREIN.	37.38
120-606-06-0167	LOT 167 PLAN LMS4458 DISTRICT LOT 541 NEW WESTMINSTER UNDIV 36.9/20724.2 SHARE INCOMM PROP THEREIN.	43.03
120-606-06-0171	LOT 171 PLAN LMS4458 DISTRICT LOT 541 NEW WESTMINSTER UNDIV 32.4/20724.2 SHARE INCOMM PROP THEREIN.	37.49
120-606-06-0173	LOT 173 PLAN LMS4458 DISTRICT LOT 541 NEW WESTMINSTER UNDIV 32.3/20724.2 SHARE INCOMM PROP THEREIN.	37.38
120-606-06-0174	LOT 174 PLAN LMS4458 DISTRICT LOT 541 NEW WESTMINSTER UNDIV 35.5/20724.2 SHARE INCOMM PROP THEREIN.	41.28
120-606-06-0177	LOT 177 PLAN LMS4458 DISTRICT LOT 541 NEW WESTMINSTER UNDIV 36.8/20724.2 SHARE INCOMM PROP THEREIN.	42.87
120-606-06-0178	LOT 178 PLAN LMS4458 DISTRICT LOT 541 NEW WESTMINSTER UNDIV 32.5/20724.2 SHARE INCOMM PROP THEREIN.	37.59
120-606-06-0180	LOT 180 PLAN LMS4458 DISTRICT LOT 541 NEW WESTMINSTER UNDIV 32.3/20724.2 SHARE INCOMM PROP THEREIN.	37.38
120-606-06-0182	LOT 182 PLAN LMS4458 DISTRICT LOT 541 NEW WESTMINSTER UNDIV 38.8/20724.2 SHARE INCOMM PROP THEREIN.	45.34
120-606-06-0183	LOT 183 PLAN LMS4458 DISTRICT LOT 541 NEW WESTMINSTER UNDIV 37.9/20724.2 SHARE INCOMM PROP THEREIN.	44.29

120-606-06-0184	LOT 184 PLAN LMS4458 DISTRICT LOT 541 NEW WESTMINSTER UNDIV 35.4/20724.2 SHARE INCOMM PROP THEREIN.	41.17
120-606-06-0185	LOT 185 PLAN LMS4458 DISTRICT LOT 541 NEW WESTMINSTER UNDIV 32.4/20724.2 SHARE INCOMM PROP THEREIN.	37.49
120-606-06-0187	LOT 187 PLAN LMS4458 DISTRICT LOT 541 NEW WESTMINSTER UNDIV 32.3/20724.2 SHARE INCOMM PROP THEREIN.	37.38
120-606-06-0188	LOT 188 PLAN LMS4458 DISTRICT LOT 541 NEW WESTMINSTER UNDIV 35.5/20724.2 SHARE INCOMM PROP THEREIN.	41.28
120-606-06-0189	LOT 189 PLAN LMS4458 DISTRICT LOT 541 NEW WESTMINSTER UNDIV 37.8/20724.2 SHARE INCOMM PROP THEREIN.	44.19
120-606-06-0190	LOT 190 PLAN LMS4458 DISTRICT LOT 541 NEW WESTMINSTER UNDIV 38.8/20724.2 SHARE INCOMM PROP THEREIN.	45.34
120-606-06-0191	LOT 191 PLAN LMS4458 DISTRICT LOT 541 NEW WESTMINSTER UNDIV 36.8/20724.2 SHARE INCOMM PROP THEREIN.	42.87
120-606-06-0192	LOT 192 PLAN LMS4458 DISTRICT LOT 541 NEW WESTMINSTER UNDIV 32.5/20724.2 SHARE INCOMM PROP THEREIN.	37.59
120-606-06-0194	LOT 194 PLAN LMS4458 DISTRICT LOT 541 NEW WESTMINSTER UNDIV 32.3/20724.2 SHARE INCOMM PROP THEREIN.	37.38
120-606-06-0195	LOT 195 PLAN LMS4458 DISTRICT LOT 541 NEW WESTMINSTER UNDIV 36.9/20724.2 SHARE INCOMM PROP THEREIN.	43.03
120-606-06-0197	LOT 197 PLAN LMS4458 DISTRICT LOT 541 NEW WESTMINSTER UNDIV 37.9/20724.2 SHARE INCOMM PROP THEREIN.	44.29
120-606-06-0198	LOT 198 PLAN LMS4458 DISTRICT LOT 541 NEW WESTMINSTER UNDIV 35.4/20724.2 SHARE INCOMM PROP THEREIN.	41.17
120-606-06-0199	LOT 199 PLAN LMS4458 DISTRICT LOT 541 NEW WESTMINSTER UNDIV 32.4/20724.2 SHARE INCOMM PROP THEREIN.	37.49
120-606-06-0201	LOT 201 PLAN LMS4458 DISTRICT LOT 541 NEW WESTMINSTER UNDIV 32.3/20724.2 SHARE INCOMM PROP THEREIN.	37.38
120-606-06-0202	LOT 202 PLAN LMS4458 DISTRICT LOT 541 NEW WESTMINSTER UNDIV 35.5/20724.2 SHARE INCOMM PROP THEREIN.	41.28
120-606-06-0203	LOT 203 PLAN LMS4458 DISTRICT LOT 541 NEW WESTMINSTER UNDIV 37.8/20724.2 SHARE INCOMM PROP THEREIN.	44.19
120-606-06-0204	LOT 204 PLAN LMS4458 DISTRICT LOT 541 NEW WESTMINSTER UNDIV 38.8/20724.2 SHARE INCOMM PROP THEREIN.	45.34
120-606-06-0205	LOT 205 PLAN LMS4458 DISTRICT LOT 541 NEW WESTMINSTER UNDIV 36.8/20724.2 SHARE INCOMM PROP THEREIN.	42.87
120-606-06-0206	LOT 206 PLAN LMS4458 DISTRICT LOT 541 NEW WESTMINSTER UNDIV 32.5/20724.2 SHARE INCOMM PROP THEREIN.	37.59
120-606-06-0208	LOT 208 PLAN LMS4458 DISTRICT LOT 541 NEW WESTMINSTER UNDIV 32.3/20724.2 SHARE INCOMM PROP THEREIN.	37.38
120-606-06-0209	LOT 209 PLAN LMS4458 DISTRICT LOT 541 NEW WESTMINSTER UNDIV 36.9/20724.2 SHARE INCOMM PROP THEREIN.	43.03
120-606-06-0211	LOT 211 PLAN LMS4458 DISTRICT LOT 541 NEW WESTMINSTER UNDIV 37.9/20724.2 SHARE INCOMM PROP THEREIN.	44.29
120-606-06-0212	LOT 212 PLAN LMS4458 DISTRICT LOT 541 NEW WESTMINSTER UNDIV 35.4/20724.2 SHARE INCOMM PROP THEREIN.	41.17
120-606-06-0213	LOT 213 PLAN LMS4458 DISTRICT LOT 541 NEW WESTMINSTER UNDIV 32.4/20724.2 SHARE INCOMM PROP THEREIN.	37.49
120-606-06-0215	LOT 215 PLAN LMS4458 DISTRICT LOT 541 NEW WESTMINSTER UNDIV 32.3/20724.2 SHARE INCOMM PROP THEREIN.	37.38

120-606-06-0216	LOT 216 PLAN LMS4458 DISTRICT LOT 541 NEW WESTMINSTER UNDIV 35.5/20724.2 SHARE INCOMM PROP THEREIN.	41.28
120-606-06-0217	LOT 217 PLAN LMS4458 DISTRICT LOT 541 NEW WESTMINSTER UNDIV 37.8/20724.2 SHARE INCOMM PROP THEREIN.	44.19
120-606-06-0218	LOT 218 PLAN LMS4458 DISTRICT LOT 541 NEW WESTMINSTER UNDIV 38.8/20724.2 SHARE INCOMM PROP THEREIN.	45.34
120-606-06-0219	LOT 219 PLAN LMS4458 DISTRICT LOT 541 NEW WESTMINSTER UNDIV 36.8/20724.2 SHARE INCOMM PROP THEREIN.	42.87
120-606-06-0220	LOT 220 PLAN LMS4458 DISTRICT LOT 541 NEW WESTMINSTER UNDIV 32.5/20724.2 SHARE INCOMM PROP THEREIN.	37.59
120-606-06-0222	LOT 222 PLAN LMS4458 DISTRICT LOT 541 NEW WESTMINSTER UNDIV 32.3/20724.2 SHARE INCOMM PROP THEREIN.	37.38
120-606-06-0223	LOT 223 PLAN LMS4458 DISTRICT LOT 541 NEW WESTMINSTER UNDIV 36.9/20724.2 SHARE INCOMM PROP THEREIN.	43.03
120-606-06-0224	LOT 224 PLAN LMS4458 DISTRICT LOT 541 NEW WESTMINSTER UNDIV 38.8/20724.2 SHARE INCOMM PROP THEREIN.	45.34
120-606-06-0225	LOT 225 PLAN LMS4458 DISTRICT LOT 541 NEW WESTMINSTER UNDIV 37.9/20724.2 SHARE INCOMM PROP THEREIN.	44.29
120-606-06-0226	LOT 226 PLAN LMS4458 DISTRICT LOT 541 NEW WESTMINSTER UNDIV 35.4/20724.2 SHARE INCOMM PROP THEREIN.	41.17
120-606-06-0227	LOT 227 PLAN LMS4458 DISTRICT LOT 541 NEW WESTMINSTER UNDIV 32.4/20724.2 SHARE INCOMM PROP THEREIN.	37.49
120-606-06-0229	LOT 229 PLAN LMS4458 DISTRICT LOT 541 NEW WESTMINSTER UNDIV 32.3/20724.2 SHARE INCOMM PROP THEREIN.	37.38
120-606-06-0230	LOT 230 PLAN LMS4458 DISTRICT LOT 541 NEW WESTMINSTER UNDIV 35.5/20724.2 SHARE INCOMM PROP THEREIN.	41.28
120-606-06-0231	LOT 231 PLAN LMS4458 DISTRICT LOT 541 NEW WESTMINSTER UNDIV 37.8/20724.2 SHARE INCOMM PROP THEREIN.	44.19
120-606-06-0232	LOT 232 PLAN LMS4458 DISTRICT LOT 541 NEW WESTMINSTER UNDIV 38.8/20724.2 SHARE INCOMM PROP THEREIN.	45.34
120-606-06-0233	LOT 233 PLAN LMS4458 DISTRICT LOT 541 NEW WESTMINSTER UNDIV 36.8/20724.2 SHARE INCOMM PROP THEREIN.	42.87
120-606-06-0234	LOT 234 PLAN LMS4458 DISTRICT LOT 541 NEW WESTMINSTER UNDIV 32.5/20724.2 SHARE INCOMM PROP THEREIN.	37.59
120-606-06-0236	LOT 236 PLAN LMS4458 DISTRICT LOT 541 NEW WESTMINSTER UNDIV 32.3/20724.2 SHARE INCOMM PROP THEREIN.	37.38
120-606-06-0237	LOT 237 PLAN LMS4458 DISTRICT LOT 541 NEW WESTMINSTER UNDIV 36.9/20724.2 SHARE INCOMM PROP THEREIN.	43.03
120-606-06-0238	LOT 238 PLAN LMS4458 DISTRICT LOT 541 NEW WESTMINSTER UNDIV 38.8/20724.2 SHARE INCOMM PROP THEREIN.	45.34
120-606-06-0239	LOT 239 PLAN LMS4458 DISTRICT LOT 541 NEW WESTMINSTER UNDIV 37.9/20724.2 SHARE INCOMM PROP THEREIN.	44.29
120-606-06-0240	LOT 240 PLAN LMS4458 DISTRICT LOT 541 NEW WESTMINSTER UNDIV 35.4/20724.2 SHARE INCOMM PROP THEREIN.	41.17
120-606-06-0241	LOT 241 PLAN LMS4458 DISTRICT LOT 541 NEW WESTMINSTER UNDIV 32.4/20724.2 SHARE INCOMM PROP THEREIN.	37.49
120-606-06-0243	LOT 243 PLAN LMS4458 DISTRICT LOT 541 NEW WESTMINSTER UNDIV 32.3/20724.2 SHARE INCOMM PROP THEREIN.	37.38
120-606-06-0244	LOT 244 PLAN LMS4458 DISTRICT LOT 541 NEW WESTMINSTER UNDIV 35.5/20724.2 SHARE INCOMM PROP THEREIN.	41.28

120-606-06-0245	LOT 245 PLAN LMS4458 DISTRICT LOT 541 NEW WESTMINSTER UNDIV 37.8/20724.2 SHARE INCOMM PROP THEREIN.	44.19
120-606-06-0246	LOT 246 PLAN LMS4458 DISTRICT LOT 541 NEW WESTMINSTER UNDIV 38.8/20724.2 SHARE INCOMM PROP THEREIN.	45.34
120-606-06-0247	LOT 247 PLAN LMS4458 DISTRICT LOT 541 NEW WESTMINSTER UNDIV 36.8/20724.2 SHARE INCOMM PROP THEREIN.	42.87
120-606-06-0248	LOT 248 PLAN LMS4458 DISTRICT LOT 541 NEW WESTMINSTER UNDIV 32.5/20724.2 SHARE INCOMM PROP THEREIN.	37.59
120-606-06-0250	LOT 250 PLAN LMS4458 DISTRICT LOT 541 NEW WESTMINSTER UNDIV 32.3/20724.2 SHARE INCOMM PROP THEREIN.	37.38
120-606-06-0251	LOT 251 PLAN LMS4458 DISTRICT LOT 541 NEW WESTMINSTER UNDIV 36.9/20724.2 SHARE INCOMM PROP THEREIN.	43.03
120-606-06-0252	LOT 252 PLAN LMS4458 DISTRICT LOT 541 NEW WESTMINSTER UNDIV 38.8/20724.2 SHARE INCOMM PROP THEREIN.	45.34
120-606-06-0253	LOT 253 PLAN LMS4458 DISTRICT LOT 541 NEW WESTMINSTER UNDIV 37.9/20724.2 SHARE INCOMM PROP THEREIN.	44.29
120-606-06-0255	LOT 255 PLAN LMS4458 DISTRICT LOT 541 NEW WESTMINSTER UNDIV 32.4/20724.2 SHARE INCOMM PROP THEREIN.	37.49
120-606-06-0256	LOT 256 PLAN LMS4458 DISTRICT LOT 541 NEW WESTMINSTER UNDIV 43.5/20724.2 SHARE INCOMM PROP THEREIN.	51.17
120-606-06-0257	LOT 257 PLAN LMS4458 DISTRICT LOT 541 NEW WESTMINSTER UNDIV 32.3/20724.2 SHARE INCOMM PROP THEREIN.	37.38
120-606-06-0258	LOT 258 PLAN LMS4458 DISTRICT LOT 541 NEW WESTMINSTER UNDIV 35.5/20724.2 SHARE INCOMM PROP THEREIN.	41.28
120-606-06-0259	LOT 259 PLAN LMS4458 DISTRICT LOT 541 NEW WESTMINSTER UNDIV 37.8/20724.2 SHARE INCOMM PROP THEREIN.	44.19
120-606-06-0260	LOT 260 PLAN LMS4458 DISTRICT LOT 541 NEW WESTMINSTER UNDIV 38.8/20724.2 SHARE INCOMM PROP THEREIN.	45.34
120-606-06-0261	LOT 261 PLAN LMS4458 DISTRICT LOT 541 NEW WESTMINSTER UNDIV 36.8/20724.2 SHARE INCOMM PROP THEREIN.	42.87
120-606-06-0262	LOT 262 PLAN LMS4458 DISTRICT LOT 541 NEW WESTMINSTER UNDIV 32.5/20724.2 SHARE INCOMM PROP THEREIN.	37.59
120-606-06-0264	LOT 264 PLAN LMS4458 DISTRICT LOT 541 NEW WESTMINSTER UNDIV 32.3/20724.2 SHARE INCOMM PROP THEREIN.	37.38
120-606-06-0265	LOT 265 PLAN LMS4458 DISTRICT LOT 541 NEW WESTMINSTER UNDIV 36.9/20724.2 SHARE INCOMM PROP THEREIN.	43.03
120-606-06-0266	LOT 266 PLAN LMS4458 DISTRICT LOT 541 NEW WESTMINSTER UNDIV 38.8/20724.2 SHARE INCOMM PROP THEREIN.	45.34
120-606-06-0267	LOT 267 PLAN LMS4458 DISTRICT LOT 541 NEW WESTMINSTER UNDIV 37.9/20724.2 SHARE INCOMM PROP THEREIN.	44.29
120-606-06-0268	LOT 268 PLAN LMS4458 DISTRICT LOT 541 NEW WESTMINSTER UNDIV 35.4/20724.2 SHARE INCOMM PROP THEREIN.	41.17
120-606-06-0269	LOT 269 PLAN LMS4458 DISTRICT LOT 541 NEW WESTMINSTER UNDIV 32.4/20724.2 SHARE INCOMM PROP THEREIN.	37.49
120-606-06-0270	LOT 270 PLAN LMS4458 DISTRICT LOT 541 NEW WESTMINSTER UNDIV 43.5/20724.2 SHARE INCOMM PROP THEREIN.	51.17
120-606-06-0271	LOT 271 PLAN LMS4458 DISTRICT LOT 541 NEW WESTMINSTER UNDIV 32.3/20724.2 SHARE INCOMM PROP THEREIN.	37.38
120-606-06-0272	LOT 272 PLAN LMS4458 DISTRICT LOT 541 NEW WESTMINSTER UNDIV 35.5/20724.2 SHARE INCOMM PROP THEREIN.	41.28

120-606-06-0273	LOT 273 PLAN LMS4458 DISTRICT LOT 541 NEW WESTMINSTER UNDIV 37.8/20724.2 SHARE INCOMM PROP THEREIN.	44.19
120-606-06-0274	LOT 274 PLAN LMS4458 DISTRICT LOT 541 NEW WESTMINSTER UNDIV 38.8/20724.2 SHARE INCOMM PROP THEREIN.	45.34
120-606-06-0275	LOT 275 PLAN LMS4458 DISTRICT LOT 541 NEW WESTMINSTER UNDIV 36.8/20724.2 SHARE INCOMM PROP THEREIN.	42.87
120-606-06-0276	LOT 276 PLAN LMS4458 DISTRICT LOT 541 NEW WESTMINSTER UNDIV 32.5/20724.2 SHARE INCOMM PROP THEREIN.	37.59
120-606-06-0278	LOT 278 PLAN LMS4458 DISTRICT LOT 541 NEW WESTMINSTER UNDIV 32.3/20724.2 SHARE INCOMM PROP THEREIN.	37.38
120-606-06-0279	LOT 279 PLAN LMS4458 DISTRICT LOT 541 NEW WESTMINSTER UNDIV 36.9/20724.2 SHARE INCOMM PROP THEREIN.	43.03
120-606-06-0280	LOT 280 PLAN LMS4458 DISTRICT LOT 541 NEW WESTMINSTER UNDIV 38.8/20724.2 SHARE INCOMM PROP THEREIN.	45.34
120-606-06-0281	LOT 281 PLAN LMS4458 DISTRICT LOT 541 NEW WESTMINSTER UNDIV 37.9/20724.2 SHARE INCOMM PROP THEREIN.	44.29
120-606-06-0282	LOT 282 PLAN LMS4458 DISTRICT LOT 541 NEW WESTMINSTER UNDIV 35.4/20724.2 SHARE INCOMM PROP THEREIN.	41.17
120-606-06-0283	LOT 283 PLAN LMS4458 DISTRICT LOT 541 NEW WESTMINSTER UNDIV 32.4/20724.2 SHARE INCOMM PROP THEREIN.	37.49
120-606-06-0284	LOT 284 PLAN LMS4458 DISTRICT LOT 541 NEW WESTMINSTER UNDIV 43.0/20724.2 SHARE INCOMM PROP THEREIN.	50.63
120-606-06-0285	LOT 285 PLAN LMS4458 DISTRICT LOT 541 NEW WESTMINSTER UNDIV 32.8/20724.2 SHARE INCOMM PROP THEREIN.	38.03
120-606-06-0286	LOT 286 PLAN LMS4458 DISTRICT LOT 541 NEW WESTMINSTER UNDIV 35.5/20724.2 SHARE INCOMM PROP THEREIN.	41.28
120-606-06-0287	LOT 287 PLAN LMS4458 DISTRICT LOT 541 NEW WESTMINSTER UNDIV 37.8/20724.2 SHARE INCOMM PROP THEREIN.	44.19
120-606-06-0288	LOT 288 PLAN LMS4458 DISTRICT LOT 541 NEW WESTMINSTER UNDIV 38.8/20724.2 SHARE INCOMM PROP THEREIN.	45.34
120-606-06-0289	LOT 289 PLAN LMS4458 DISTRICT LOT 541 NEW WESTMINSTER UNDIV 36.8/20724.2 SHARE INCOMM PROP THEREIN.	42.87
120-606-06-0290	LOT 290 PLAN LMS4458 DISTRICT LOT 541 NEW WESTMINSTER UNDIV 33.2/20724.2 SHARE INCOMM PROP THEREIN.	38.38
120-606-06-0291	LOT 291 PLAN LMS4458 DISTRICT LOT 541 NEW WESTMINSTER UNDIV 40.6/20724.2 SHARE INCOMM PROP THEREIN.	47.63
120-606-06-0292	LOT 292 PLAN LMS4458 DISTRICT LOT 541 NEW WESTMINSTER UNDIV 32.3/20724.2 SHARE INCOMM PROP THEREIN.	37.38
120-606-06-0293	LOT 293 PLAN LMS4458 DISTRICT LOT 541 NEW WESTMINSTER UNDIV 36.9/20724.2 SHARE INCOMM PROP THEREIN.	43.03
120-606-06-0294	LOT 294 PLAN LMS4458 DISTRICT LOT 541 NEW WESTMINSTER UNDIV 38.8/20724.2 SHARE INCOMM PROP THEREIN.	45.34
120-606-06-0295	LOT 295 PLAN LMS4458 DISTRICT LOT 541 NEW WESTMINSTER UNDIV 37.9/20724.2 SHARE INCOMM PROP THEREIN.	44.29
120-606-06-0296	LOT 296 PLAN LMS4458 DISTRICT LOT 541 NEW WESTMINSTER UNDIV 35.4/20724.2 SHARE INCOMM PROP THEREIN.	41.17
120-606-06-0297	LOT 297 PLAN LMS4458 DISTRICT LOT 541 NEW WESTMINSTER UNDIV 32.4/20724.2 SHARE INCOMM PROP THEREIN.	37.49
120-606-06-0298	LOT 298 PLAN LMS4458 DISTRICT LOT 541 NEW WESTMINSTER UNDIV 43.0/20724.2 SHARE INCOMM PROP THEREIN.	50.63

120-606-06-0299	LOT 299 PLAN LMS4458 DISTRICT LOT 541 NEW WESTMINSTER UNDIV 32.8/20724.2 SHARE INCOMM PROP THEREIN.	37.93
120-606-06-0300	LOT 300 PLAN LMS4458 DISTRICT LOT 541 NEW WESTMINSTER UNDIV 35.5/20724.2 SHARE INCOMM PROP THEREIN.	41.28
120-606-06-0301	LOT 301 PLAN LMS4458 DISTRICT LOT 541 NEW WESTMINSTER UNDIV 37.8/20724.2 SHARE INCOMM PROP THEREIN.	44.19
120-606-06-0302	LOT 302 PLAN LMS4458 DISTRICT LOT 541 NEW WESTMINSTER UNDIV 38.8/20724.2 SHARE INCOMM PROP THEREIN.	45.34
120-606-06-0303	LOT 303 PLAN LMS4458 DISTRICT LOT 541 NEW WESTMINSTER UNDIV 36.8/20724.2 SHARE INCOMM PROP THEREIN.	42.87
120-606-06-0304	LOT 304 PLAN LMS4458 DISTRICT LOT 541 NEW WESTMINSTER UNDIV 33.2/20724.2 SHARE INCOMM PROP THEREIN.	38.38
120-606-06-0305	LOT 305 PLAN LMS4458 DISTRICT LOT 541 NEW WESTMINSTER UNDIV 39.8/20724.2 SHARE INCOMM PROP THEREIN.	46.6
120-606-06-0306	LOT 306 PLAN LMS4458 DISTRICT LOT 541 NEW WESTMINSTER UNDIV 32.3/20724.2 SHARE INCOMM PROP THEREIN.	37.38
120-606-06-0307	LOT 307 PLAN LMS4458 DISTRICT LOT 541 NEW WESTMINSTER UNDIV 36.9/20724.2 SHARE INCOMM PROP THEREIN.	43.03
120-606-06-0308	LOT 308 PLAN LMS4458 DISTRICT LOT 541 NEW WESTMINSTER UNDIV 38.8/20724.2 SHARE INCOMM PROP THEREIN.	45.34
120-606-06-0309	LOT 309 PLAN LMS4458 DISTRICT LOT 541 NEW WESTMINSTER UNDIV 37.9/20724.2 SHARE INCOMM PROP THEREIN.	44.29
120-606-06-0310	LOT 310 PLAN LMS4458 DISTRICT LOT 541 NEW WESTMINSTER UNDIV 35.4/20724.2 SHARE INCOMM PROP THEREIN.	41.17
120-606-06-0311	LOT 311 PLAN LMS4458 DISTRICT LOT 541 NEW WESTMINSTER UNDIV 32.4/20724.2 SHARE INCOMM PROP THEREIN.	37.49
120-606-92-0002	LOT 2 PLAN LMS1689 DISTRICT LOT 541 NEW WESTMINSTER UNDIV 232/216465 SHARE IN COM PROP THEREIN.	30.23
120-606-92-0004	LOT 4 PLAN LMS1689 DISTRICT LOT 541 NEW WESTMINSTER UNDIV 390/216465 SHARE IN COM PROP THEREIN.	52.61
120-606-92-0007	LOT 7 PLAN LMS1689 DISTRICT LOT 541 NEW WESTMINSTER UNDIV 310/216465 SHARE IN COM PROP THEREIN.	41.25
120-606-92-0008	LOT 8 PLAN LMS1689 DISTRICT LOT 541 NEW WESTMINSTER UNDIV 350/216465 SHARE IN COM PROP THEREIN.	46.96
120-606-92-0009	LOT 9 PLAN LMS1689 DISTRICT LOT 541 NEW WESTMINSTER UNDIV 311/216465 SHARE IN COM PROP THEREIN.	41.44
120-606-92-0012	LOT 12 PLAN LMS1689 DISTRICT LOT 541 NEW WESTMINSTER UNDIV 388/216465 SHARE IN COM PROP THEREIN.	52.31
120-606-92-0013	LOT 13 PLAN LMS1689 DISTRICT LOT 541 NEW WESTMINSTER UNDIV 325/216465 SHARE IN COM PROP THEREIN.	43.39
120-606-92-0014	LOT 14 PLAN LMS1689 DISTRICT LOT 541 NEW WESTMINSTER UNDIV 232/216465 SHARE IN COM PROP THEREIN.	30.23
120-606-92-0017	LOT 17 PLAN LMS1689 DISTRICT LOT 541 NEW WESTMINSTER UNDIV 232/216465 SHARE IN COM PROP THEREIN.	30.23
120-606-92-0019	LOT 19 PLAN LMS1689 DISTRICT LOT 541 NEW WESTMINSTER UNDIV 390/216465 SHARE IN COM PROP THEREIN.	52.61
120-606-92-0022	LOT 22 PLAN LMS1689 DISTRICT LOT 541 NEW WESTMINSTER UNDIV 310/216465 SHARE IN COM PROP THEREIN.	41.25
120-606-92-0023	LOT 23 PLAN LMS1689 DISTRICT LOT 541 NEW WESTMINSTER UNDIV 350/216465 SHARE IN COM PROP THEREIN.	46.96

120-606-92-0024	LOT 24 PLAN LMS1689 DISTRICT LOT 541 NEW WESTMINSTER UNDIV 311/216465 SHARE IN COM PROP THEREIN.	41.44
120-606-92-0027	LOT 27 PLAN LMS1689 DISTRICT LOT 541 NEW WESTMINSTER UNDIV 388/216465 SHARE IN COM PROP THEREIN.	52.31
120-606-92-0028	LOT 28 PLAN LMS1689 DISTRICT LOT 541 NEW WESTMINSTER UNDIV 325/216465 SHARE IN COM PROP THEREIN.	43.39
120-606-92-0029	LOT 29 PLAN LMS1689 DISTRICT LOT 541 NEW WESTMINSTER UNDIV 232/216465 SHARE IN COM PROP THEREIN.	30.23
120-606-92-0032	LOT 32 PLAN LMS1689 DISTRICT LOT 541 NEW WESTMINSTER UNDIV 232/216465 SHARE IN COM PROP THEREIN.	30.23
120-606-92-0033	LOT 33 PLAN LMS1689 DISTRICT LOT 541 NEW WESTMINSTER UNDIV 330/216465 SHARE IN COM PROP THEREIN.	44.07
120-606-92-0034	LOT 34 PLAN LMS1689 DISTRICT LOT 541 NEW WESTMINSTER UNDIV 390/216465 SHARE IN COM PROP THEREIN.	52.61
120-606-92-0037	LOT 37 PLAN LMS1689 DISTRICT LOT 541 NEW WESTMINSTER UNDIV 310/216465 SHARE IN COM PROP THEREIN.	41.25
120-606-92-0038	LOT 38 PLAN LMS1689 DISTRICT LOT 541 NEW WESTMINSTER UNDIV 350/216465 SHARE IN COM PROP THEREIN.	46.96
120-606-92-0039	LOT 39 PLAN LMS1689 DISTRICT LOT 541 NEW WESTMINSTER UNDIV 311/216465 SHARE IN COM PROP THEREIN.	41.44
120-606-92-0042	LOT 42 PLAN LMS1689 DISTRICT LOT 541 NEW WESTMINSTER UNDIV 388/216465 SHARE IN COM PROP THEREIN.	52.31
120-606-92-0043	LOT 43 PLAN LMS1689 DISTRICT LOT 541 NEW WESTMINSTER UNDIV 325/216465 SHARE IN COM PROP THEREIN.	43.39
120-606-92-0044	LOT 44 PLAN LMS1689 DISTRICT LOT 541 NEW WESTMINSTER UNDIV 232/216465 SHARE IN COM PROP THEREIN.	30.23
120-606-92-0047	LOT 47 PLAN LMS1689 DISTRICT LOT 541 NEW WESTMINSTER UNDIV 232/216465 SHARE IN COM PROP THEREIN.	30.23
120-606-92-0048	LOT 48 PLAN LMS1689 DISTRICT LOT 541 NEW WESTMINSTER UNDIV 330/216465 SHARE IN COM PROP THEREIN.	44.07
120-606-92-0049	LOT 49 PLAN LMS1689 DISTRICT LOT 541 NEW WESTMINSTER UNDIV 390/216465 SHARE IN COM PROP THEREIN.	52.61
120-606-92-0052	LOT 52 PLAN LMS1689 DISTRICT LOT 541 NEW WESTMINSTER UNDIV 310/216465 SHARE IN COM PROP THEREIN.	41.25
120-606-92-0053	LOT 53 PLAN LMS1689 DISTRICT LOT 541 NEW WESTMINSTER UNDIV 350/216465 SHARE IN COM PROP THEREIN.	46.96
120-606-92-0054	LOT 54 PLAN LMS1689 DISTRICT LOT 541 NEW WESTMINSTER UNDIV 311/216465 SHARE IN COM PROP THEREIN.	41.44
120-606-92-0057	LOT 57 PLAN LMS1689 DISTRICT LOT 541 NEW WESTMINSTER UNDIV 388/216465 SHARE IN COM PROP THEREIN.	52.31
120-606-92-0058	LOT 58 PLAN LMS1689 DISTRICT LOT 541 NEW WESTMINSTER UNDIV 325/216465 SHARE IN COM PROP THEREIN.	43.39
120-606-92-0059	LOT 59 PLAN LMS1689 DISTRICT LOT 541 NEW WESTMINSTER UNDIV 232/216465 SHARE IN COM PROP THEREIN.	30.23
120-606-92-0062	LOT 62 PLAN LMS1689 DISTRICT LOT 541 NEW WESTMINSTER UNDIV 232/216465 SHARE IN COM PROP THEREIN.	30.23
120-606-92-0063	LOT 63 PLAN LMS1689 DISTRICT LOT 541 NEW WESTMINSTER UNDIV 330/216465 SHARE IN COM PROP THEREIN.	44.07
120-606-92-0064	LOT 64 PLAN LMS1689 DISTRICT LOT 541 NEW WESTMINSTER UNDIV 390/216465 SHARE IN COM PROP THEREIN.	52.61

120-606-92-0067	LOT 67 PLAN LMS1689 DISTRICT LOT 541 NEW WESTMINSTER UNDIV 310/216465 SHARE IN COM PROP THEREIN.	41.25
120-606-92-0068	LOT 68 PLAN LMS1689 DISTRICT LOT 541 NEW WESTMINSTER UNDIV 350/216465 SHARE IN COM PROP THEREIN.	46.96
120-606-92-0069	LOT 69 PLAN LMS1689 DISTRICT LOT 541 NEW WESTMINSTER UNDIV 311/216465 SHARE IN COM PROP THEREIN.	41.44
120-606-92-0072	LOT 72 PLAN LMS1689 DISTRICT LOT 541 NEW WESTMINSTER UNDIV 388/216465 SHARE IN COM PROP THEREIN.	52.31
120-606-92-0073	LOT 73 PLAN LMS1689 DISTRICT LOT 541 NEW WESTMINSTER UNDIV 325/216465 SHARE IN COM PROP THEREIN.	43.39
120-606-92-0074	LOT 74 PLAN LMS1689 DISTRICT LOT 541 NEW WESTMINSTER UNDIV 232/216465 SHARE IN COM PROP THEREIN.	30.23
120-606-92-0077	LOT 77 PLAN LMS1689 DISTRICT LOT 541 NEW WESTMINSTER UNDIV 232/216465 SHARE IN COM PROP THEREIN.	30.23
120-606-92-0078	LOT 78 PLAN LMS1689 DISTRICT LOT 541 NEW WESTMINSTER UNDIV 330/216465 SHARE IN COM PROP THEREIN.	44.07
120-606-92-0079	LOT 79 PLAN LMS1689 DISTRICT LOT 541 NEW WESTMINSTER UNDIV 390/216465 SHARE IN COM PROP THEREIN.	52.61
120-606-92-0082	LOT 82 PLAN LMS1689 DISTRICT LOT 541 NEW WESTMINSTER UNDIV 310/216465 SHARE IN COM PROP THEREIN.	41.25
120-606-92-0083	LOT 83 PLAN LMS1689 DISTRICT LOT 541 NEW WESTMINSTER UNDIV 350/216465 SHARE IN COM PROP THEREIN.	46.96
120-606-92-0084	LOT 84 PLAN LMS1689 DISTRICT LOT 541 NEW WESTMINSTER UNDIV 311/216465 SHARE IN COM PROP THEREIN.	41.44
120-606-92-0087	LOT 87 PLAN LMS1689 DISTRICT LOT 541 NEW WESTMINSTER UNDIV 388/216465 SHARE IN COM PROP THEREIN.	52.31
120-606-92-0088	LOT 88 PLAN LMS1689 DISTRICT LOT 541 NEW WESTMINSTER UNDIV 325/216465 SHARE IN COM PROP THEREIN.	43.39
120-606-92-0089	LOT 89 PLAN LMS1689 DISTRICT LOT 541 NEW WESTMINSTER UNDIV 232/216465 SHARE IN COM PROP THEREIN.	30.23
120-606-92-0092	LOT 92 PLAN LMS1689 DISTRICT LOT 541 NEW WESTMINSTER UNDIV 232/216465 SHARE IN COM PROP THEREIN.	30.23
120-606-92-0093	LOT 93 PLAN LMS1689 DISTRICT LOT 541 NEW WESTMINSTER UNDIV 330/216465 SHARE IN COM PROP THEREIN.	44.07
120-606-92-0094	LOT 94 PLAN LMS1689 DISTRICT LOT 541 NEW WESTMINSTER UNDIV 390/216465 SHARE IN COM PROP THEREIN.	52.61
120-606-92-0097	LOT 97 PLAN LMS1689 DISTRICT LOT 541 NEW WESTMINSTER UNDIV 310/216465 SHARE IN COM PROP THEREIN.	41.25
120-606-92-0098	LOT 98 PLAN LMS1689 DISTRICT LOT 541 NEW WESTMINSTER UNDIV 350/216465 SHARE IN COM PROP THEREIN.	46.96
120-606-92-0099	LOT 99 PLAN LMS1689 DISTRICT LOT 541 NEW WESTMINSTER UNDIV 311/216465 SHARE IN COM PROP THEREIN.	41.44
120-606-92-0102	LOT 102 PLAN LMS1689 DISTRICT LOT 541 NEW WESTMINSTER UNDIV 388/216465 SHARE IN COM PROP THEREIN.	52.31
120-606-92-0103	LOT 103 PLAN LMS1689 DISTRICT LOT 541 NEW WESTMINSTER UNDIV 325/216465 SHARE IN COM PROP THEREIN.	43.39
120-606-92-0104	LOT 104 PLAN LMS1689 DISTRICT LOT 541 NEW WESTMINSTER UNDIV 232/216465 SHARE IN COM PROP THEREIN.	30.23
120-606-92-0107	LOT 107 PLAN LMS1689 DISTRICT LOT 541 NEW WESTMINSTER UNDIV 232/216465 SHARE IN COM PROP THEREIN.	30.23

120-606-92-0108	LOT 108 PLAN LMS1689 DISTRICT LOT 541 NEW WESTMINSTER UNDIV 330/216465 SHARE IN COM PROP THEREIN.	44.07
120-606-92-0109	LOT 109 PLAN LMS1689 DISTRICT LOT 541 NEW WESTMINSTER UNDIV 390/216465 SHARE IN COM PROP THEREIN.	52.61
120-606-92-0112	LOT 112 PLAN LMS1689 DISTRICT LOT 541 NEW WESTMINSTER UNDIV 310/216465 SHARE IN COM PROP THEREIN.	41.25
120-606-92-0113	LOT 113 PLAN LMS1689 DISTRICT LOT 541 NEW WESTMINSTER UNDIV 350/216465 SHARE IN COM PROP THEREIN.	46.96
120-606-92-0114	LOT 114 PLAN LMS1689 DISTRICT LOT 541 NEW WESTMINSTER UNDIV 311/216465 SHARE IN COM PROP THEREIN.	41.44
120-606-92-0117	LOT 117 PLAN LMS1689 DISTRICT LOT 541 NEW WESTMINSTER UNDIV 388/216465 SHARE IN COM PROP THEREIN.	52.31
120-606-92-0119	LOT 119 PLAN LMS1689 DISTRICT LOT 541 NEW WESTMINSTER UNDIV 232/216465 SHARE IN COM PROP THEREIN.	30.23
120-606-92-0122	LOT 122 PLAN LMS1689 DISTRICT LOT 541 NEW WESTMINSTER UNDIV 232/216465 SHARE IN COM PROP THEREIN.	30.23
120-606-92-0123	LOT 123 PLAN LMS1689 DISTRICT LOT 541 NEW WESTMINSTER UNDIV 330/216465 SHARE IN COM PROP THEREIN.	44.07
120-606-92-0124	LOT 124 PLAN LMS1689 DISTRICT LOT 541 NEW WESTMINSTER UNDIV 390/216465 SHARE IN COM PROP THEREIN.	52.61
120-606-92-0127	LOT 127 PLAN LMS1689 DISTRICT LOT 541 NEW WESTMINSTER UNDIV 310/216465 SHARE IN COM PROP THEREIN.	41.25
120-606-92-0128	LOT 128 PLAN LMS1689 DISTRICT LOT 541 NEW WESTMINSTER UNDIV 350/216465 SHARE IN COM PROP THEREIN.	46.96
120-606-92-0129	LOT 129 PLAN LMS1689 DISTRICT LOT 541 NEW WESTMINSTER UNDIV 311/216465 SHARE IN COM PROP THEREIN.	41.44
120-606-92-0132	LOT 132 PLAN LMS1689 DISTRICT LOT 541 NEW WESTMINSTER UNDIV 388/216465 SHARE IN COM PROP THEREIN.	52.31
120-606-92-0133	LOT 133 PLAN LMS1689 DISTRICT LOT 541 NEW WESTMINSTER UNDIV 325/216465 SHARE IN COM PROP THEREIN.	43.39
120-606-92-0134	LOT 134 PLAN LMS1689 DISTRICT LOT 541 NEW WESTMINSTER UNDIV 232/216465 SHARE IN COM PROP THEREIN.	30.23
120-606-92-0137	LOT 137 PLAN LMS1689 DISTRICT LOT 541 NEW WESTMINSTER UNDIV 231/216465 SHARE IN COM PROP THEREIN.	30.11
120-606-92-0139	LOT 139 PLAN LMS1689 DISTRICT LOT 541 NEW WESTMINSTER UNDIV 390/216465 SHARE IN COM PROP THEREIN.	52.61
120-606-92-0142	LOT 142 PLAN LMS1689 DISTRICT LOT 541 NEW WESTMINSTER UNDIV 310/216465 SHARE IN COM PROP THEREIN.	41.25
120-606-92-0143	LOT 143 PLAN LMS1689 DISTRICT LOT 541 NEW WESTMINSTER UNDIV 350/216465 SHARE IN COM PROP THEREIN.	44.73
120-606-92-0144	LOT 144 PLAN LMS1689 DISTRICT LOT 541 NEW WESTMINSTER UNDIV 311/216465 SHARE IN COM PROP THEREIN.	41.44
120-606-92-0149	LOT 149 PLAN LMS1689 DISTRICT LOT 541 NEW WESTMINSTER UNDIV 232/216465 SHARE IN COM PROP THEREIN.	30.23
120-606-92-0152	LOT 152 PLAN LMS1689 DISTRICT LOT 541 NEW WESTMINSTER UNDIV 231/216465 SHARE IN COM PROP THEREIN.	30.11
120-606-92-0153	LOT 153 PLAN LMS1689 DISTRICT LOT 541 NEW WESTMINSTER UNDIV 330/216465 SHARE IN COM PROP THEREIN.	44.07
120-606-92-0154	LOT 154 PLAN LMS1689 DISTRICT LOT 541 NEW WESTMINSTER UNDIV 390/216465 SHARE IN COM PROP THEREIN.	52.61

120-606-92-0157	LOT 157 PLAN LMS1689 DISTRICT LOT 541 NEW WESTMINSTER UNDIV 310/216465 SHARE IN COM PROP THEREIN.	41.25
120-606-92-0158	LOT 158 PLAN LMS1689 DISTRICT LOT 541 NEW WESTMINSTER UNDIV 350/216465 SHARE IN COM PROP THEREIN.	46.96
120-606-92-0159	LOT 159 PLAN LMS1689 DISTRICT LOT 541 NEW WESTMINSTER UNDIV 311/216465 SHARE IN COM PROP THEREIN.	41.44
120-606-92-0162	LOT 162 PLAN LMS1689 DISTRICT LOT 541 NEW WESTMINSTER UNDIV 388/216465 SHARE IN COM PROP THEREIN.	52.31
120-606-92-0163	LOT 163 PLAN LMS1689 DISTRICT LOT 541 NEW WESTMINSTER UNDIV 325/216465 SHARE IN COM PROP THEREIN.	43.39
120-606-92-0164	LOT 164 PLAN LMS1689 DISTRICT LOT 541 NEW WESTMINSTER UNDIV 230/216465 SHARE IN COM PROP THEREIN.	29.98
120-606-92-0169	LOT 169 PLAN LMS1689 DISTRICT LOT 541 NEW WESTMINSTER UNDIV 390/216465 SHARE IN COM PROP THEREIN.	52.61
120-606-92-0172	LOT 172 PLAN LMS1689 DISTRICT LOT 541 NEW WESTMINSTER UNDIV 310/216465 SHARE IN COM PROP THEREIN.	41.25
120-606-92-0173	LOT 173 PLAN LMS1689 DISTRICT LOT 541 NEW WESTMINSTER UNDIV 350/216465 SHARE IN COM PROP THEREIN.	46.96
120-606-92-0174	LOT 174 PLAN LMS1689 DISTRICT LOT 541 NEW WESTMINSTER UNDIV 311/216465 SHARE IN COM PROP THEREIN.	41.44
120-606-92-0177	LOT 177 PLAN LMS1689 DISTRICT LOT 541 NEW WESTMINSTER UNDIV 388/216465 SHARE IN COM PROP THEREIN.	52.31
120-606-92-0178	LOT 178 PLAN LMS1689 DISTRICT LOT 541 NEW WESTMINSTER UNDIV 325/216465 SHARE IN COM PROP THEREIN.	43.39
120-606-92-0179	LOT 179 PLAN LMS1689 DISTRICT LOT 541 NEW WESTMINSTER UNDIV 230/216465 SHARE IN COM PROP THEREIN.	29.98
120-606-92-0182	LOT 182 PLAN LMS1689 DISTRICT LOT 541 NEW WESTMINSTER UNDIV 231/216465 SHARE IN COM PROP THEREIN.	30.11
120-606-92-0183	LOT 183 PLAN LMS1689 DISTRICT LOT 541 NEW WESTMINSTER UNDIV 330/216465 SHARE IN COM PROP THEREIN.	44.07
120-606-92-0184	LOT 184 PLAN LMS1689 DISTRICT LOT 541 NEW WESTMINSTER UNDIV 390/216465 SHARE IN COM PROP THEREIN.	52.61
120-606-92-0187	LOT 187 PLAN LMS1689 DISTRICT LOT 541 NEW WESTMINSTER UNDIV 310/216465 SHARE IN COM PROP THEREIN.	41.25
120-606-92-0188	LOT 188 PLAN LMS1689 DISTRICT LOT 541 NEW WESTMINSTER UNDIV 350/216465 SHARE IN COM PROP THEREIN.	46.96
120-606-92-0189	LOT 189 PLAN LMS1689 DISTRICT LOT 541 NEW WESTMINSTER UNDIV 311/216465 SHARE IN COM PROP THEREIN.	41.44
120-606-92-0192	LOT 192 PLAN LMS1689 DISTRICT LOT 541 NEW WESTMINSTER UNDIV 388/216465 SHARE IN COM PROP THEREIN.	52.31
120-606-92-0193	LOT 193 PLAN LMS1689 DISTRICT LOT 541 NEW WESTMINSTER UNDIV 325/216465 SHARE IN COM PROP THEREIN.	43.39
120-606-92-0194	LOT 194 PLAN LMS1689 DISTRICT LOT 541 NEW WESTMINSTER UNDIV 230/216465 SHARE IN COM PROP THEREIN.	29.98
120-606-92-0197	LOT 197 PLAN LMS1689 DISTRICT LOT 541 NEW WESTMINSTER UNDIV 231/216465 SHARE IN COM PROP THEREIN.	30.11
120-606-92-0198	LOT 198 PLAN LMS1689 DISTRICT LOT 541 NEW WESTMINSTER UNDIV 330/216465 SHARE IN COM PROP THEREIN.	44.07
120-606-92-0199	LOT 199 PLAN LMS1689 DISTRICT LOT 541 NEW WESTMINSTER UNDIV 390/216465 SHARE IN COM PROP THEREIN.	52.61

120-606-92-0202	LOT 202 PLAN LMS1689 DISTRICT LOT 541 NEW WESTMINSTER UNDIV 310/216465 SHARE IN COM PROP THEREIN.	41.25
120-606-92-0203	LOT 203 PLAN LMS1689 DISTRICT LOT 541 NEW WESTMINSTER UNDIV 350/216465 SHARE IN COM PROP THEREIN.	46.96
120-606-92-0204	LOT 204 PLAN LMS1689 DISTRICT LOT 541 NEW WESTMINSTER UNDIV 311/216465 SHARE IN COM PROP THEREIN.	41.44
120-606-92-0207	LOT 207 PLAN LMS1689 DISTRICT LOT 541 NEW WESTMINSTER UNDIV 388/216465 SHARE IN COM PROP THEREIN.	52.31
120-606-92-0208	LOT 208 PLAN LMS1689 DISTRICT LOT 541 NEW WESTMINSTER UNDIV 325/216465 SHARE IN COM PROP THEREIN.	43.39
120-606-92-0209	LOT 209 PLAN LMS1689 DISTRICT LOT 541 NEW WESTMINSTER UNDIV 230/216465 SHARE IN COM PROP THEREIN.	29.98
120-606-92-0212	LOT 212 PLAN LMS1689 DISTRICT LOT 541 NEW WESTMINSTER UNDIV 231/216465 SHARE IN COM PROP THEREIN.	30.11
120-606-92-0213	LOT 213 PLAN LMS1689 DISTRICT LOT 541 NEW WESTMINSTER UNDIV 330/216465 SHARE IN COM PROP THEREIN.	44.07
120-606-92-0214	LOT 214 PLAN LMS1689 DISTRICT LOT 541 NEW WESTMINSTER UNDIV 390/216465 SHARE IN COM PROP THEREIN.	52.61
120-606-92-0217	LOT 217 PLAN LMS1689 DISTRICT LOT 541 NEW WESTMINSTER UNDIV 310/216465 SHARE IN COM PROP THEREIN.	41.25
120-606-92-0218	LOT 218 PLAN LMS1689 DISTRICT LOT 541 NEW WESTMINSTER UNDIV 350/216465 SHARE IN COM PROP THEREIN.	46.96
120-606-92-0219	LOT 219 PLAN LMS1689 DISTRICT LOT 541 NEW WESTMINSTER UNDIV 311/216465 SHARE IN COM PROP THEREIN.	41.44
120-606-92-0222	LOT 222 PLAN LMS1689 DISTRICT LOT 541 NEW WESTMINSTER UNDIV 388/216465 SHARE IN COM PROP THEREIN.	52.31
120-606-92-0223	LOT 223 PLAN LMS1689 DISTRICT LOT 541 NEW WESTMINSTER UNDIV 325/216465 SHARE IN COM PROP THEREIN.	43.39
120-606-92-0224	LOT 224 PLAN LMS1689 DISTRICT LOT 541 NEW WESTMINSTER UNDIV 230/216465 SHARE IN COM PROP THEREIN.	29.98
120-606-92-0227	LOT 227 PLAN LMS1689 DISTRICT LOT 541 NEW WESTMINSTER UNDIV 231/216465 SHARE IN COM PROP THEREIN.	30.11
120-606-92-0228	LOT 228 PLAN LMS1689 DISTRICT LOT 541 NEW WESTMINSTER UNDIV 330/216465 SHARE IN COM PROP THEREIN.	44.07
120-606-92-0229	LOT 229 PLAN LMS1689 DISTRICT LOT 541 NEW WESTMINSTER UNDIV 390/216465 SHARE IN COM PROP THEREIN.	52.61
120-606-92-0232	LOT 232 PLAN LMS1689 DISTRICT LOT 541 NEW WESTMINSTER UNDIV 310/216465 SHARE IN COM PROP THEREIN.	41.25
120-606-92-0233	LOT 233 PLAN LMS1689 DISTRICT LOT 541 NEW WESTMINSTER UNDIV 350/216465 SHARE IN COM PROP THEREIN.	46.96
120-606-92-0234	LOT 234 PLAN LMS1689 DISTRICT LOT 541 NEW WESTMINSTER UNDIV 311/216465 SHARE IN COM PROP THEREIN.	41.44
120-606-92-0237	LOT 237 PLAN LMS1689 DISTRICT LOT 541 NEW WESTMINSTER UNDIV 388/216465 SHARE IN COM PROP THEREIN.	52.31
120-606-92-0238	LOT 238 PLAN LMS1689 DISTRICT LOT 541 NEW WESTMINSTER UNDIV 325/216465 SHARE IN COM PROP THEREIN.	43.39
120-606-92-0239	LOT 239 PLAN LMS1689 DISTRICT LOT 541 NEW WESTMINSTER UNDIV 230/216465 SHARE IN COM PROP THEREIN.	29.98
120-606-92-0241	LOT 241 PLAN LMS1689 DISTRICT LOT 541 NEW WESTMINSTER UNDIV 469/216465 SHARE IN COM PROP THEREIN.	63.45

120-606-92-0242	LOT 242 PLAN LMS1689 DISTRICT LOT 541 NEW WESTMINSTER UNDIV 231/216465 SHARE IN COM PROP THEREIN.	30.11
120-606-92-0243	LOT 243 PLAN LMS1689 DISTRICT LOT 541 NEW WESTMINSTER UNDIV 330/216465 SHARE IN COM PROP THEREIN.	44.07
120-606-92-0244	LOT 244 PLAN LMS1689 DISTRICT LOT 541 NEW WESTMINSTER UNDIV 390/216465 SHARE IN COM PROP THEREIN.	52.61
120-606-92-0245	LOT 245 PLAN LMS1689 DISTRICT LOT 541 NEW WESTMINSTER UNDIV 659/216465 SHARE IN COM PROP THEREIN.	89.58
120-606-92-0247	LOT 247 PLAN LMS1689 DISTRICT LOT 541 NEW WESTMINSTER UNDIV 310/216465 SHARE IN COM PROP THEREIN.	41.25
120-606-92-0248	LOT 248 PLAN LMS1689 DISTRICT LOT 541 NEW WESTMINSTER UNDIV 350/216465 SHARE IN COM PROP THEREIN.	46.96
120-606-92-0251	LOT 251 PLAN LMS1689 DISTRICT LOT 541 NEW WESTMINSTER UNDIV 651/216465 SHARE IN COM PROP THEREIN.	89.47
120-606-92-0252	LOT 252 PLAN LMS1689 DISTRICT LOT 541 NEW WESTMINSTER UNDIV 388/216465 SHARE IN COM PROP THEREIN.	52.31
120-606-92-0253	LOT 253 PLAN LMS1689 DISTRICT LOT 541 NEW WESTMINSTER UNDIV 325/216465 SHARE IN COM PROP THEREIN.	43.39
120-606-92-0254	LOT 254 PLAN LMS1689 DISTRICT LOT 541 NEW WESTMINSTER UNDIV 230/216465 SHARE IN COM PROP THEREIN.	29.98
120-606-92-0255	LOT 255 PLAN LMS1689 DISTRICT LOT 541 NEW WESTMINSTER UNDIV 469/216465 SHARE IN COM PROP THEREIN.	63.45
120-606-92-0256	LOT 256 PLAN LMS1689 DISTRICT LOT 541 NEW WESTMINSTER UNDIV 469/216465 SHARE IN COM PROP THEREIN.	63.45
120-606-92-0257	LOT 257 PLAN LMS1689 DISTRICT LOT 541 NEW WESTMINSTER UNDIV 231/216465 SHARE IN COM PROP THEREIN.	30.11
120-606-92-0258	LOT 258 PLAN LMS1689 DISTRICT LOT 541 NEW WESTMINSTER UNDIV 330/216465 SHARE IN COM PROP THEREIN.	44.07
120-606-92-0259	LOT 259 PLAN LMS1689 DISTRICT LOT 541 NEW WESTMINSTER UNDIV 390/216465 SHARE IN COM PROP THEREIN.	52.61
120-606-92-0260	LOT 260 PLAN LMS1689 DISTRICT LOT 541 NEW WESTMINSTER UNDIV 653/216465 SHARE IN COM PROP THEREIN.	89.58
120-606-92-0262	LOT 262 PLAN LMS1689 DISTRICT LOT 541 NEW WESTMINSTER UNDIV 310/216465 SHARE IN COM PROP THEREIN.	41.25
120-606-92-0263	LOT 263 PLAN LMS1689 DISTRICT LOT 541 NEW WESTMINSTER UNDIV 350/216465 SHARE IN COM PROP THEREIN.	46.96
120-606-92-0264	LOT 264 PLAN LMS1689 DISTRICT LOT 541 NEW WESTMINSTER UNDIV 311/216465 SHARE IN COM PROP THEREIN.	41.44
120-606-92-0268	LOT 268 PLAN LMS1689 DISTRICT LOT 541 NEW WESTMINSTER UNDIV 325/216465 SHARE IN COM PROP THEREIN.	43.39
120-606-92-0269	LOT 269 PLAN LMS1689 DISTRICT LOT 541 NEW WESTMINSTER UNDIV 230/216465 SHARE IN COM PROP THEREIN.	29.98
120-606-92-0271	LOT 271 PLAN LMS1689 DISTRICT LOT 541 NEW WESTMINSTER UNDIV 346/216465 SHARE IN COM PROP THEREIN.	46.27
120-606-92-0272	LOT 272 PLAN LMS1689 DISTRICT LOT 541 NEW WESTMINSTER UNDIV 363/216465 SHARE IN COM PROP THEREIN.	48.81
120-606-92-0273	LOT 273 PLAN LMS1689 DISTRICT LOT 541 NEW WESTMINSTER UNDIV 330/216465 SHARE IN COM PROP THEREIN.	44.07
120-606-92-0275	LOT 275 PLAN LMS1689 DISTRICT LOT 541 NEW WESTMINSTER UNDIV 490/216465 SHARE IN COM PROP THEREIN.	66.48

120-606-92-0276	LOT 276 PLAN LMS1689 DISTRICT LOT 541 NEW WESTMINSTER UNDIV 307/216465 SHARE IN COM PROP THEREIN.	40.86
120-606-92-0277	LOT 277 PLAN LMS1689 DISTRICT LOT 541 NEW WESTMINSTER UNDIV 356/216465 SHARE IN COM PROP THEREIN.	47.74
120-606-92-0278	LOT 278 PLAN LMS1689 DISTRICT LOT 541 NEW WESTMINSTER UNDIV 307/216465 SHARE IN COM PROP THEREIN.	40.86
120-606-92-0281	LOT 281 PLAN LMS1689 DISTRICT LOT 541 NEW WESTMINSTER UNDIV 326/216465 SHARE IN COM PROP THEREIN.	43.5
120-606-92-0282	LOT 282 PLAN LMS1689 DISTRICT LOT 541 NEW WESTMINSTER UNDIV 363/216465 SHARE IN COM PROP THEREIN.	48.81
120-606-92-0283	LOT 283 PLAN LMS1689 DISTRICT LOT 541 NEW WESTMINSTER UNDIV 346/216465 SHARE IN COM PROP THEREIN.	46.27
120-606-92-0284	LOT 284 PLAN LMS1689 DISTRICT LOT 541 NEW WESTMINSTER UNDIV 346/216465 SHARE IN COM PROP THEREIN.	46.27
120-606-92-0285	LOT 285 PLAN LMS1689 DISTRICT LOT 541 NEW WESTMINSTER UNDIV 363/216465 SHARE IN COM PROP THEREIN.	48.81
120-606-92-0286	LOT 286 PLAN LMS1689 DISTRICT LOT 541 NEW WESTMINSTER UNDIV 330/216465 SHARE IN COM PROP THEREIN.	44.07
120-606-92-0288	LOT 288 PLAN LMS1689 DISTRICT LOT 541 NEW WESTMINSTER UNDIV 307/216465 SHARE IN COM PROP THEREIN.	40.86
120-606-92-0290	LOT 290 PLAN LMS1689 DISTRICT LOT 541 NEW WESTMINSTER UNDIV 305/216465 SHARE IN COM PROP THEREIN.	40.46
120-606-92-0293	LOT 293 PLAN LMS1689 DISTRICT LOT 541 NEW WESTMINSTER UNDIV 326/216465 SHARE IN COM PROP THEREIN.	43.5
120-606-92-0294	LOT 294 PLAN LMS1689 DISTRICT LOT 541 NEW WESTMINSTER UNDIV 363/216465 SHARE IN COM PROP THEREIN.	48.81
120-606-92-0295	LOT 295 PLAN LMS1689 DISTRICT LOT 541 NEW WESTMINSTER UNDIV 346/216465 SHARE IN COM PROP THEREIN.	46.27
120-606-92-0296	LOT 296 PLAN LMS1689 DISTRICT LOT 541 NEW WESTMINSTER UNDIV 346/216465 SHARE IN COM PROP THEREIN.	46.27
120-606-92-0297	LOT 297 PLAN LMS1689 DISTRICT LOT 541 NEW WESTMINSTER UNDIV 363/216465 SHARE IN COM PROP THEREIN.	48.81
120-606-92-0298	LOT 298 PLAN LMS1689 DISTRICT LOT 541 NEW WESTMINSTER UNDIV 330/216465 SHARE IN COM PROP THEREIN.	44.07
120-606-92-0300	LOT 300 PLAN LMS1689 DISTRICT LOT 541 NEW WESTMINSTER UNDIV 488/216465 SHARE IN COM PROP THEREIN.	66.31
120-606-92-0301	LOT 301 PLAN LMS1689 DISTRICT LOT 541 NEW WESTMINSTER UNDIV 307/216465 SHARE IN COM PROP THEREIN.	40.76
120-606-92-0302	LOT 302 PLAN LMS1689 DISTRICT LOT 541 NEW WESTMINSTER UNDIV 356/216465 SHARE IN COM PROP THEREIN.	47.74
120-606-92-0303	LOT 303 PLAN LMS1689 DISTRICT LOT 541 NEW WESTMINSTER UNDIV 305/216465 SHARE IN COM PROP THEREIN.	40.46
120-606-92-0306	LOT 306 PLAN LMS1689 DISTRICT LOT 541 NEW WESTMINSTER UNDIV 326/216465 SHARE IN COM PROP THEREIN.	43.5
120-606-92-0307	LOT 307 PLAN LMS1689 DISTRICT LOT 541 NEW WESTMINSTER UNDIV 363/216465 SHARE IN COM PROP THEREIN.	48.81
120-606-92-0308	LOT 308 PLAN LMS1689 DISTRICT LOT 541 NEW WESTMINSTER UNDIV 346/216465 SHARE IN COM PROP THEREIN.	46.27
120-606-92-0309	LOT 309 PLAN LMS1689 DISTRICT LOT 541 NEW WESTMINSTER UNDIV 346/216465 SHARE IN COM PROP THEREIN.	46.27

120-606-92-0310	LOT 310 PLAN LMS1689 DISTRICT LOT 541 NEW WESTMINSTER UNDIV 363/216465 SHARE IN COM PROP THEREIN.	48.81
120-606-92-0311	LOT 311 PLAN LMS1689 DISTRICT LOT 541 NEW WESTMINSTER UNDIV 330/216465 SHARE IN COM PROP THEREIN.	44.07
120-606-92-0314	LOT 314 PLAN LMS1689 DISTRICT LOT 541 NEW WESTMINSTER UNDIV 307/216465 SHARE IN COM PROP THEREIN.	40.86
120-606-92-0315	LOT 315 PLAN LMS1689 DISTRICT LOT 541 NEW WESTMINSTER UNDIV 356/216465 SHARE IN COM PROP THEREIN.	47.74
120-606-92-0316	LOT 316 PLAN LMS1689 DISTRICT LOT 541 NEW WESTMINSTER UNDIV 308/216465 SHARE IN COM PROP THEREIN.	41.03
120-606-92-0319	LOT 319 PLAN LMS1689 DISTRICT LOT 541 NEW WESTMINSTER UNDIV 326/216465 SHARE IN COM PROP THEREIN.	43.5
120-606-92-0320	LOT 320 PLAN LMS1689 DISTRICT LOT 541 NEW WESTMINSTER UNDIV 363/216465 SHARE IN COM PROP THEREIN.	48.81
120-606-92-0321	LOT 321 PLAN LMS1689 DISTRICT LOT 541 NEW WESTMINSTER UNDIV 346/216465 SHARE IN COM PROP THEREIN.	46.27
120-606-92-0322	LOT 322 PLAN LMS1689 DISTRICT LOT 541 NEW WESTMINSTER UNDIV 346/216465 SHARE IN COM PROP THEREIN.	46.27
120-606-92-0323	LOT 323 PLAN LMS1689 DISTRICT LOT 541 NEW WESTMINSTER UNDIV 363/216465 SHARE IN COM PROP THEREIN.	48.81
120-606-92-0324	LOT 324 PLAN LMS1689 DISTRICT LOT 541 NEW WESTMINSTER UNDIV 330/216465 SHARE IN COM PROP THEREIN.	44.07
120-606-92-0327	LOT 327 PLAN LMS1689 DISTRICT LOT 541 NEW WESTMINSTER UNDIV 307/216465 SHARE IN COM PROP THEREIN.	40.76
120-606-92-0328	LOT 328 PLAN LMS1689 DISTRICT LOT 541 NEW WESTMINSTER UNDIV 356/216465 SHARE IN COM PROP THEREIN.	47.74
120-606-92-0329	LOT 329 PLAN LMS1689 DISTRICT LOT 541 NEW WESTMINSTER UNDIV 308/216465 SHARE IN COM PROP THEREIN.	41.03
120-606-92-0332	LOT 332 PLAN LMS1689 DISTRICT LOT 541 NEW WESTMINSTER UNDIV 326/216465 SHARE IN COM PROP THEREIN.	43.5
120-606-92-0333	LOT 333 PLAN LMS1689 DISTRICT LOT 541 NEW WESTMINSTER UNDIV 363/216465 SHARE IN COM PROP THEREIN.	48.81
120-606-92-0335	LOT 335 PLAN LMS1689 DISTRICT LOT 541 NEW WESTMINSTER UNDIV 346/216465 SHARE IN COM PROP THEREIN.	46.27
120-606-92-0336	LOT 336 PLAN LMS1689 DISTRICT LOT 541 NEW WESTMINSTER UNDIV 363/216465 SHARE IN COM PROP THEREIN.	48.81
120-606-92-0337	LOT 337 PLAN LMS1689 DISTRICT LOT 541 NEW WESTMINSTER UNDIV 330/216465 SHARE IN COM PROP THEREIN.	44.07
120-606-92-0340	LOT 340 PLAN LMS1689 DISTRICT LOT 541 NEW WESTMINSTER UNDIV 307/216465 SHARE IN COM PROP THEREIN.	40.76
120-606-92-0341	LOT 341 PLAN LMS1689 DISTRICT LOT 541 NEW WESTMINSTER UNDIV 356/216465 SHARE IN COM PROP THEREIN.	47.74
120-606-92-0342	LOT 342 PLAN LMS1689 DISTRICT LOT 541 NEW WESTMINSTER UNDIV 305/216465 SHARE IN COM PROP THEREIN.	40.46
120-606-92-0345	LOT 345 PLAN LMS1689 DISTRICT LOT 541 NEW WESTMINSTER UNDIV 326/216465 SHARE IN COM PROP THEREIN.	43.5
120-606-92-0346	LOT 346 PLAN LMS1689 DISTRICT LOT 541 NEW WESTMINSTER UNDIV 363/216465 SHARE IN COM PROP THEREIN.	48.81
120-606-92-0347	LOT 347 PLAN LMS1689 DISTRICT LOT 541 NEW WESTMINSTER UNDIV 346/216465 SHARE IN COM PROP THEREIN.	46.27

120-606-92-0348	LOT 348 PLAN LMS1689 DISTRICT LOT 541 NEW WESTMINSTER UNDIV 346/216465 SHARE IN COM PROP THEREIN.	46.27
120-606-92-0349	LOT 349 PLAN LMS1689 DISTRICT LOT 541 NEW WESTMINSTER UNDIV 363/216465 SHARE IN COM PROP THEREIN.	48.81
120-606-92-0350	LOT 350 PLAN LMS1689 DISTRICT LOT 541 NEW WESTMINSTER UNDIV 330/216465 SHARE IN COM PROP THEREIN.	44.07
120-606-92-0353	LOT 353 PLAN LMS1689 DISTRICT LOT 541 NEW WESTMINSTER UNDIV 307/216465 SHARE IN COM PROP THEREIN.	40.76
120-606-92-0354	LOT 354 PLAN LMS1689 DISTRICT LOT 541 NEW WESTMINSTER UNDIV 356/216465 SHARE IN COM PROP THEREIN.	47.74
120-606-92-0355	LOT 355 PLAN LMS1689 DISTRICT LOT 541 NEW WESTMINSTER UNDIV 305/216465 SHARE IN COM PROP THEREIN.	40.46
120-606-92-0358	LOT 358 PLAN LMS1689 DISTRICT LOT 541 NEW WESTMINSTER UNDIV 326/216465 SHARE IN COM PROP THEREIN.	43.5
120-606-92-0359	LOT 359 PLAN LMS1689 DISTRICT LOT 541 NEW WESTMINSTER UNDIV 363/216465 SHARE IN COM PROP THEREIN.	48.81
120-606-92-0360	LOT 360 PLAN LMS1689 DISTRICT LOT 541 NEW WESTMINSTER UNDIV 346/216465 SHARE IN COM PROP THEREIN.	46.27
120-606-92-0361	LOT 361 PLAN LMS1689 DISTRICT LOT 541 NEW WESTMINSTER UNDIV 346/216465 SHARE IN COM PROP THEREIN.	46.27
120-606-92-0362	LOT 362 PLAN LMS1689 DISTRICT LOT 541 NEW WESTMINSTER UNDIV 363/216465 SHARE IN COM PROP THEREIN.	48.81
120-606-92-0363	LOT 363 PLAN LMS1689 DISTRICT LOT 541 NEW WESTMINSTER UNDIV 330/216465 SHARE IN COM PROP THEREIN.	44.07
120-606-92-0366	LOT 366 PLAN LMS1689 DISTRICT LOT 541 NEW WESTMINSTER UNDIV 307/216465 SHARE IN COM PROP THEREIN.	40.76
120-606-92-0367	LOT 367 PLAN LMS1689 DISTRICT LOT 541 NEW WESTMINSTER UNDIV 356/216465 SHARE IN COM PROP THEREIN.	47.74
120-606-92-0368	LOT 368 PLAN LMS1689 DISTRICT LOT 541 NEW WESTMINSTER UNDIV 308/216465 SHARE IN COM PROP THEREIN.	41.03
120-606-92-0371	LOT 371 PLAN LMS1689 DISTRICT LOT 541 NEW WESTMINSTER UNDIV 326/216465 SHARE IN COM PROP THEREIN.	43.5
120-606-92-0372	LOT 372 PLAN LMS1689 DISTRICT LOT 541 NEW WESTMINSTER UNDIV 363/216465 SHARE IN COM PROP THEREIN.	48.81
120-606-92-0373	LOT 373 PLAN LMS1689 DISTRICT LOT 541 NEW WESTMINSTER UNDIV 346/216465 SHARE IN COM PROP THEREIN.	46.27
120-606-92-0374	LOT 374 PLAN LMS1689 DISTRICT LOT 541 NEW WESTMINSTER UNDIV 346/216465 SHARE IN COM PROP THEREIN.	46.27
120-606-92-0375	LOT 375 PLAN LMS1689 DISTRICT LOT 541 NEW WESTMINSTER UNDIV 363/216465 SHARE IN COM PROP THEREIN.	48.81
120-606-92-0376	LOT 376 PLAN LMS1689 DISTRICT LOT 541 NEW WESTMINSTER UNDIV 330/216465 SHARE IN COM PROP THEREIN.	44.07
120-606-92-0379	LOT 379 PLAN LMS1689 DISTRICT LOT 541 NEW WESTMINSTER UNDIV 307/216465 SHARE IN COM PROP THEREIN.	40.76
120-606-92-0380	LOT 380 PLAN LMS1689 DISTRICT LOT 541 NEW WESTMINSTER UNDIV 356/216465 SHARE IN COM PROP THEREIN.	45.53
120-606-92-0381	LOT 381 PLAN LMS1689 DISTRICT LOT 541 NEW WESTMINSTER UNDIV 308/216465 SHARE IN COM PROP THEREIN.	41.03
120-606-92-0383	LOT 383 PLAN LMS1689 DISTRICT LOT 541 NEW WESTMINSTER UNDIV 830/216465 SHARE IN COM PROP THEREIN.	114.91

120-606-92-0384	LOT 384 PLAN LMS1689 DISTRICT LOT 541 NEW WESTMINSTER UNDIV 326/216465 SHARE IN COM PROP THEREIN.	43.5
120-606-92-0385	LOT 385 PLAN LMS1689 DISTRICT LOT 541 NEW WESTMINSTER UNDIV 363/216465 SHARE IN COM PROP THEREIN.	48.81
120-606-92-0386	LOT 386 PLAN LMS1689 DISTRICT LOT 541 NEW WESTMINSTER UNDIV 346/216465 SHARE IN COM PROP THEREIN.	46.27
120-606-92-0393	LOT 393 PLAN LMS1689 DISTRICT LOT 541 NEW WESTMINSTER UNDIV 644/216465 SHARE IN COM PROP THEREIN.	88.27
120-606-92-0394	LOT 394 PLAN LMS1689 DISTRICT LOT 541 NEW WESTMINSTER UNDIV 535/216465 SHARE IN COM PROP THEREIN.	73.06
120-606-92-0395	LOT 395 PLAN LMS1689 DISTRICT LOT 541 NEW WESTMINSTER UNDIV 533/216465 SHARE IN COM PROP THEREIN.	72.6
120-606-92-0396	LOT 396 PLAN LMS1689 DISTRICT LOT 541 NEW WESTMINSTER UNDIV 2295/216465 SHARE IN COM PROP THEREIN.	322.65
120-606-92-0397	LOT 397 PLAN LMS1689 DISTRICT LOT 541 NEW WESTMINSTER UNDIV 625/216465 SHARE IN COM PROP THEREIN.	85.75
120-606-92-0398	LOT 398 PLAN LMS1689 DISTRICT LOT 541 NEW WESTMINSTER UNDIV 534/216465 SHARE IN COM PROP THEREIN.	72.89
120-606-92-0399	LOT 399 PLAN LMS1689 DISTRICT LOT 541 NEW WESTMINSTER UNDIV 322/216465 SHARE IN COM PROP THEREIN.	43.02
120-606-92-0400	LOT 400 PLAN LMS1689 DISTRICT LOT 541 NEW WESTMINSTER UNDIV 543/216465 SHARE IN COM PROP THEREIN.	74.15
120-606-92-0401	LOT 401 PLAN LMS1689 DISTRICT LOT 541 NEW WESTMINSTER UNDIV 1159/216465 SHARE IN COM PROP THEREIN.	161.61
120-606-92-0402	LOT 402 PLAN LMS1689 DISTRICT LOT 541 NEW WESTMINSTER UNDIV 340/216465 SHARE IN COM PROP THEREIN.	45.49
120-606-92-0403	LOT 403 PLAN LMS1689 DISTRICT LOT 541 NEW WESTMINSTER UNDIV 332/216465 SHARE IN COM PROP THEREIN.	44.29
120-606-92-0404	LOT 404 PLAN LMS1689 DISTRICT LOT 541 NEW WESTMINSTER UNDIV 1142/216465 SHARE IN COM PROP THEREIN.	158.87
120-606-92-0405	LOT 405 PLAN LMS1689 DISTRICT LOT 541 NEW WESTMINSTER UNDIV 543/216465 SHARE IN COM PROP THEREIN.	74.15
120-606-92-0406	LOT 406 PLAN LMS1689 DISTRICT LOT 541 NEW WESTMINSTER UNDIV 322/216465 SHARE IN COM PROP THEREIN.	43.02
120-606-92-0407	LOT 407 PLAN LMS1689 DISTRICT LOT 541 NEW WESTMINSTER UNDIV 2812/216465 SHARE IN COM PROP THEREIN.	334.89
120-606-92-0408	LOT 408 PLAN LMS1689 DISTRICT LOT 541 NEW WESTMINSTER UNDIV 5335/216465 SHARE IN COM PROP THEREIN.	1,333.15
120-606-92-0409	LOT 409 PLAN LMS1689 DISTRICT LOT 541 NEW WESTMINSTER UNDIV 328/216465 SHARE IN COM PROP THEREIN.	184.18
120-606-92-0410	LOT 410 PLAN LMS1689 DISTRICT LOT 541 NEW WESTMINSTER UNDIV 8125/216465 SHARE IN COM PROP THEREIN.	973.68
120-606-92-0411	LOT 411 PLAN LMS1689 DISTRICT LOT 541 NEW WESTMINSTER UNDIV 10463/216465 SHARE IN COM PROP THEREIN.	1,459.77
120-606-92-0412	LOT 412 PLAN LMS1689 DISTRICT LOT 541 NEW WESTMINSTER UNDIV 2613/216465 SHARE IN COM PROP THEREIN.	1,028.83
120-606-92-0413	LOT 413 PLAN LMS1689 DISTRICT LOT 541 NEW WESTMINSTER UNDIV 594/216465 SHARE IN COM PROP THEREIN.	262.25
120-606-97-0000	LOT B BLOCK 8 PLAN VAP13618 DISTRICT LOT 185 NEW WESTMINSTER CENTURY PLAZA HOTEL AND SPA.	22,407.33

120-608-02-0000	LOT 2 BLOCK 90 PLAN VAP210 DISTRICT LOT 541 NEW WESTMINSTER LOT 4 BLOCK 90 PLAN VAP210 DISTRICT LOT 541 NEW WESTMINSTER LAND DISTRICT LOT 1 BLOCK 90 PLAN VAP210 DISTRICT LOT 541 NEW WESTMINSTER LAND DISTRICT BURRARD MOTOR INN LOT 3 BLOCK 90 PLAN VAP210 DISTRICT LOT 541 NEW WESTMINSTER LAND DISTRICT.	7,168.73
120-608-28-0000	PARCEL E BLOCK 90 PLAN VAP210 DISTRICT LOT 541 NWD GROUP 1 (BEING A CONSOLIDATION OF LOTS 9 10 AND 11 SEE CB1139871)	2,763.88
120-608-60-0001	LOT 1 PLAN VAS780 DISTRICT LOT 541 NEW WESTMINSTER 613/9988 SHARE IN THE COMMON PROPERTY THEREIN.	972.91
120-608-60-0002	LOT 2 PLAN VAS780 DISTRICT LOT 541 NWD GROUP 1 TOGETHER WITH AN INTEREST IN THE COMMON PROPERTY IN PROPORTION TO THE UNIT ENTITLEMENT OF THE STRATA LOT AS SHOWN ON FORM 1.	135.9
120-608-60-0003	LOT 3 PLAN VAS780 DISTRICT LOT 541 NEW WESTMINSTER 153/9988 SHARE IN THE COMMON PROPERTY THEREIN.	147.81
120-608-60-0004	LOT 4 PLAN VAS780 DISTRICT LOT 541 NEW WESTMINSTER 153/9988 SHARE IN THE COMMON PROPERTY THEREIN.	147.81
120-608-60-0005	LOT 5 PLAN VAS780 DISTRICT LOT 541 NEW WESTMINSTER 149/9988 SHARE IN COM PROP THEREIN.	144.28
120-608-60-0006	LOT 6 PLAN VAS780 DISTRICT LOT 541 NEW WESTMINSTER 169/9988 SHARE IN COM PROP THEREIN.	160.74
120-608-60-0007	LOT 7 PLAN VAS780 DISTRICT LOT 541 NEW WESTMINSTER 153/9988 SHARE IN THE COMMON PROPERTY THEREIN.	148.18
120-608-60-0008	LOT 8 PLAN VAS780 DISTRICT LOT 541 NEW WESTMINSTER 153/9988 SHARE IN THE COMMON PROPERTY THEREIN.	148.18
120-608-60-0009	LOT 9 PLAN VAS780 DISTRICT LOT 541 NEW WESTMINSTER 117/9988 SHARE IN THE COMMON PROPERTY THEREIN.	118.02
120-608-60-0010	LOT 10 PLAN VAS780 DISTRICT LOT 541 NEW WESTMINSTER 137/9988 SHARE IN THE COMMON PROPERTY THEREIN.	136.86
120-608-60-0011	LOT 11 PLAN VAS780 DISTRICT LOT 541 NEW WESTMINSTER 152/9988 SHARE IN THE COMMON PROPERTY THEREIN.	148.48
120-608-60-0012	LOT 12 PLAN VAS780 DISTRICT LOT 541 NEW WESTMINSTER UNDIV 76/9988 SHARE IN THE COMMON PROPERTY THEREIN.	83.18
120-608-60-0013	LOT 13 PLAN VAS780 DISTRICT LOT 541 NEW WESTMINSTER 109/9988 SHARE IN THE COMMON PROPERTY THEREIN.	111.75
120-608-60-0014	LOT 14 PLAN VAS780 DISTRICT LOT 541 NEW WESTMINSTER 116/9988 SHARE IN THE COMMON PROPERTY THEREIN.	117.83
120-608-60-0015	LOT 15 PLAN VAS780 DISTRICT LOT 541 NEW WESTMINSTER 169/9988 SHARE IN THE COMMON PROPERTY THEREIN.	162.32
120-608-60-0016	LOT 16 PLAN VAS780 DISTRICT LOT 541 NEW WESTMINSTER 152/9988 SHARE IN COM PROP THEREIN.	149.12
120-608-60-0017	LOT 17 PLAN VAS780 DISTRICT LOT 541 NEW WESTMINSTER 152/9988 SHARE IN THE COMMON PROPERTY THEREIN.	149.12
120-608-60-0018	LOT 18 PLAN VAS780 DISTRICT LOT 541 NEW WESTMINSTER 155/9988 SHARE IN THE COMMON PROPERTY THEREIN.	150.76
120-608-60-0019	LOT 19 PLAN VAS780 DISTRICT LOT 541 NEW WESTMINSTER 137/9988 SHARE IN THE COMMON PROPERTY THEREIN.	138.21
120-608-60-0020	LOT 20 PLAN VAS780 DISTRICT LOT 541 NEW WESTMINSTER 152/9988 SHARE IN THE COMMON PROPERTY THEREIN.	149.79

120-608-60-0021	LOT 21 PLAN VAS780 DISTRICT LOT 541 NEW WESTMINSTER 152/9988 SHARE IN THE COMMON PROPERTY THEREIN.	149.79
120-608-60-0022	LOT 22 PLAN VAS780 DISTRICT LOT 541 NEW WESTMINSTER 148/9988 SHARE IN THE COMMON PROPERTY THEREIN.	147.19
120-608-60-0023	LOT 23 PLAN VAS780 DISTRICT LOT 541 NEW WESTMINSTER 169/9988 SHARE IN THE COMMON PROPERTY THEREIN.	163.94
120-608-60-0024	LOT 24 PLAN VAS780 DISTRICT LOT 541 NEW WESTMINSTER 152/9988 SHARE IN THE COMMON PROPERTY THEREIN.	150.74
120-608-60-0025	LOT 25 PLAN VAS780 DISTRICT LOT 541 NEW WESTMINSTER 152/9988 SHARE IN THE COMMON PROPERTY THEREIN.	150.84
120-608-60-0026	LOT 26 PLAN VAS780 DISTRICT LOT 541 NEW WESTMINSTER 155/9988 SHARE IN THE COMMON PROPERTY THEREIN.	152.35
120-608-60-0027	LOT 27 PLAN VAS780 DISTRICT LOT 541 NEW WESTMINSTER 137/9988 SHARE IN THE COMMON PROPERTY THEREIN.	139.55
120-608-60-0028	LOT 28 PLAN VAS780 DISTRICT LOT 541 NEW WESTMINSTER 152/9988 SHARE IN THE COMMON PROPERTY THEREIN.	151.41
120-608-60-0029	LOT 29 PLAN VAS780 DISTRICT LOT 541 NEW WESTMINSTER 152/9988 SHARE IN THE COMMON PROPERTY THEREIN.	151.41
120-608-60-0030	LOT 30 PLAN VAS780 DISTRICT LOT 541 NEW WESTMINSTER 148/9988 SHARE IN THE COMMON PROPERTY THEREIN.	148.53
120-608-60-0031	LOT 31 PLAN VAS780 DISTRICT LOT 541 NEW WESTMINSTER 169/9988 SHARE IN THE COMMON PROPERTY THEREIN.	165.79
120-608-60-0032	LOT 32 PLAN VAS780 DISTRICT LOT 541 NEW WESTMINSTER 152/9988 SHARE IN THE COMMON PROPERTY THEREIN.	152.08
120-608-60-0033	LOT 33 PLAN VAS780 DISTRICT LOT 541 NEW WESTMINSTER 152/9988 SHARE IN THE COMMON PROPERTY THEREIN.	152.08
120-608-60-0034	STRATA LOT 34 PLAN VAS780 DISTRICT LOT 541 NWD TOGETHER WITH AN INTEREST IN THE COMMON PROPERTY IN PROPORTION TO THE UNIT ENTITLEMENT OF THE STRATA LOT AS SHOWN ON FORM 1	153.96
120-608-60-0035	LOT 35 PLAN VAS780 DISTRICT LOT 541 NEW WESTMINSTER 137/9988 SHARE IN THE COMMON PROPERTY THEREIN.	140.9
120-608-60-0036	LOT 36 PLAN VAS780 DISTRICT LOT 541 NEW WESTMINSTER 152/9988 SHARE IN THE COMMON PROPERTY THEREIN.	153.02
120-608-60-0037	LOT 37 PLAN VAS780 DISTRICT LOT 541 NEW WESTMINSTER 192/9988 SHARE IN THE COMMON PROPERTY THEREIN.	186.92
120-608-60-0038	LOT 38 PLAN VAS780 DISTRICT LOT 541 NEW WESTMINSTER 108/9988 SHARE IN THE COMMON PROPERTY THEREIN.	114.66
120-608-60-0039	LOT 39 PLAN VAS780 DISTRICT LOT 541 NEW WESTMINSTER 169/9988 SHARE IN THE COMMON PROPERTY THEREIN.	167.4
120-608-60-0040	LOT 40 PLAN VAS780 DISTRICT LOT 541 NEW WESTMINSTER 152/9988 SHARE IN THE COMMON PROPERTY THEREIN.	153.67
120-608-60-0041	LOT 41 PLAN VAS780 DISTRICT LOT 541 NEW WESTMINSTER UNDIV 152/9988 SHARE IN COM PROP THEREIN.	153.67
120-608-60-0042	LOT 42 PLAN VAS780 DISTRICT LOT 541 NEW WESTMINSTER 155/9988 SHARE IN THE COMMON PROPERTY THEREIN.	155.28
120-608-60-0043	LOT 43 PLAN VAS780 DISTRICT LOT 541 NEW WESTMINSTER 137/9988 SHARE IN THE COMMON PROPERTY THEREIN.	142.21
120-608-60-0044	LOT 44 PLAN VAS780 DISTRICT LOT 541 NEW WESTMINSTER 152/9988 SHARE IN THE COMMON PROPERTY THEREIN.	154.34
120-608-	LOT 45 PLAN VAS780 DISTRICT LOT 541 NEW WESTMINSTER	154.34

60-0045	152/9988 SHARE IN THE COMMON PROPERTY THEREIN.	
120-608-60-0046	LOT 46 PLAN VAS780 DISTRICT LOT 541 NEW WESTMINSTER 148/9988 SHARE IN THE COMMON PROPERTY THEREIN.	151.46
120-608-60-0047	LOT 47 PLAN VAS780 DISTRICT LOT 541 NEW WESTMINSTER 169/9988 SHARE IN THE COMMON PROPERTY THEREIN.	168.99
120-608-60-0048	LOT 48 PLAN VAS780 DISTRICT LOT 541 NEW WESTMINSTER 152/9988 SHARE IN THE COMMON PROPERTY THEREIN.	155.28
120-608-60-0049	LOT 49 PLAN VAS780 DISTRICT LOT 541 NEW WESTMINSTER 152/9988 SHARE IN THE COMMON PROPERTY THEREIN.	155.28
120-608-60-0050	LOT 50 PLAN VAS780 DISTRICT LOT 541 NEW WESTMINSTER 155/9988 SHARE IN THE COMMON PROPERTY THEREIN.	156.89
120-612-04-0000	LOT 2 BLOCK 100 PLAN VAP210 DISTRICT LOT 541 NEW WESTMINSTER LOT 3 BLOCK 100 PLAN VAP210 DISTRICT LOT 541 NEW WESTMINSTER LAND DISTRICT LOT 4 BLOCK 100 PLAN VAP210 DISTRICT LOT 541 NEW WESTMINSTER LAND DISTRICT LOT 5 BLOCK 100 PLAN VAP210 DISTRICT LOT 541 NEW WESTMINSTER LAND DISTRICT LOT 1 BLOCK 100 PLAN VAP210 DISTRICT LOT 541 NEW WESTMINSTER	9,746.31
120-612-48-0001	LOT 1 PLAN BCS478 DISTRICT LOT 541 NEW WESTMINSTER UNDIV 118/341 SHARE IN COM PROP THEREIN.	539.82
120-612-48-0002	LOT 2 PLAN BCS478 DISTRICT LOT 541 NEW WESTMINSTER UNDIV 134/341 SHARE IN COM PROP THEREIN.	676.92
120-612-48-0003	LOT 3 PLAN BCS478 DISTRICT LOT 541 NEW WESTMINSTER UNDIV 89/341 SHARE IN COM PROP THEREIN.	424.49
120-613-82-0000	BLOCK 100 PLAN EPP109351 DISTRICT LOT 541 NWD GROUP 1 AIRSPACEPARCELNUMBER 1	14,838.03
120-613-92-0000	LOT F BLOCK 100 PLAN EPP44004 DISTRICT LOT 541 NWD GROUP 1 EXCEPTPLAN EPP109351	26,073.42
120-614-04-0001	LOT 1 PLAN VAS1182 DISTRICT LOT 541 NEW WESTMINSTER UNDIV 5972/1000000 SHARE IN COM PROP THEREIN EX PL LMP00192.	144.69
120-614-04-0002	LOT 2 PLAN VAS1182 DISTRICT LOT 541 NEW WESTMINSTER UNDIV 8232/1000000 SHARE IN COM PROP THEREIN EX PL LMP00192.	185.52
120-614-04-0003	LOT 3 PLAN VAS1182 DISTRICT LOT 541 NEW WESTMINSTER UNDIV 6666/1000000 SHARE IN COM PROP THEREIN.	241.63
120-614-04-0004	LOT 4 PLAN VAS1182 DISTRICT LOT 541 NEW WESTMINSTER UNDIV 6807/1000000 SHARE IN COM PROP THEREIN.	245.9
120-614-04-0005	LOT 5 PLAN VAS1182 DISTRICT LOT 541 NEW WESTMINSTER UNDIV 6807/1000000 SHARE IN COM PROP THEREIN.	245.9
120-614-04-0006	LOT 6 PLAN VAS1182 DISTRICT LOT 541 NEW WESTMINSTER UNDIV 6666/1000000 SHARE IN COM PROP THEREIN.	241.63
120-614-04-0007	LOT 7 PLAN VAS1182 DISTRICT LOT 541 NEW WESTMINSTER UNDIV 14533/1000000 SHARE IN COM PROP THEREIN.	459.03
120-614-04-0008	LOT 8 PLAN VAS1182 DISTRICT LOT 541 NEW WESTMINSTER UNDIV 5982/1000000 SHARE IN COM PROP THEREIN.	209.5
120-614-04-0009	LOT 9 PLAN VAS1182 DISTRICT LOT 541 NEW WESTMINSTER UNDIV 5982/1000000 SHARE IN COM PROP THEREIN.	220.26
120-614-04-0010	LOT 10 PLAN VAS1182 DISTRICT LOT 541 NEW WESTMINSTER UNDIV 6254/1000000 SHARE IN COM PROP THEREIN.	140.33
120-614-04-0011	LOT 11 PLAN VAS1182 DISTRICT LOT 541 NEW WESTMINSTER UNDIV 6254/1000000 SHARE IN COM PROP THEREIN.	240.1

120-614-04-0012	LOT 12 PLAN VAS1182 DISTRICT LOT 541 NEW WESTMINSTER UNDIV 6254/1000000 SHARE IN COM PROP THEREIN.	228.8
120-614-04-0013	LOT 13 PLAN VAS1182 DISTRICT LOT 541 NEW WESTMINSTER UNDIV 6254/1000000 SHARE IN COM PROP THEREIN.	228.8
120-614-04-0014	LOT 14 PLAN VAS1182 DISTRICT LOT 541 NEW WESTMINSTER UNDIV 6254/1000000 SHARE IN COM PROP THEREIN.	228.8
124-592-20-0000	LOT 36 BLOCK 31 PLAN VAP210 DISTRICT LOT 541 NEW WESTMINSTER REF PLAN 14551.	1,555.37
124-592-28-0000	LOT 34 BLOCK 31 PLAN VAP210 DISTRICT LOT 541 NEW WESTMINSTER LOT 35 BLOCK 31 PLAN VAP210 DISTRICT LOT 541 NEW WESTMINSTER LAND DISTRICT.	3,283.81
124-592-44-0000	LOT 31 TO 33 BLOCK 31 PLAN VAP210 DISTRICT LOT 541 NEW WESTMINSTER LAND DISTRICT.	4,677.55
124-592-47-0000	BLOCK 30 PLAN ASP LMP2014 DISTRICT LOT 541 NWD PARCEL ASP 1 PLAN ASP LMP20141.	5,677.24
124-592-64-0000	LOT 28 TO 30 BLOCK 31 PLAN VAP210 DISTRICT LOT 541 NEW WESTMINSTER LAND DISTRICT.	6,266.79
124-592-67-0001	LOT 1 PLAN LMS3837 DISTRICT LOT 541 NEW WESTMINSTER UNDIV 275/49241 SHARE IN COM PROP THEREIN.	48.81
124-592-67-0002	LOT 2 PLAN LMS3837 DISTRICT LOT 541 NEW WESTMINSTER UNDIV 383/49241 SHARE IN COM PROP THEREIN.	66.81
124-592-67-0003	LOT 3 PLAN LMS3837 DISTRICT LOT 541 NEW WESTMINSTER UNDIV 376/49241 SHARE IN COM PROP THEREIN.	76.34
124-592-67-0004	LOT 4 PLAN LMS3837 DISTRICT LOT 541 NEW WESTMINSTER UNDIV 378/49241 SHARE IN COM PROP THEREIN.	75.95
124-592-67-0005	LOT 5 PLAN LMS3837 DISTRICT LOT 541 NEW WESTMINSTER UNDIV 374/49241 SHARE IN COM PROP THEREIN.	75.93
124-592-67-0006	LOT 6 PLAN LMS3837 DISTRICT LOT 541 NEW WESTMINSTER UNDIV 382/49241 SHARE IN COM PROP THEREIN.	76.95
124-592-67-0007	LOT 7 PLAN LMS3837 DISTRICT LOT 541 NEW WESTMINSTER UNDIV 395/49241 SHARE IN COM PROP THEREIN.	78.9
124-592-67-0009	LOT 9 PLAN LMS3837 DISTRICT LOT 541 NEW WESTMINSTER UNDIV 344/49241 SHARE IN COM PROP THEREIN.	68.81
124-592-67-0010	LOT 10 PLAN LMS3837 DISTRICT LOT 541 NEW WESTMINSTER UNDIV 333/49241 SHARE IN COM PROP THEREIN.	68.49
124-592-67-0011	STRATA LOT 11 PLAN LMS3837 DISTRICT LOT 541 NEW WESTMINSTER LAND DISTRICT TOGETHER WITH AN INTEREST IN THE COMMON PROPERTY IN PROPORTION TO THE UNIT ENTITLEMENT OF THE STRATA LOT AS SHOWN ON FORM 1 OR V AS APPROPRIATE	68.58
124-592-67-0012	LOT 12 PLAN LMS3837 DISTRICT LOT 541 NEW WESTMINSTER UNDIV 333/49241 SHARE IN COM PROP THEREIN.	65.46
124-592-67-0013	LOT 13 PLAN LMS3837 DISTRICT LOT 541 NEW WESTMINSTER GROUP 1 UNDIV 382/49241 SHARE IN COM PROP THEREIN.	74.6
124-592-67-0014	LOT 14 PLAN LMS3837 DISTRICT LOT 541 NEW WESTMINSTER UNDIV 276/49241 SHARE IN COM PROP THEREIN.	53.91
124-592-67-0015	LOT 15 PLAN LMS3837 DISTRICT LOT 541 NEW WESTMINSTER UNDIV 383/49241 SHARE IN COM PROP THEREIN.	75
124-592-67-0017	LOT 17 PLAN LMS3837 DISTRICT LOT 541 NEW WESTMINSTER UNDIV 378/49241 SHARE IN COM PROP THEREIN.	76.64

124-592-67-0018	LOT 18 PLAN LMS3837 DISTRICT LOT 541 NEW WESTMINSTER UNDIV 373/49241 SHARE IN COM PROP THEREIN.	76.42
124-592-67-0019	LOT 19 PLAN LMS3837 DISTRICT LOT 541 NEW WESTMINSTER UNDIV 363/49241 SHARE IN COM PROP THEREIN.	69.24
124-592-67-0020	LOT 20 PLAN LMS3837 DISTRICT LOT 541 NEW WESTMINSTER UNDIV 393/49241 SHARE IN COM PROP THEREIN.	81.23
124-592-67-0021	LOT 21 PLAN LMS3837 DISTRICT LOT 541 NWD BCAGROUP 1 UNDIV 400/49241 SHARE IN COM PROP THEREIN TOGETHER WITH AN INTEREST IN THE COMMON PROPERTY IN PROPORTION TO THE UNIT ENTITLEMENT OF THE STRATA LOT AS SHOWN ON FORM 1 OR V AS APPROPRIATE	81.31
124-592-67-0022	LOT 22 PLAN LMS3837 DISTRICT LOT 541 NEW WESTMINSTER UNDIV 343/49241 SHARE IN COM PROP THEREIN.	69.35
124-592-67-0023	LOT 23 PLAN LMS3837 DISTRICT LOT 541 NEW WESTMINSTER GROUP 1 UNDIV 333/49241 SHARE IN COM PROP THEREIN.	69.04
124-592-67-0024	LOT 24 PLAN LMS3837 DISTRICT LOT 541 NEW WESTMINSTER UNDIV 336/49241 SHARE IN COM PROP THEREIN.	64.33
124-592-67-0025	LOT 25 PLAN LMS3837 DISTRICT LOT 541 NEW WESTMINSTER UNDIV 334/49241 SHARE IN COM PROP THEREIN.	69.25
124-592-67-0026	LOT 26 PLAN LMS3837 DISTRICT LOT 541 NEW WESTMINSTER UNDIV 381/49241 SHARE IN COM PROP THEREIN.	75.28
124-592-67-0028	LOT 28 PLAN LMS3837 DISTRICT LOT 541 NEW WESTMINSTER UNDIV 383/49241 SHARE IN COM PROP THEREIN.	75.62
124-592-67-0029	LOT 29 PLAN LMS3837 DISTRICT LOT 541 NEW WESTMINSTER UNDIV 375/49241 SHARE IN COM PROP THEREIN.	77.35
124-592-67-0030	LOT 30 PLAN LMS3837 DISTRICT LOT 541 NEW WESTMINSTER GROUP 1 UNDIV 379/49241 SHARE IN COM PROP THEREIN.	76.99
124-592-67-0031	LOT 31 PLAN LMS3837 DISTRICT LOT 541 NEW WESTMINSTER UNDIV 373/49241 SHARE IN COM PROP THEREIN.	77.17
124-592-67-0032	LOT 32 PLAN LMS3837 DISTRICT LOT 541 NEW WESTMINSTER UNDIV 364/49241 SHARE IN COM PROP THEREIN.	72.54
124-592-67-0033	LOT 33 PLAN LMS3837 DISTRICT LOT 541 NEW WESTMINSTER UNDIV 388/49241 SHARE IN COM PROP THEREIN.	79.03
124-592-67-0034	LOT 34 PLAN LMS3837 DISTRICT LOT 541 NEW WESTMINSTER GROUP 1 UNDIV 398/49241 SHARE IN COM PROP THEREIN.	82.37
124-592-67-0035	LOT 35 PLAN LMS3837 DISTRICT LOT 541 NEW WESTMINSTER UNDIV 344/49241 SHARE IN COM PROP THEREIN.	69.41
124-592-67-0036	LOT 36 PLAN LMS3837 DISTRICT LOT 541 NEW WESTMINSTER UNDIV 333/49241 SHARE IN COM PROP THEREIN.	69.65
124-592-67-0037	LOT 37 PLAN LMS3837 DISTRICT LOT 541 NEW WESTMINSTER UNDIV 336/49241 SHARE IN COM PROP THEREIN.	69.75
124-592-67-0038	LOT 38 PLAN LMS3837 DISTRICT LOT 541 NEW WESTMINSTER UNDIV 334/49241 SHARE IN COM PROP THEREIN.	66.89
124-592-67-0039	LOT 39 PLAN LMS3837 DISTRICT LOT 541 NEW WESTMINSTER UNDIV 382/49241 SHARE IN COM PROP THEREIN.	80.16
124-592-67-0040	LOT 40 PLAN LMS3837 DISTRICT LOT 541 NEW WESTMINSTER UNDIV 276/49241 SHARE IN COM PROP THEREIN.	53.41
124-592-67-0041	LOT 41 PLAN LMS3837 DISTRICT LOT 541 NEW WESTMINSTER UNDIV 383/49241 SHARE IN COM PROP THEREIN.	70.96
124-592-	LOT 42 PLAN LMS3837 DISTRICT LOT 541 NEW WESTMINSTER	78.08

67-0042	UNDIV 375/49241 SHARE IN COM PROP THEREIN.	
124-592-67-0043	LOT 43 PLAN LMS3837 DISTRICT LOT 541 NEW WESTMINSTER UNDIV 379/49241 SHARE IN COM PROP THEREIN.	77.71
124-592-67-0044	LOT 44 PLAN LMS3837 DISTRICT LOT 541 NEW WESTMINSTER UNDIV 373/49241 SHARE IN COM PROP THEREIN.	77.84
124-592-67-0045	LOT 45 PLAN LMS3837 DISTRICT LOT 541 NEW WESTMINSTER UNDIV 364/49241 SHARE IN COM PROP THEREIN.	73.17
124-592-67-0046	LOT 46 PLAN LMS3837 DISTRICT LOT 541 NEW WESTMINSTER GROUP 1 UNDIV 394/49241 SHARE IN COM PROP THEREIN.	82.05
124-592-67-0047	LOT 47 PLAN LMS3837 DISTRICT LOT 541 NEW WESTMINSTER UNDIV 399/49241 SHARE IN COM PROP THEREIN.	83.19
124-592-67-0048	LOT 48 PLAN LMS3837 DISTRICT LOT 541 NEW WESTMINSTER UNDIV 344/49241 SHARE IN COM PROP THEREIN.	70.7
124-592-67-0049	LOT 49 PLAN LMS3837 DISTRICT LOT 541 NEW WESTMINSTER UNDIV 333/49241 SHARE IN COM PROP THEREIN.	69.65
124-592-67-0050	LOT 50 PLAN LMS3837 DISTRICT LOT 541 NEW WESTMINSTER UNDIV 336/49241 SHARE IN COM PROP THEREIN.	70.39
124-592-67-0051	LOT 51 PLAN LMS3837 DISTRICT LOT 541 NEW WESTMINSTER UNDIV 336/49241 SHARE IN COM PROP THEREIN.	65.6
124-592-67-0052	LOT 52 PLAN LMS3837 DISTRICT LOT 541 NEW WESTMINSTER UNDIV 384/49241 SHARE IN COM PROP THEREIN.	71.02
124-592-67-0053	LOT 53 PLAN LMS3837 DISTRICT LOT 541 NEW WESTMINSTER UNDIV 284/49241 SHARE IN COM PROP THEREIN.	55.09
124-592-67-0054	LOT 54 PLAN LMS3837 DISTRICT LOT 541 NEW WESTMINSTER GROUP 1 UNDIV 382/49241 SHARE IN COM PROP THEREIN.	77.38
124-592-67-0055	LOT 55 PLAN LMS3837 DISTRICT LOT 541 NEW WESTMINSTER UNDIV 375/49241 SHARE IN COM PROP THEREIN.	78.08
124-592-67-0056	LOT 56 PLAN LMS3837 DISTRICT LOT 541 NEW WESTMINSTER UNDIV 378/49241 SHARE IN COM PROP THEREIN.	78
124-592-67-0057	LOT 57 PLAN LMS3837 DISTRICT LOT 541 NEW WESTMINSTER UNDIV 372/49241 SHARE IN COM PROP THEREIN.	79.34
124-592-67-0058	LOT 58 PLAN LMS3837 DISTRICT LOT 541 NEW WESTMINSTER UNDIV 357/49241 SHARE IN COM PROP THEREIN.	67.7
124-592-67-0059	LOT 59 PLAN LMS3837 DISTRICT LOT 541 NEW WESTMINSTER UNDIV 360/49241 SHARE IN COM PROP THEREIN.	67.99
124-592-67-0060	LOT 60 PLAN LMS3837 DISTRICT LOT 541 NEW WESTMINSTER UNDIV 332/49241 SHARE IN COM PROP THEREIN.	68.68
124-592-67-0061	LOT 61 PLAN LMS3837 DISTRICT LOT 541 NEW WESTMINSTER UNDIV 337/49241 SHARE IN COM PROP THEREIN.	74.14
124-592-67-0062	LOT 62 PLAN LMS3837 DISTRICT LOT 541 NEW WESTMINSTER UNDIV 333/49241 SHARE IN COM PROP THEREIN.	68.49
124-592-67-0063	LOT 63 PLAN LMS3837 DISTRICT LOT 541 NEW WESTMINSTER UNDIV 383/49241 SHARE IN COM PROP THEREIN.	72.34
124-592-67-0064	LOT 64 PLAN LMS3837 DISTRICT LOT 541 NEW WESTMINSTER UNDIV 284/49241 SHARE IN COM PROP THEREIN.	55.58
124-592-67-0065	LOT 65 PLAN LMS3837 DISTRICT LOT 541 NEW WESTMINSTER UNDIV 383/49241 SHARE IN COM PROP THEREIN.	72.96
124-592-67-0066	LOT 66 PLAN LMS3837 DISTRICT LOT 541 NEW WESTMINSTER GROUP 1 UNDIV 374/49241 SHARE IN COM PROP THEREIN.	80.56
124-592-	LOT 67 PLAN LMS3837 DISTRICT LOT 541 NEW WESTMINSTER	79.95

67-0067	UNDIV 378/49241 SHARE IN COM PROP THEREIN.	
124-592-67-0068	LOT 68 PLAN LMS3837 DISTRICT LOT 541 NEW WESTMINSTER UNDIV 371/49241 SHARE IN COM PROP THEREIN.	79.82
124-592-67-0069	LOT 69 PLAN LMS3837 DISTRICT LOT 541 NEW WESTMINSTER UNDIV 359/49241 SHARE IN COM PROP THEREIN.	70.06
124-592-67-0070	LOT 70 PLAN LMS3837 DISTRICT LOT 541 NEW WESTMINSTER UNDIV 360/49241 SHARE IN COM PROP THEREIN.	71.79
124-592-67-0072	LOT 72 PLAN LMS3837 DISTRICT LOT 541 NEW WESTMINSTER GROUP 1 UNDIV 337/49241 SHARE IN COM PROP THEREIN.	72.39
124-592-67-0073	LOT 73 PLAN LMS3837 DISTRICT LOT 541 NEW WESTMINSTER UNDIV 337/49241 SHARE IN COM PROP THEREIN.	66.31
124-592-67-0074	LOT 74 PLAN LMS3837 DISTRICT LOT 541 NEW WESTMINSTER UNDIV 384/49241 SHARE IN COM PROP THEREIN.	69.64
124-592-67-0075	LOT 75 PLAN LMS3837 DISTRICT LOT 541 NEW WESTMINSTER UNDIV 283/49241 SHARE IN COM PROP THEREIN.	56.4
124-592-67-0076	LOT 76 PLAN LMS3837 DISTRICT LOT 541 NEW WESTMINSTER UNDIV 383/49241 SHARE IN COM PROP THEREIN.	75.62
124-592-67-0077	LOT 77 PLAN LMS3837 DISTRICT LOT 541 NEW WESTMINSTER UNDIV 380/49241 SHARE IN COM PROP THEREIN.	71.05
124-592-67-0078	LOT 78 PLAN LMS3837 DISTRICT LOT 541 NEW WESTMINSTER UNDIV 379/49241 SHARE IN COM PROP THEREIN.	81.08
124-592-67-0079	LOT 79 PLAN LMS3837 DISTRICT LOT 541 NEW WESTMINSTER GROUP 1 UNDIV 373/49241 SHARE IN COM PROP THEREIN.	81.16
124-592-67-0080	LOT 80 PLAN LMS3837 DISTRICT LOT 541 NEW WESTMINSTER UNDIV 356/49241 SHARE IN COM PROP THEREIN.	72.03
124-592-67-0081	LOT 81 PLAN LMS3837 DISTRICT LOT 541 NEW WESTMINSTER GROUP 1 UNDIV 359/49241 SHARE IN COM PROP THEREIN.	67.46
124-592-67-0082	LOT 82 PLAN LMS3837 DISTRICT LOT 541 NEW WESTMINSTER UNDIV 333/49241 SHARE IN COM PROP THEREIN.	72.57
124-592-67-0083	LOT 83 PLAN LMS3837 DISTRICT LOT 541 NEW WESTMINSTER UNDIV 336/49241 SHARE IN COM PROP THEREIN.	72.82
124-592-67-0084	LOT 84 PLAN LMS3837 DISTRICT LOT 541 NEW WESTMINSTER UNDIV 338/49241 SHARE IN COM PROP THEREIN.	66.98
124-592-67-0085	LOT 85 PLAN LMS3837 DISTRICT LOT 541 NEW WESTMINSTER UNDIV 384/49241 SHARE IN COM PROP THEREIN.	71.02
124-592-67-0087	LOT 87 PLAN LMS3837 DISTRICT LOT 541 NEW WESTMINSTER UNDIV 383/49241 SHARE IN COM PROP THEREIN.	71.62
124-592-67-0088	LOT 88 PLAN LMS3837 DISTRICT LOT 541 NEW WESTMINSTER UNDIV 380/49241 SHARE IN COM PROP THEREIN.	77.19
124-592-67-0089	LOT 89 PLAN LMS3837 DISTRICT LOT 541 NEW WESTMINSTER UNDIV 379/49241 SHARE IN COM PROP THEREIN.	76.99
124-592-67-0090	LOT 90 PLAN LMS3837 DISTRICT LOT 541 NEW WESTMINSTER GROUP 1 UNDIV 373/49241 SHARE IN COM PROP THEREIN.	79.84
124-592-67-0091	LOT 91 PLAN LMS3837 DISTRICT LOT 541 NEW WESTMINSTER GROUP 1 UNDIV 360/49241 SHARE IN COM PROP THEREIN.	74.39
124-592-67-0093	LOT 93 PLAN LMS3837 DISTRICT LOT 541 NEW WESTMINSTER UNDIV 333/49241 SHARE IN COM PROP THEREIN.	74.32
124-592-67-0094	LOT 94 PLAN LMS3837 DISTRICT LOT 541 NEW WESTMINSTER UNDIV 337/49241 SHARE IN COM PROP THEREIN.	74.05
124-592-	LOT 95 PLAN LMS3837 DISTRICT LOT 541 NEW WESTMINSTER	71.22

67-0095	UNDIV 338/49241 SHARE IN COM PROP THEREIN.	
124-592-67-0096	LOT 96 PLAN LMS3837 DISTRICT LOT 541 NEW WESTMINSTER UNDIV 384/49241 SHARE IN COM PROP THEREIN.	76.46
124-592-67-0097	LOT 97 PLAN LMS3837 DISTRICT LOT 541 NEW WESTMINSTER UNDIV 284/49241 SHARE IN COM PROP THEREIN.	53.08
124-592-67-0098	LOT 98 PLAN LMS3837 DISTRICT LOT 541 NEW WESTMINSTER UNDIV 381/49241 SHARE IN COM PROP THEREIN.	73.2
124-592-67-0099	LOT 99 PLAN LMS3837 DISTRICT LOT 541 NEW WESTMINSTER UNDIV 380/49241 SHARE IN COM PROP THEREIN.	72.38
124-592-67-0100	LOT 100 PLAN LMS3837 DISTRICT LOT 541 NEW WESTMINSTER UNDIV 378/49241 SHARE IN COM PROP THEREIN.	73.9
124-592-67-0101	LOT 101 PLAN LMS3837 DISTRICT LOT 541 NEW WESTMINSTER UNDIV 373/49241 SHARE IN COM PROP THEREIN.	79.11
124-592-67-0103	LOT 103 PLAN LMS3837 DISTRICT LOT 541 NEW WESTMINSTER UNDIV 358/49241 SHARE IN COM PROP THEREIN.	68.72
124-592-67-0104	LOT 104 PLAN LMS3837 DISTRICT LOT 541 NEW WESTMINSTER UNDIV 334/49241 SHARE IN COM PROP THEREIN.	69.84
124-592-67-0105	LOT 105 PLAN LMS3837 DISTRICT LOT 541 NEW WESTMINSTER UNDIV 337/49241 SHARE IN COM PROP THEREIN.	73.51
124-592-67-0106	STRATA LOT 106 PLAN LMS3837 DISTRICT LOT 541 NWD GROUP 1 TOGETHER WITH AN INTEREST IN THE COMMON PROPERTY IN PROPORTION TO THE UNIT ENTITLEMENT OF THE STRATA LOT AS SHOWN ON FORM 1 OR V AS APPROPRIATE	75.36
124-592-67-0107	LOT 107 PLAN LMS3837 DISTRICT LOT 541 NEW WESTMINSTER UNDIV 384/49241 SHARE IN COM PROP THEREIN.	69.64
124-592-67-0108	LOT 108 PLAN LMS3837 DISTRICT LOT 541 NEW WESTMINSTER UNDIV 284/49241 SHARE IN COM PROP THEREIN.	54.09
124-592-67-0109	LOT 109 PLAN LMS3837 DISTRICT LOT 541 NEW WESTMINSTER UNDIV 382/49241 SHARE IN COM PROP THEREIN.	78.05
124-592-67-0110	LOT 110 PLAN LMS3837 DISTRICT LOT 541 NEW WESTMINSTER UNDIV 380/49241 SHARE IN COM PROP THEREIN.	73.09
124-592-67-0111	LOT 111 PLAN LMS3837 DISTRICT LOT 541 NEW WESTMINSTER UNDIV 375/49241 SHARE IN COM PROP THEREIN.	78.08
124-592-67-0112	LOT 112 PLAN LMS3837 DISTRICT LOT 541 NEW WESTMINSTER UNDIV 369/49241 SHARE IN COM PROP THEREIN.	72.75
124-592-67-0113	LOT 113 PLAN LMS3837 DISTRICT LOT 541 NEW WESTMINSTER UNDIV 355/49241 SHARE IN COM PROP THEREIN.	75.04
124-592-67-0114	LOT 114 PLAN LMS3837 DISTRICT LOT 541 NEW WESTMINSTER UNDIV 354/49241 SHARE IN COM PROP THEREIN.	73.04
124-592-67-0115	LOT 115 PLAN LMS3837 DISTRICT LOT 541 NEW WESTMINSTER UNDIV 333/49241 SHARE IN COM PROP THEREIN.	67.28
124-592-67-0116	LOT 116 PLAN LMS3837 DISTRICT LOT 541 NEW WESTMINSTER UNDIV 334/49241 SHARE IN COM PROP THEREIN.	69.84
124-592-67-0117	LOT 117 PLAN LMS3837 DISTRICT LOT 541 NEW WESTMINSTER GROUP 1 UNDIV 337/49241 SHARE IN COM PROP THEREIN.	71.12
124-592-67-0118	LOT 118 PLAN LMS3837 DISTRICT LOT 541 NEW WESTMINSTER UNDIV 382/49241 SHARE IN COM PROP THEREIN.	70.79
124-592-67-0119	LOT 119 PLAN LMS3837 DISTRICT LOT 541 NEW WESTMINSTER UNDIV 704/49241 SHARE IN COM PROP THEREIN.	227.44
124-592-	LOT 121 PLAN LMS3837 DISTRICT LOT 541 NEW WESTMINSTER	148.58

67-0121	UNDIV 439/49241 SHARE IN COM PROP THEREIN.	
124-592-67-0122	LOT 122 PLAN LMS3837 DISTRICT LOT 541 NEW WESTMINSTER UNDIV 671/49241 SHARE IN COM PROP THEREIN.	228.43
124-592-67-0123	LOT 123 PLAN LMS3837 DISTRICT LOT 541 NEW WESTMINSTER UNDIV 314/49241 SHARE IN COM PROP THEREIN.	81.86
124-592-67-0124	LOT 124 PLAN LMS3837 DISTRICT LOT 541 NEW WESTMINSTER UNDIV 326/49241 SHARE IN COM PROP THEREIN.	81.99
124-592-67-0125	LOT 125 PLAN LMS3837 DISTRICT LOT 541 NEW WESTMINSTER GROUP 1 UNDIV 331/49241 SHARE IN COM PROP THEREIN.	82.11
124-592-67-0126	LOT 126 PLAN LMS3837 DISTRICT LOT 541 NEW WESTMINSTER UNDIV 329/49241 SHARE IN COM PROP THEREIN.	82.16
124-592-67-0127	LOT 127 PLAN LMS3837 DISTRICT LOT 541 NEW WESTMINSTER UNDIV 328/49241 SHARE IN COM PROP THEREIN.	83.76
124-592-67-0128	LOT 128 PLAN LMS3837 DISTRICT LOT 541 NEW WESTMINSTER UNDIV 1041/49241 SHARE IN COM PROP THEREIN.	180.12
124-592-67-0129	LOT 129 PLAN LMS3837 DISTRICT LOT 541 NEW WESTMINSTER UNDIV 289/49241 SHARE IN COM PROP THEREIN.	66.88
124-592-67-0130	LOT 130 PLAN LMS3837 DISTRICT LOT 541 NEW WESTMINSTER UNDIV 1937/49241 SHARE IN COM PROP THEREIN.	789.3
124-592-95-0000	LOT 22 BLOCK 30 PLAN VAP210 DISTRICT LOT 541 NEW WESTMINSTER LOT 23 BLOCK 30 PLAN VAP210 DISTRICT LOT 541 NEW WESTMINSTER LAND DISTRICT.	3,573.61
124-592-96-0000	LOT A BLOCK 31 PLAN VAP210 DISTRICT LOT 541 NEW WESTMINSTER EXCEPT PLAN 17353X.	11,461.21
124-595-04-0000	LOT E BLOCK 41 PLAN VAP22119 DISTRICT LOT 541 NEW WESTMINSTER	16,276.57
124-595-45-0000	BLOCK 40 PLAN VAP210 DISTRICT LOT 541 NEW WESTMINSTER LAND DISTRICT LOT 34 EX N 19 FT & 33.	2,100.13
124-600-95-0000	LOT 22 BLOCK 50 PLAN VAP210 DISTRICT LOT 541 NWD LOT 23 BLOCK 50 PLAN VAP210 DISTRICT LOT 541 NEW WESTMINSTER LAND DISTRICT LOT 24 BLOCK 50 PLAN VAP210 DISTRICT LOT 541 NEW WESTMINSTER LAND DISTRICT LOT 25 BLOCK 50 PLAN VAP210 DISTRICT LOT 541 NEW WESTMINSTER LAND DISTRICT LOT 27 BLOCK 50 PLAN VAP210 DISTRICT LOT 541 NEW WESTMINSTER	28,029.73
124-602-09-0001	LOT 1 PLAN VAS693 DISTRICT LOT 541 NEW WESTMINSTER UNDIV 117682/838042 SHARE IN COM PROP THEREIN.	376.58
124-602-09-0002	LOT 2 PLAN VAS693 DISTRICT LOT 541 NEW WESTMINSTER UNDIV 121644/838042 SHARE IN COM PROP THEREIN EX PL RE LEASE LOT 2 LMP32099.	4,836.33
124-602-09-0003	LOT 3 PLAN VAS693 DISTRICT LOT 541 NEW WESTMINSTER UNDIV 133291/838042 SHARE IN COM PROP THEREIN.	2,653.12
124-602-09-0004	LOT 4 PLAN VAS693 DISTRICT LOT 541 NEW WESTMINSTER UNDIV 123377/838042 SHARE IN COM PROP THEREIN.	2,528.12
124-602-09-0005	LOT 5 PLAN VAS693 DISTRICT LOT 541 NEW WESTMINSTER UNDIV 123377/838042 SHARE IN COM PROP THEREIN.	2,564.14
124-602-09-0006	LOT 6 PLAN VAS693 DISTRICT LOT 541 NEW WESTMINSTER UNDIV 123377/838042 SHARE IN COM PROP THEREIN.	2,600.70
124-602-09-0007	LOT 7 PLAN VAS693 DISTRICT LOT 541 NEW WESTMINSTER UNDIV 95294/838042 SHARE IN COM PROP THEREIN.	2,081.31

124-602-47-0000	LOT 29 BLOCK 60 PLAN VAP210 DISTRICT LOT 541 NEW WESTMINSTER PART N 1/2 LOTS N1/2 29 30 31 & S1/2 32 LOT 30 BLOCK 60 PLAN VAP210 DISTRICT LOT 541 NEW WESTMINSTER LAND DISTRICT LOT 31 BLOCK 60 PLAN VAP210 DISTRICT LOT 541 NEW WESTMINSTER LAND DISTRICT LOT 32 BLOCK 60 PLAN VAP210 PART S 1/2 DISTRICT LOT 541 NEW WESTMINSTER LAND DISTRICT.	8,029.81
124-602-95-0000	LOT 2 BLOCK 60 PLAN VAP18926 DISTRICT LOT 541 NEW WESTMINSTER EX PLAN 16274 TO 16278 EXCEPT AIR SPACE PCL 1 PLAN 19400.	20,088.63
124-606-98-0005	LOT 5 PLAN LMS4157 DISTRICT LOT 541 NEW WESTMINSTER UNDIV 133/14416 SHARE IN COM PROP THEREIN.	92.21
124-606-98-0006	LOT 6 PLAN LMS4157 DISTRICT LOT 541 NEW WESTMINSTER UNDIV 123/14416 SHARE IN COM PROP THEREIN.	97.32
124-606-98-0007	LOT 7 PLAN LMS4157 DISTRICT LOT 541 NEW WESTMINSTER UNDIV 118/14416 SHARE IN COM PROP THEREIN.	333.89
124-606-98-0008	LOT 8 PLAN LMS4157 DISTRICT LOT 541 NEW WESTMINSTER UNDIV 117/14416 SHARE IN COM PROP THEREIN.	88.45
124-606-98-0009	LOT 9 PLAN LMS4157 DISTRICT LOT 541 NEW WESTMINSTER UNDIV 123/14416 SHARE IN COM PROP THEREIN.	185.23
124-606-98-0010	LOT 10 PLAN LMS4157 DISTRICT LOT 541 NEW WESTMINSTER UNDIV 133/14416 SHARE IN COM PROP THEREIN.	215.87
124-606-98-0011	LOT 11 PLAN LMS4157 DISTRICT LOT 541 NEW WESTMINSTER UNDIV 119/14416 SHARE IN COM PROP THEREIN.	83.61
124-606-98-0012	LOT 12 PLAN LMS4157 DISTRICT LOT 541 NEW WESTMINSTER UNDIV 119/14416 SHARE IN COM PROP THEREIN.	89.79
124-606-98-0013	LOT 13 PLAN LMS4157 DISTRICT LOT 541 NEW WESTMINSTER UNDIV 119/14416 SHARE IN COM PROP THEREIN.	122.86
124-606-98-0015	LOT 15 PLAN LMS4157 DISTRICT LOT 541 NEW WESTMINSTER UNDIV 119/14416 SHARE IN COM PROP THEREIN.	205.12
124-606-98-0017	LOT 17 PLAN LMS4157 DISTRICT LOT 541 NEW WESTMINSTER UNDIV 118/14416 SHARE IN COM PROP THEREIN.	86.03
124-606-98-0018	LOT 18 PLAN LMS4157 DISTRICT LOT 541 NEW WESTMINSTER UNDIV 119/14416 SHARE IN COM PROP THEREIN.	91.4
124-606-98-0019	LOT 19 PLAN LMS4157 DISTRICT LOT 541 NEW WESTMINSTER UNDIV 118/14416 SHARE IN COM PROP THEREIN.	105.92
124-606-98-0020	LOT 20 PLAN LMS4157 DISTRICT LOT 541 NEW WESTMINSTER UNDIV 119/14416 SHARE IN COM PROP THEREIN.	361.31
124-608-05-0000	LOT 38 BLOCK 90 PLAN VAP210 DISTRICT LOT 541 NEW WESTMINSTER	603.1
124-608-15-0000	LOT 36 BLOCK 90 PLAN VAP210 DISTRICT LOT 541 NWD LOT 37 BLOCK 90 PLAN VAP210 DISTRICT LOT 541 NEW WESTMINSTER LAND DISTRICT.	1,110.02
124-608-40-0000	LOT B BLOCK 91 PLAN VAP210 DISTRICT LOT 541 NEW WESTMINSTER	5,162.69
124-608-54-0000	LOT 10 BLOCK 91 PLAN VAP210 DISTRICT LOT 541 NEW WESTMINSTER LOT 11 BLOCK 91 PLAN VAP210 DISTRICT LOT 541 NEW WESTMINSTER LAND DISTRICT LOT 9 BLOCK 91 PLAN VAP210 DISTRICT LOT 541 NEW WESTMINSTER LAND DISTRICT EXP PL LMP11230.	3,345.10

124-608-97-0143	LOT 143 PLAN LMS1757 DISTRICT LOT 541 NEW WESTMINSTER UNDIV 3626/106152 SHARE IN COM PROP THEREIN.	753.81
124-608-97-0144	LOT 144 PLAN LMS1757 DISTRICT LOT 541 NEW WESTMINSTER UNDIV 1356/106152 SHARE IN COM PROP THEREIN.	631.76
124-608-97-0145	LOT 145 PLAN LMS1757 DISTRICT LOT 541 NEW WESTMINSTER UNDIV 390/106152 SHARE IN COM PROP THEREIN.	248.27
124-608-97-0146	LOT 146 PLAN LMS1757 DISTRICT LOT 541 NEW WESTMINSTER UNDIV 270/106152 SHARE IN COM PROP THEREIN.	161.43
124-608-97-0147	LOT 147 PLAN LMS1757 DISTRICT LOT 541 NEW WESTMINSTER UNDIV 662/106152 SHARE IN COM PROP THEREIN.	261.58
124-608-97-0148	LOT 148 PLAN LMS1757 DISTRICT LOT 541 NEW WESTMINSTER UNDIV 724/106152 SHARE IN COM PROP THEREIN.	264.83
124-608-97-0149	LOT 149 PLAN LMS1757 DISTRICT LOT 541 NEW WESTMINSTER UNDIV 987/106152 SHARE IN COM PROP THEREIN.	322.33
124-608-98-0000	LOT A BLOCK 91 PLAN VAP19629 DISTRICT LOT 541 NEW WESTMINSTER	13,925.34
124-612-06-0001	LOT 1 PLAN LMS760 DISTRICT LOT 541 NEW WESTMINSTER UNDIV 1151/53134 SHARE IN COM PROP THEREIN.	544.66
124-612-06-0002	LOT 2 PLAN LMS760 DISTRICT LOT 541 NEW WESTMINSTER UNDIV 1024/53134 SHARE IN COM PROP THEREIN.	441.96
124-612-06-0003	STRATA LOT 3 PLAN LMS760 DISTRICT LOT 541 NWD TOGETHER WITH AN INTEREST IN THE COMMON PROPERTY IN PROPORTION TO THE UNIT ENTITLEMENT OF THE STRATA LOT AS SHOWN ON FORM 1	485.51
124-612-24-0000	LOT G BLOCK 101 PLAN VAP22998 DISTRICT LOT 541 NWD EXC PT IN AIR SP PCL PL LMP9257 MARRIOTT RESIDENCE INN HOTEL.	17,860.27
124-612-65-0000	LOT G BLOCK 100 PLAN EPP44019 DISTRICT LOT 541 NWD GROUP 1 EXCEPT PLAN ASP EPP109636	3,809.92
124-612-72-0074	LOT 74 PLAN BCS3215 DISTRICT LOT 541 NWD GROUP 1 TOGETHER WITH AN INTEREST IN THE COMMON PROPERTY IN PROPORTION TO THE UNIT ENTITLEMENT OF THE STRATA LOT AS SHOWN ON FORM V.	649.5
124-612-72-0075	LOT 75 PLAN BCS3215 DISTRICT LOT 541 NWD GROUP 1 TOGETHER WITH AN INTEREST IN THE COMMON PROPERTY IN PROPORTION TO THE UNIT ENTITLEMENT OF THE STRATA LOT AS SHOWN ON FORM V.	548.96
124-612-83-0001	STRATA LOT 1 PLAN EPS8297 DISTRICT LOT 541 NWD GROUP 1 TOGETHER WITH AN INTEREST IN THE COMMON PROPERTY IN PROPORTION TO THE UNIT ENTITLEMENT OF THE STRATA LOT AS SHOWN ON FORM V	672.62
124-612-83-0002	STRATA LOT 2 PLAN EPS8297 DISTRICT LOT 541 NWD GROUP 1 TOGETHER WITH AN INTEREST IN THE COMMON PROPERTY IN PROPORTION TO THE UNIT ENTITLEMENT OF THE STRATA LOT AS SHOWN ON FORM V	369.92
124-612-83-0003	STRATA LOT 3 PLAN EPS8297 DISTRICT LOT 541 NWD GROUP 1 TOGETHER WITH AN INTEREST IN THE COMMON PROPERTY IN PROPORTION TO	140.87

	THE UNIT ENTITLEMENT OF THE STRATA LOT AS SHOWN ON FORM V	
124-612-83-0004	STRATA LOT 4 PLAN EPS8297 DISTRICT LOT 541 NWD GROUP 1 TOGETHER WITH AN INTEREST IN THE COMMON PROPERTY IN PROPORTION TO THE UNIT ENTITLEMENT OF THE STRATA LOT AS SHOWN ON FORM V	172.86
124-612-83-0005	STRATA LOT 5 PLAN EPS8297 DISTRICT LOT 541 NWD GROUP 1 TOGETHER WITH AN INTEREST IN THE COMMON PROPERTY IN PROPORTION TO THE UNIT ENTITLEMENT OF THE STRATA LOT AS SHOWN ON FORM V	201.89
124-612-83-0006	STRATA LOT 6 PLAN EPS8297 DISTRICT LOT 541 NWD GROUP 1 TOGETHER WITH AN INTEREST IN THE COMMON PROPERTY IN PROPORTION TO THE UNIT ENTITLEMENT OF THE STRATA LOT AS SHOWN ON FORM V	279.05
124-612-83-0007	STRATA LOT 7 PLAN EPS8297 DISTRICT LOT 541 NWD GROUP 1 TOGETHER WITH AN INTEREST IN THE COMMON PROPERTY IN PROPORTION TO THE UNIT ENTITLEMENT OF THE STRATA LOT AS SHOWN ON FORM V	173.94
124-612-83-0008	STRATA LOT 8 PLAN EPS8297 DISTRICT LOT 541 NWD GROUP 1 TOGETHER WITH AN INTEREST IN THE COMMON PROPERTY IN PROPORTION TO THE UNIT ENTITLEMENT OF THE STRATA LOT AS SHOWN ON FORM V	295.18
124-612-83-0009	STRATA LOT 9 PLAN EPS8297 DISTRICT LOT 541 NWD GROUP 1 TOGETHER WITH AN INTEREST IN THE COMMON PROPERTY IN PROPORTION TO THE UNIT ENTITLEMENT OF THE STRATA LOT AS SHOWN ON FORM V	221.52
124-612-83-0010	STRATA LOT 10 PLAN EPS8297 DISTRICT LOT 541 NWD GROUP 1 TOGETHER WITH AN INTEREST IN THE COMMON PROPERTY IN PROPORTION TO THE UNIT ENTITLEMENT OF THE STRATA LOT AS SHOWN ON FORM V	283.35
124-612-83-0011	STRATA LOT 11 PLAN EPS8297 DISTRICT LOT 541 NWD GROUP 1 TOGETHER WITH AN INTEREST IN THE COMMON PROPERTY IN PROPORTION TO THE UNIT ENTITLEMENT OF THE STRATA LOT AS SHOWN ON FORM V	274.21
124-612-	STRATA LOT 12 PLAN EPS8297 DISTRICT LOT 541 NWD GROUP 1	289.8

83-0012	TOGETHER WITH AN INTEREST IN THE COMMON PROPERTY IN PROPORTION TO THE UNIT ENTITLEMENT OF THE STRATA LOT AS SHOWN ON FORM V	
124-612-83-0013	STRATA LOT 13 PLAN EPS8297 DISTRICT LOT 541 NWD GROUP 1 TOGETHER WITH AN INTEREST IN THE COMMON PROPERTY IN PROPORTION TO THE UNIT ENTITLEMENT OF THE STRATA LOT AS SHOWN ON FORM V	168.29
124-612-83-0014	STRATA LOT 14 PLAN EPS8297 DISTRICT LOT 541 NWD GROUP 1 TOGETHER WITH AN INTEREST IN THE COMMON PROPERTY IN PROPORTION TO THE UNIT ENTITLEMENT OF THE STRATA LOT AS SHOWN ON FORM V	223.4
124-612-83-0015	STRATA LOT 15 PLAN EPS8297 DISTRICT LOT 541 NWD GROUP 1 TOGETHER WITH AN INTEREST IN THE COMMON PROPERTY IN PROPORTION TO THE UNIT ENTITLEMENT OF THE STRATA LOT AS SHOWN ON FORM V	226.36
124-612-83-0016	STRATA LOT 16 PLAN EPS8297 DISTRICT LOT 541 NWD GROUP 1 TOGETHER WITH AN INTEREST IN THE COMMON PROPERTY IN PROPORTION TO THE UNIT ENTITLEMENT OF THE STRATA LOT AS SHOWN ON FORM V	218.83
124-612-83-0017	STRATA LOT 17 PLAN EPS8297 DISTRICT LOT 541 NWD GROUP 1 TOGETHER WITH AN INTEREST IN THE COMMON PROPERTY IN PROPORTION TO THE UNIT ENTITLEMENT OF THE STRATA LOT AS SHOWN ON FORM V	377.98
124-612-83-0018	STRATA LOT 18 PLAN EPS8297 DISTRICT LOT 541 NWD GROUP 1 TOGETHER WITH AN INTEREST IN THE COMMON PROPERTY IN PROPORTION TO THE UNIT ENTITLEMENT OF THE STRATA LOT AS SHOWN ON FORM V	232.81
124-612-83-0019	STRATA LOT 19 PLAN EPS8297 DISTRICT LOT 541 NWD GROUP 1 TOGETHER WITH AN INTEREST IN THE COMMON PROPERTY IN PROPORTION TO THE UNIT ENTITLEMENT OF THE STRATA LOT AS SHOWN ON FORM V	199.47
124-612-83-0020	STRATA LOT 20 PLAN EPS8297 DISTRICT LOT 541 NWD GROUP 1 TOGETHER WITH AN INTEREST IN THE COMMON PROPERTY IN PROPORTION TO	251.09

	THE UNIT ENTITLEMENT OF THE STRATA LOT AS SHOWN ON FORM V	
124-612-83-0021	STRATA LOT 21 PLAN EPS8297 DISTRICT LOT 541 NWD GROUP 1 TOGETHER WITH AN INTEREST IN THE COMMON PROPERTY IN PROPORTION TO THE UNIT ENTITLEMENT OF THE STRATA LOT AS SHOWN ON FORM V	311.31
124-612-83-0022	STRATA LOT 22 PLAN EPS8297 DISTRICT LOT 541 NWD GROUP 1 TOGETHER WITH AN INTEREST IN THE COMMON PROPERTY IN PROPORTION TO THE UNIT ENTITLEMENT OF THE STRATA LOT AS SHOWN ON FORM V	211.84
124-612-83-0023	STRATA LOT 23 PLAN EPS8297 DISTRICT LOT 541 NWD GROUP 1 TOGETHER WITH AN INTEREST IN THE COMMON PROPERTY IN PROPORTION TO THE UNIT ENTITLEMENT OF THE STRATA LOT AS SHOWN ON FORM V	194.1
124-612-83-0024	STRATA LOT 24 PLAN EPS8297 DISTRICT LOT 541 NWD GROUP 1 TOGETHER WITH AN INTEREST IN THE COMMON PROPERTY IN PROPORTION TO THE UNIT ENTITLEMENT OF THE STRATA LOT AS SHOWN ON FORM V	377.17
124-612-83-0025	STRATA LOT 25 PLAN EPS8297 DISTRICT LOT 541 NWD GROUP 1 TOGETHER WITH AN INTEREST IN THE COMMON PROPERTY IN PROPORTION TO THE UNIT ENTITLEMENT OF THE STRATA LOT AS SHOWN ON FORM V	265.07
124-612-83-0026	STRATA LOT 26 PLAN EPS8297 DISTRICT LOT 541 NWD GROUP 1 TOGETHER WITH AN INTEREST IN THE COMMON PROPERTY IN PROPORTION TO THE UNIT ENTITLEMENT OF THE STRATA LOT AS SHOWN ON FORM V	335.24
124-612-83-0027	STRATA LOT 27 PLAN EPS8297 DISTRICT LOT 541 NWD GROUP 1 TOGETHER WITH AN INTEREST IN THE COMMON PROPERTY IN PROPORTION TO THE UNIT ENTITLEMENT OF THE STRATA LOT AS SHOWN ON FORM V	286.85
124-612-83-0028	STRATA LOT 28 PLAN EPS8297 DISTRICT LOT 541 NWD GROUP 1 TOGETHER WITH AN INTEREST IN THE COMMON PROPERTY IN PROPORTION TO THE UNIT ENTITLEMENT OF THE STRATA LOT AS SHOWN ON FORM V	379.33
124-612-83-0029	STRATA LOT 29 PLAN EPS8297 DISTRICT LOT 541 NWD GROUP 1 TOGETHER WITH AN INTEREST IN THE COMMON PROPERTY IN PROPORTION TO THE UNIT ENTITLEMENT OF THE STRATA LOT AS SHOWN ON FORM	157.81

	V	
124-612-83-0030	STRATA LOT 30 PLAN EPS8297 DISTRICT LOT 541 NWD GROUP 1 TOGETHER WITH AN INTEREST IN THE COMMON PROPERTY IN PROPORTION TO THE UNIT ENTITLEMENT OF THE STRATA LOT AS SHOWN ON FORM V	209.15
124-612-83-0031	STRATA LOT 31 PLAN EPS8297 DISTRICT LOT 541 NWD GROUP 1 TOGETHER WITH AN INTEREST IN THE COMMON PROPERTY IN PROPORTION TO THE UNIT ENTITLEMENT OF THE STRATA LOT AS SHOWN ON FORM V	213.99
124-612-83-0032	STRATA LOT 32 PLAN EPS8297 DISTRICT LOT 541 NWD GROUP 1 TOGETHER WITH AN INTEREST IN THE COMMON PROPERTY IN PROPORTION TO THE UNIT ENTITLEMENT OF THE STRATA LOT AS SHOWN ON FORM V	207
124-612-83-0033	STRATA LOT 33 PLAN EPS8297 DISTRICT LOT 541 NWD GROUP 1 TOGETHER WITH AN INTEREST IN THE COMMON PROPERTY IN PROPORTION TO THE UNIT ENTITLEMENT OF THE STRATA LOT AS SHOWN ON FORM V	399.49
124-612-83-0034	STRATA LOT 34 PLAN EPS8297 DISTRICT LOT 541 NWD GROUP 1 TOGETHER WITH AN INTEREST IN THE COMMON PROPERTY IN PROPORTION TO THE UNIT ENTITLEMENT OF THE STRATA LOT AS SHOWN ON FORM V	258.89
124-612-83-0035	STRATA LOT 35 PLAN EPS8297 DISTRICT LOT 541 NWD GROUP 1 TOGETHER WITH AN INTEREST IN THE COMMON PROPERTY IN PROPORTION TO THE UNIT ENTITLEMENT OF THE STRATA LOT AS SHOWN ON FORM V	221.52
124-612-83-0036	STRATA LOT 36 PLAN EPS8297 DISTRICT LOT 541 NWD GROUP 1 TOGETHER WITH AN INTEREST IN THE COMMON PROPERTY IN PROPORTION TO THE UNIT ENTITLEMENT OF THE STRATA LOT AS SHOWN ON FORM V	268.3
124-612-83-0037	STRATA LOT 37 PLAN EPS8297 DISTRICT LOT 541 NWD GROUP 1 TOGETHER WITH AN INTEREST IN THE COMMON PROPERTY IN PROPORTION TO THE UNIT ENTITLEMENT OF THE STRATA LOT AS SHOWN ON FORM V	338.46
124-612-83-0038	STRATA LOT 38 PLAN EPS8297 DISTRICT LOT 541 NWD GROUP 1 TOGETHER WITH AN INTEREST IN THE COMMON PROPERTY IN	229.85

	PROPORTION TO THE UNIT ENTITLEMENT OF THE STRATA LOT AS SHOWN ON FORM V	
124-612-83-0039	STRATA LOT 39 PLAN EPS8297 DISTRICT LOT 541 NWD GROUP 1 TOGETHER WITH AN INTEREST IN THE COMMON PROPERTY IN PROPORTION TO THE UNIT ENTITLEMENT OF THE STRATA LOT AS SHOWN ON FORM V	212.65
124-612-83-0040	STRATA LOT 40 PLAN EPS8297 DISTRICT LOT 541 NWD GROUP 1 TOGETHER WITH AN INTEREST IN THE COMMON PROPERTY IN PROPORTION TO THE UNIT ENTITLEMENT OF THE STRATA LOT AS SHOWN ON FORM V	381.48
124-612-83-0041	STRATA LOT 41 PLAN EPS8297 DISTRICT LOT 541 NWD GROUP 1 TOGETHER WITH AN INTEREST IN THE COMMON PROPERTY IN PROPORTION TO THE UNIT ENTITLEMENT OF THE STRATA LOT AS SHOWN ON FORM V	258.08
124-612-83-0042	STRATA LOT 42 PLAN EPS8297 DISTRICT LOT 541 NWD GROUP 1 TOGETHER WITH AN INTEREST IN THE COMMON PROPERTY IN PROPORTION TO THE UNIT ENTITLEMENT OF THE STRATA LOT AS SHOWN ON FORM V	347.87
124-612-94-0000	LOT 1 BLOCK 101 PLAN EPP135018 DISTRICT LOT 541 NWD GROUP 1	7,862.86
124-614-07-0001	STRATA LOT 1 PLAN VAS1184 DISTRICT LOT 541 NEW WESTMINSTER LAND DISTRICT TOGETHER WITH AN INTEREST IN THE COMMON PROPERTY IN PROPORTION TO THE UNIT ENTITLEMENT OF THE STRATA LOT AS SHOWN ON FORM 1	86.94
124-614-07-0002	STRATA LOT 2 PLAN VAS1184 DISTRICT LOT 541 NEW WESTMINSTER LAND DISTRICT TOGETHER WITH AN INTEREST IN THE COMMON PROPERTY IN PROPORTION TO THE UNIT ENTITLEMENT OF THE STRATA LOT AS SHOWN ON FORM 1	123.02
124-614-07-0003	STRATA LOT 3 PLAN VAS1184 DISTRICT LOT 541 NEW WESTMINSTER LAND DISTRICT TOGETHER WITH AN INTEREST IN THE COMMON PROPERTY IN PROPORTION TO THE UNIT ENTITLEMENT OF THE STRATA LOT AS SHOWN ON FORM 1	156.73
124-614-07-0004	STRATA LOT 4 PLAN VAS1184 DISTRICT LOT 541 NEW WESTMINSTER LAND DISTRICT TOGETHER WITH AN INTEREST IN THE COMMON PROPERTY IN PROPORTION TO THE UNIT ENTITLEMENT OF THE STRATA LOT AS SHOWN ON FORM 1	313.73
124-614-07-0005	STRATA LOT 5 PLAN VAS1184 DISTRICT LOT 541 NEW WESTMINSTER LAND DISTRICT TOGETHER WITH AN INTEREST IN THE COMMON PROPERTY IN PROPORTION TO THE UNIT ENTITLEMENT OF THE STRATA LOT AS SHOWN ON FORM 1	148.42
124-614-	STRATA LOT 6 PLAN VAS1184 DISTRICT LOT 541 NEW	285.23

07-0006	WESTMINSTER LAND DISTRICT TOGETHER WITH AN INTEREST IN THE COMMON PROPERTY IN PROPORTION TO THE UNIT ENTITLEMENT OF THE STRATA LOT AS SHOWN ON FORM 1	
124-614-07-0007	STRATA LOT 7 PLAN VAS1184 DISTRICT LOT 541 NEW WESTMINSTER LAND DISTRICT TOGETHER WITH AN INTEREST IN THE COMMON PROPERTY IN PROPORTION TO THE UNIT ENTITLEMENT OF THE STRATA LOT AS SHOWN ON FORM 1	152.91
124-614-07-0008	STRATA LOT 8 PLAN VAS1184 DISTRICT LOT 541 NEW WESTMINSTER LAND DISTRICT TOGETHER WITH AN INTEREST IN THE COMMON PROPERTY IN PROPORTION TO THE UNIT ENTITLEMENT OF THE STRATA LOT AS SHOWN ON FORM 1	153.77
124-614-07-0009	STRATA LOT 9 PLAN VAS1184 DISTRICT LOT 541 NEW WESTMINSTER LAND DISTRICT TOGETHER WITH AN INTEREST IN THE COMMON PROPERTY IN PROPORTION TO THE UNIT ENTITLEMENT OF THE STRATA LOT AS SHOWN ON FORM 1	112.13
124-614-08-0001	LOT 1 PLAN EPS1991 DISTRICT LOT 541 NWD GROUP 1 TOGETHER WITH AN INTEREST IN THE COMMON PROPERTY IN PROPORTION TO THE UNIT ENTITLEMENT OF THE STRATA LOT AS SHOWN ON FORM 1 OR V AS APPROPRIATE.	382.55
124-614-08-0002	LOT 2 PLAN EPS1991 DISTRICT LOT 541 NWD GROUP 1 TOGETHER WITH AN INTEREST IN THE COMMON PROPERTY IN PROPORTION TO THE UNIT ENTITLEMENT OF THE STRATA LOT AS SHOWN ON FORM 1 OR V AS APPROPRIATE.	659.45
124-614-08-0003	LOT 3 PLAN EPS1991 DISTRICT LOT 541 NWD GROUP 1 TOGETHER WITH AN INTEREST IN THE COMMON PROPERTY IN PROPORTION TO THE UNIT ENTITLEMENT OF THE STRATA LOT AS SHOWN ON FORM 1 OR V AS APPROPRIATE.	555.14
124-614-50-0001	LOT 1 PLAN VAS1681 DISTRICT LOT 541 NWD GROUP 1 TOGETHER WITH AN INTEREST IN THE COMMON PROPERTY IN PROPORTION TO THE UNIT ENTITLEMENT OF THE STRATA LOT AS SHOWN ON FORM 1.	882.31
124-614-50-0002	LOT 2 PLAN VAS1681 DISTRICT LOT 541 NEW WESTMINSTER UNDIV 3182/47465 SHARE IN COM PROP THEREIN.	879.89
126-589-47-0000	LOT 2 BLOCK 6 PLAN VAP5264 DISTRICT LOT 541 NWD OF LOT A; OF BK 16..	4,385.49
126-592-23-0000	LOT 1 & 2 BLOCK 31 PLAN VAP235 SUBSIDY LOT 11 TO 13 DISTRICT LOT 541 NEW WESTMINSTER LAND DISTRICT EXCEPT PLAN 16496.	2,798.03
126-592-35-0000	BLOCK 31 PLAN VAP235 DISTRICT LOT 541 NEW WESTMINSTER LAND DISTRICT EXCEPT PLAN 19109X LOT 3 & 4 OF 11 TO 13.	2,337.33
126-592-47-0000	BLOCK 31 PLAN VAP210 DISTRICT LOT 541 NWD N 18.2917 FT OF LOT 14 LOT 15 BLOCK 31 PLAN VAP210 DISTRICT LOT 541 NEW WESTMINSTER LAND DISTRICT EXC S 7 FT LOT 14 BLOCK 31 PLAN VAP210 DISTRICT LOT 541 NEW WESTMINSTER LAND DISTRICT EXC N 18.2917 FT.	4,127.95
126-592-57-0000	PLAN VAP210 NEW WESTMINSTER LAND DISTRICT LOT 15 S 7FT&16 BLK 31 DL 541.	2,045.83
126-592-63-0000	LOT 17 BLOCK 31 PLAN VAP210 DISTRICT LOT 541 NEW WESTMINSTER	1,770.00
126-592-69-0000	LOT 18 BLOCK 31 PLAN VAP210 DISTRICT LOT 541 NEW WESTMINSTER	1,553.40
126-592-	LOT 19 BLOCK 31 PLAN VAP210 DISTRICT LOT 541 NEW	1,709.25

75-0000	WESTMINSTER EXCEPT PLAN 13395.	
126-592-97-0000	LOT B BLOCK 31 PLAN 14407 DISTRICT LOT 541 NEW WESTMINSTER	10,784.82
126-595-03-0000	LOT D BLOCK 41 PLAN VAP15917 DISTRICT LOT 541 NEW WESTMINSTER EXP PL OF LEASEHOLD PT OF ROOF LMP41554.	20,342.95
126-595-43-0000	LOT 31 TO 34 BLOCK 41 PLAN VAP210 SUBSIDY LOT 35 S HLF DISTRICT LOT 541 NEW WESTMINSTER LAND DISTRICT.	19,598.55
126-595-56-0000	DISTRICT LOT 541 NWD PARCEL E VOLUMETRIC PCL COLOURED GREEN ON EXP PL VAP11255 & VOLUME OF 45006 CU YDS.	3,257.46
126-595-95-0113	LOT 113 PLAN EPS849 DISTRICT LOT 541 NWD GROUP 1 TOGETHER WITH AN INTEREST IN THE COMMON PROPERTY IN PROPORTION TO THE UNIT ENTITLEMENT OF THE STRATA LOT AS SHOWN ON FORM 1 OR V AS APPROPRIATE.	312.65
126-595-97-0001	LOT 1 PLAN BCS4101 DISTRICT LOT 541 NWD GROUP 1 TOGETHER WITH AN INTEREST IN THE COMMON PROPERTY IN PROPORTION TO THE UNIT.	1,164.32
126-595-97-0002	LOT 2 PLAN BCS4101 DISTRICT LOT 541 NWD GROUP 1 TOGETHER WITH AN INTEREST IN THE COMMON PROPERTY IN PROPORTION TO THE UNIT.	1,434.50
126-595-97-0004	LOT 4 PLAN BCS4101 DISTRICT LOT 541 NWD GROUP 1 TOGETHER WITH AN INTEREST IN THE COMMON PROPERTY IN PROPORTION TO THE UNIT.	1,938.03
126-595-97-0005	LOT 5 PLAN BCS4101 DISTRICT LOT 541 NWD GROUP 1 TOGETHER WITH AN INTEREST IN THE COMMON PROPERTY IN PROPORTION TO THE UNIT.	973.72
126-595-97-0006	LOT 6 PLAN BCS4101 DISTRICT LOT 541 NWD GROUP 1 TOGETHER WITH AN INTEREST IN THE COMMON PROPERTY IN PROPORTION TO THE UNIT.	1,854.96
126-595-97-0007	LOT 7 PLAN BCS4101 DISTRICT LOT 541 NWD GROUP 1 TOGETHER WITH AN INTEREST IN THE COMMON PROPERTY IN PROPORTION TO THE UNIT.	1,902.27
126-595-97-0008	LOT 8 PLAN BCS4101 DISTRICT LOT 541 NWD GROUP 1 TOGETHER WITH AN INTEREST IN THE COMMON PROPERTY IN PROPORTION TO THE UNIT.	1,950.66
126-595-97-0009	LOT 9 PLAN BCS4101 DISTRICT LOT 541 NWD GROUP 1 TOGETHER WITH AN INTEREST IN THE COMMON PROPERTY IN PROPORTION TO THE UNIT.	1,908.19
126-595-97-0010	LOT 10 PLAN BCS4101 DISTRICT LOT 541 NWD GROUP 1 TOGETHER WITH AN INTEREST IN THE COMMON PROPERTY IN PROPORTION TO THE UNIT ENTITLEMENT OF THE STRATA LOT AS SHOWN ON FORM I OR V AS APPROPRIATE.	578.26
126-595-97-0011	LOT 11 PLAN BCS4101 DISTRICT LOT 541 NWD GROUP 1 TOGETHER WITH AN INTEREST IN THE COMMON PROPERTY IN PROPORTION TO THE UNIT ENTITLEMENT OF THE STRATA LOT AS SHOWN ON FORM I OR V AS APPROPRIATE.	783.65
126-595-99-0000	BLOCK 41 PLAN BCP32307 DISTRICT LOT 541 NWD PARCEL 1 GROUP 1 EXCEPT PLAN BCP48084.	24,894.20
126-602-06-0001	LOT 1 PLAN LMS3710 DISTRICT LOT 541 NEW WESTMINSTER UNDIV 3268/52518 SHARE IN COM PROP THEREIN.	953.29
126-602-	LOT 2 PLAN LMS3710 DISTRICT LOT 541 NEW WESTMINSTER	3,965.57

06-0002	UNDIV 9422/52518 SHARE IN COM PROP THEREIN.	
126-602-06-0003	LOT 3 PLAN LMS3710 DISTRICT LOT 541 NEW WESTMINSTER UNDIV 2153/52518 SHARE IN COM PROP THEREIN.	1,095.50
126-602-06-0004	LOT 4 PLAN LMS3710 DISTRICT LOT 541 NEW WESTMINSTER UNDIV 18096/52518 SHARE IN COM PROP THEREIN.	3,693.24
126-602-06-0005	LOT 5 PLAN LMS3710 DISTRICT LOT 541 NEW WESTMINSTER UNDIV 19579/52518 SHARE IN COM PROP THEREIN.	3,538.93
126-602-98-0000	LOT F BLOCK 62 PLAN 20122 DISTRICT LOT 541 NEW WESTMINSTER EXCEPT PART SUBDIVIDED BY PL LMP31840.	33,531.96
126-604-04-0000	LOT 1 TO 6 BLOCK 72 PLAN VAP210 DISTRICT LOT 541 NEW WESTMINSTER LAND DISTRICT.	12,575.26
126-604-34-0001	STRATA LOT 1 PLAN LMS1997 DISTRICT LOT 541 NEW WESTMINSTER LAND DISTRICT TOGETHER WITH AN INTEREST IN THE COMMON PROPERTY IN PROPORTION TO THE UNIT ENTITLEMENT OF THE STRATA LOT AS SHOWN ON FORM 1	225.01
126-604-34-0002	STRATA LOT 2 PLAN LMS1997 DISTRICT LOT 541 NEW WESTMINSTER LAND DISTRICT TOGETHER WITH AN INTEREST IN THE COMMON PROPERTY IN PROPORTION TO THE UNIT ENTITLEMENT OF THE STRATA LOT AS SHOWN ON FORM 1	321.79
126-604-34-0003	STRATA LOT 3 PLAN LMS1997 DISTRICT LOT 541 NEW WESTMINSTER LAND DISTRICT TOGETHER WITH AN INTEREST IN THE COMMON PROPERTY IN PROPORTION TO THE UNIT ENTITLEMENT OF THE STRATA LOT AS SHOWN ON FORM 1	96.91
126-604-34-0004	STRATA LOT 4 PLAN LMS1997 DISTRICT LOT 541 NEW WESTMINSTER LAND DISTRICT TOGETHER WITH AN INTEREST IN THE COMMON PROPERTY IN PROPORTION TO THE UNIT ENTITLEMENT OF THE STRATA LOT AS SHOWN ON FORM 1	71.4
126-604-34-0005	LOT 5 PLAN LMS1997 DISTRICT LOT 541 NEW WESTMINSTER UNDIV 278/49009 SHARE IN COMM PROP THEREIN.	100.54
126-604-34-0006	LOT 6 PLAN LMS1997 DISTRICT LOT 541 NEW WESTMINSTER UNDIV 275/49009 SHARE IN COMM PROP THEREIN.	87.53
126-604-34-0007	STRATA LOT 7 PLAN LMS1997 DISTRICT LOT 541 NEW WESTMINSTER LAND DISTRICT TOGETHER WITH AN INTEREST IN THE COMMON PROPERTY IN PROPORTION TO THE UNIT ENTITLEMENT OF THE STRATA LOT AS SHOWN ON FORM 1	81.97
126-604-34-0008	STRATA LOT 8 PLAN LMS1997 DISTRICT LOT 541 NEW WESTMINSTER LAND DISTRICT TOGETHER WITH AN INTEREST IN THE COMMON PROPERTY IN PROPORTION TO THE UNIT ENTITLEMENT OF THE STRATA LOT AS SHOWN ON FORM 1	139.31
126-604-34-0009	STRATA LOT 9 PLAN LMS1997 DISTRICT LOT 541 NEW WESTMINSTER LAND DISTRICT TOGETHER WITH AN INTEREST IN THE COMMON PROPERTY IN PROPORTION TO THE UNIT ENTITLEMENT OF THE STRATA LOT AS SHOWN ON FORM 1	136.97
126-604-34-0010	STRATA LOT 10 PLAN LMS1997 DISTRICT LOT 541 NEW WESTMINSTER LAND DISTRICT TOGETHER WITH AN INTEREST IN THE COMMON PROPERTY IN PROPORTION TO THE UNIT ENTITLEMENT OF THE STRATA LOT AS SHOWN ON FORM 1	133.37
126-604-34-0011	STRATA LOT 11 PLAN LMS1997 DISTRICT LOT 541 NEW WESTMINSTER LAND DISTRICT TOGETHER WITH AN INTEREST IN THE COMMON PROPERTY IN PROPORTION TO THE UNIT ENTITLEMENT OF THE STRATA LOT AS SHOWN ON FORM 1	93.69

126-604-34-0012	STRATA LOT 12 PLAN LMS1997 DISTRICT LOT 541 NEW WESTMINSTER LAND DISTRICT TOGETHER WITH AN INTEREST IN THE COMMON PROPERTY IN PROPORTION TO THE UNIT ENTITLEMENT OF THE STRATA LOT AS SHOWN ON FORM 1	69.95
126-604-34-0013	STRATA LOT 13 PLAN LMS1997 DISTRICT LOT 541 NEW WESTMINSTER LAND DISTRICT TOGETHER WITH AN INTEREST IN THE COMMON PROPERTY IN PROPORTION TO THE UNIT ENTITLEMENT OF THE STRATA LOT AS SHOWN ON FORM 1	74.25
126-604-34-0014	STRATA LOT 14 PLAN LMS1997 DISTRICT LOT 541 GROUP 1 NEW WESTMINSTER LAND DISTRICT TOGETHER WITH AN INTEREST IN THE COMMON PROPERTY IN PROPORTION TO THE UNIT ENTITLEMENT OF THE STRATA LOT AS SHOWN ON FORM 1	119.6
126-604-34-0015	STRATA LOT 15 PLAN LMS1997 DISTRICT LOT 541 NEW WESTMINSTER LAND DISTRICT TOGETHER WITH AN INTEREST IN THE COMMON PROPERTY IN PROPORTION TO THE UNIT ENTITLEMENT OF THE STRATA LOT AS SHOWN ON FORM 1	120.41
126-604-34-0016	STRATA LOT 16 PLAN LMS1997 DISTRICT LOT 541 NEW WESTMINSTER LAND DISTRICT TOGETHER WITH AN INTEREST IN THE COMMON PROPERTY IN PROPORTION TO THE UNIT ENTITLEMENT OF THE STRATA LOT AS SHOWN ON FORM 1	89.52
126-604-34-0017	STRATA LOT 17 PLAN LMS1997 DISTRICT LOT 541 NEW WESTMINSTER LAND DISTRICT TOGETHER WITH AN INTEREST IN THE COMMON PROPERTY IN PROPORTION TO THE UNIT ENTITLEMENT OF THE STRATA LOT AS SHOWN ON FORM 1	85.3
126-604-34-0018	STRATA LOT 18 PLAN LMS1997 DISTRICT LOT 541 NEW WESTMINSTER LAND DISTRICT TOGETHER WITH AN INTEREST IN THE COMMON PROPERTY IN PROPORTION TO THE UNIT ENTITLEMENT OF THE STRATA LOT AS SHOWN ON FORM 1	86.16
126-604-34-0019	STRATA LOT 19 PLAN LMS1997 DISTRICT LOT 541 NEW WESTMINSTER LAND DISTRICT TOGETHER WITH AN INTEREST IN THE COMMON PROPERTY IN PROPORTION TO THE UNIT ENTITLEMENT OF THE STRATA LOT AS SHOWN ON FORM 1	86.16
126-604-34-0020	STRATA LOT 20 PLAN LMS1997 DISTRICT LOT 541 NEW WESTMINSTER LAND DISTRICT TOGETHER WITH AN INTEREST IN THE COMMON PROPERTY IN PROPORTION TO THE UNIT ENTITLEMENT OF THE STRATA LOT AS SHOWN ON FORM 1	71.08
126-604-34-0021	STRATA LOT 21 PLAN LMS1997 DISTRICT LOT 541 NEW WESTMINSTER LAND DISTRICT TOGETHER WITH AN INTEREST IN THE COMMON PROPERTY IN PROPORTION TO THE UNIT ENTITLEMENT OF THE STRATA LOT AS SHOWN ON FORM 1	97.43
126-604-34-0022	STRATA LOT 22 PLAN LMS1997 DISTRICT LOT 541 NEW WESTMINSTER LAND DISTRICT TOGETHER WITH AN INTEREST IN THE COMMON PROPERTY IN PROPORTION TO THE UNIT ENTITLEMENT OF THE STRATA LOT AS SHOWN ON FORM 1	88.07
126-604-34-0023	STRATA LOT 23 PLAN LMS1997 DISTRICT LOT 541 NEW WESTMINSTER LAND DISTRICT TOGETHER WITH AN INTEREST IN THE COMMON PROPERTY IN PROPORTION TO THE UNIT ENTITLEMENT OF THE STRATA LOT AS SHOWN ON FORM 1	82.77
126-604-34-0024	STRATA LOT 24 PLAN LMS1997 DISTRICT LOT 541 NEW WESTMINSTER LAND DISTRICT TOGETHER WITH AN INTEREST IN THE COMMON PROPERTY IN PROPORTION TO THE UNIT	127.97

	ENTITLEMENT OF THE STRATA LOT AS SHOWN ON FORM 1	
126-604-34-0025	STRATA LOT 25 PLAN LMS1997 DISTRICT LOT 541 NEW WESTMINSTER LAND DISTRICT TOGETHER WITH AN INTEREST IN THE COMMON PROPERTY IN PROPORTION TO THE UNIT ENTITLEMENT OF THE STRATA LOT AS SHOWN ON FORM 1	125.63
126-604-34-0026	STRATA LOT 26 PLAN LMS1997 DISTRICT LOT 541 NEW WESTMINSTER LAND DISTRICT TOGETHER WITH AN INTEREST IN THE COMMON PROPERTY IN PROPORTION TO THE UNIT ENTITLEMENT OF THE STRATA LOT AS SHOWN ON FORM 1	134.74
126-604-34-0027	STRATA LOT 27 PLAN LMS1997 DISTRICT LOT 541 NEW WESTMINSTER LAND DISTRICT TOGETHER WITH AN INTEREST IN THE COMMON PROPERTY IN PROPORTION TO THE UNIT ENTITLEMENT OF THE STRATA LOT AS SHOWN ON FORM 1	87.18
126-604-34-0028	STRATA LOT 28 PLAN LMS1997 DISTRICT LOT 541 NEW WESTMINSTER LAND DISTRICT TOGETHER WITH AN INTEREST IN THE COMMON PROPERTY IN PROPORTION TO THE UNIT ENTITLEMENT OF THE STRATA LOT AS SHOWN ON FORM 1	80.7
126-604-34-0029	STRATA LOT 29 PLAN LMS1997 DISTRICT LOT 541 NEW WESTMINSTER LAND DISTRICT TOGETHER WITH AN INTEREST IN THE COMMON PROPERTY IN PROPORTION TO THE UNIT ENTITLEMENT OF THE STRATA LOT AS SHOWN ON FORM 1	73.42
126-604-34-0030	STRATA LOT 30 PLAN LMS1997 DISTRICT LOT 541 NEW WESTMINSTER LAND DISTRICT TOGETHER WITH AN INTEREST IN THE COMMON PROPERTY IN PROPORTION TO THE UNIT ENTITLEMENT OF THE STRATA LOT AS SHOWN ON FORM 1	91
126-604-34-0031	STRATA LOT 31 PLAN LMS1997 DISTRICT LOT 541 NEW WESTMINSTER LAND DISTRICT TOGETHER WITH AN INTEREST IN THE COMMON PROPERTY IN PROPORTION TO THE UNIT ENTITLEMENT OF THE STRATA LOT AS SHOWN ON FORM 1	95.79
126-604-34-0032	STRATA LOT 32 PLAN LMS1997 DISTRICT LOT 541 NEW WESTMINSTER LAND DISTRICT TOGETHER WITH AN INTEREST IN THE COMMON PROPERTY IN PROPORTION TO THE UNIT ENTITLEMENT OF THE STRATA LOT AS SHOWN ON FORM 1	71.38
126-604-34-0033	STRATA LOT 33 PLAN LMS1997 DISTRICT LOT 541 NEW WESTMINSTER LAND DISTRICT TOGETHER WITH AN INTEREST IN THE COMMON PROPERTY IN PROPORTION TO THE UNIT ENTITLEMENT OF THE STRATA LOT AS SHOWN ON FORM 1	49.81
126-604-34-0034	STRATA LOT 34 PLAN LMS1997 DISTRICT LOT 541 NEW WESTMINSTER LAND DISTRICT TOGETHER WITH AN INTEREST IN THE COMMON PROPERTY IN PROPORTION TO THE UNIT ENTITLEMENT OF THE STRATA LOT AS SHOWN ON FORM 1	92.69
126-604-34-0035	STRATA LOT 35 PLAN LMS1997 DISTRICT LOT 541 NEW WESTMINSTER LAND DISTRICT TOGETHER WITH AN INTEREST IN THE COMMON PROPERTY IN PROPORTION TO THE UNIT ENTITLEMENT OF THE STRATA LOT AS SHOWN ON FORM 1	71.62
126-604-34-0036	STRATA LOT 36 PLAN LMS1997 DISTRICT LOT 541 NEW WESTMINSTER LAND DISTRICT TOGETHER WITH AN INTEREST IN THE COMMON PROPERTY IN PROPORTION TO THE UNIT ENTITLEMENT OF THE STRATA LOT AS SHOWN ON FORM 1	86.7
126-604-34-0037	STRATA LOT 37 PLAN LMS1997 DISTRICT LOT 541 NEW WESTMINSTER LAND DISTRICT TOGETHER WITH AN INTEREST IN	74.55

	THE COMMON PROPERTY IN PROPORTION TO THE UNIT ENTITLEMENT OF THE STRATA LOT AS SHOWN ON FORM 1	
126-604-34-0038	LOT 38 PLAN LMS1997 DISTRICT LOT 541 NEW WESTMINSTER UNDIV 214/49009 SHARE IN COMM PROP THEREIN.	71.62
126-604-34-0039	STRATA LOT 39 PLAN LMS1997 DISTRICT LOT 541 NEW WESTMINSTER LAND DISTRICT TOGETHER WITH AN INTEREST IN THE COMMON PROPERTY IN PROPORTION TO THE UNIT ENTITLEMENT OF THE STRATA LOT AS SHOWN ON FORM 1	98.82
126-604-34-0040	STRATA LOT 40 PLAN LMS1997 DISTRICT LOT 541 NEW WESTMINSTER LAND DISTRICT TOGETHER WITH AN INTEREST IN THE COMMON PROPERTY IN PROPORTION TO THE UNIT ENTITLEMENT OF THE STRATA LOT AS SHOWN ON FORM 1	88.31
126-604-34-0041	STRATA LOT 41 PLAN LMS1997 DISTRICT LOT 541 NEW WESTMINSTER LAND DISTRICT TOGETHER WITH AN INTEREST IN THE COMMON PROPERTY IN PROPORTION TO THE UNIT ENTITLEMENT OF THE STRATA LOT AS SHOWN ON FORM 1	83.31
126-604-34-0042	LOT 42 PLAN LMS1997 DISTRICT LOT 541 NEW WESTMINSTER UNDIV 422/49009 SHARE IN COMM PROP THEREIN.	141.19
126-604-34-0043	STRATA LOT 43 PLAN LMS1997 DISTRICT LOT 541 NEW WESTMINSTER LAND DISTRICT TOGETHER WITH AN INTEREST IN THE COMMON PROPERTY IN PROPORTION TO THE UNIT ENTITLEMENT OF THE STRATA LOT AS SHOWN ON FORM 1	136.94
126-604-34-0044	STRATA LOT 44 PLAN LMS1997 DISTRICT LOT 541 NEW WESTMINSTER LAND DISTRICT TOGETHER WITH AN INTEREST IN THE COMMON PROPERTY IN PROPORTION TO THE UNIT ENTITLEMENT OF THE STRATA LOT AS SHOWN ON FORM 1	146.86
126-604-34-0045	STRATA LOT 45 PLAN LMS1997 DISTRICT LOT 541 NEW WESTMINSTER LAND DISTRICT TOGETHER WITH AN INTEREST IN THE COMMON PROPERTY IN PROPORTION TO THE UNIT ENTITLEMENT OF THE STRATA LOT AS SHOWN ON FORM 1	106.59
126-604-34-0046	STRATA LOT 46 PLAN LMS1997 DISTRICT LOT 541 NEW WESTMINSTER LAND DISTRICT TOGETHER WITH AN INTEREST IN THE COMMON PROPERTY IN PROPORTION TO THE UNIT ENTITLEMENT OF THE STRATA LOT AS SHOWN ON FORM 1	93.42
126-604-34-0047	STRATA LOT 47 PLAN LMS1997 DISTRICT LOT 541 NEW WESTMINSTER LAND DISTRICT TOGETHER WITH AN INTEREST IN THE COMMON PROPERTY IN PROPORTION TO THE UNIT ENTITLEMENT OF THE STRATA LOT AS SHOWN ON FORM 1	73.96
126-604-34-0048	STRATA LOT 48 PLAN LMS1997 DISTRICT LOT 541 NEW WESTMINSTER LAND DISTRICT TOGETHER WITH AN INTEREST IN THE COMMON PROPERTY IN PROPORTION TO THE UNIT ENTITLEMENT OF THE STRATA LOT AS SHOWN ON FORM 1	103.96
126-604-34-0049	STRATA LOT 49 PLAN LMS1997 DISTRICT LOT 541 NEW WESTMINSTER LAND DISTRICT TOGETHER WITH AN INTEREST IN THE COMMON PROPERTY IN PROPORTION TO THE UNIT ENTITLEMENT OF THE STRATA LOT AS SHOWN ON FORM 1	97.21
126-604-34-0050	STRATA LOT 50 PLAN LMS1997 DISTRICT LOT 541 NEW WESTMINSTER LAND DISTRICT TOGETHER WITH AN INTEREST IN THE COMMON PROPERTY IN PROPORTION TO THE UNIT ENTITLEMENT OF THE STRATA LOT AS SHOWN ON FORM 1	73.39
126-604-	STRATA LOT 51 PLAN LMS1997 DISTRICT LOT 541 NEW	90.87

34-0051	WESTMINSTER LAND DISTRICT TOGETHER WITH AN INTEREST IN THE COMMON PROPERTY IN PROPORTION TO THE UNIT ENTITLEMENT OF THE STRATA LOT AS SHOWN ON FORM 1	
126-604-34-0052	LOT 52 PLAN LMS1997 DISTRICT LOT 541 NEW WESTMINSTER UNDIV 221/49009 SHARE IN COMM PROP THEREIN.	74.2
126-604-34-0053	STRATA LOT 53 PLAN LMS1997 DISTRICT LOT 541 NEW WESTMINSTER LAND DISTRICT TOGETHER WITH AN INTEREST IN THE COMMON PROPERTY IN PROPORTION TO THE UNIT ENTITLEMENT OF THE STRATA LOT AS SHOWN ON FORM 1	87.24
126-604-34-0054	LOT 54 PLAN LMS1997 DISTRICT LOT 541 NEW WESTMINSTER UNDIV 224/49009 SHARE IN COMM PROP THEREIN.	75.09
126-604-34-0055	STRATA LOT 55 PLAN LMS1997 DISTRICT LOT 541 NEW WESTMINSTER LAND DISTRICT TOGETHER WITH AN INTEREST IN THE COMMON PROPERTY IN PROPORTION TO THE UNIT ENTITLEMENT OF THE STRATA LOT AS SHOWN ON FORM 1	72.16
126-604-34-0056	STRATA LOT 56 PLAN LMS1997 DISTRICT LOT 541 NEW WESTMINSTER LAND DISTRICT TOGETHER WITH AN INTEREST IN THE COMMON PROPERTY IN PROPORTION TO THE UNIT ENTITLEMENT OF THE STRATA LOT AS SHOWN ON FORM 1	99.04
126-604-34-0057	STRATA LOT 57 PLAN LMS1997 DISTRICT LOT 541 NEW WESTMINSTER LAND DISTRICT TOGETHER WITH AN INTEREST IN THE COMMON PROPERTY IN PROPORTION TO THE UNIT ENTITLEMENT OF THE STRATA LOT AS SHOWN ON FORM 1	101.83
126-604-34-0058	STRATA LOT 58 PLAN LMS1997 DISTRICT LOT 541 NEW WESTMINSTER LAND DISTRICT TOGETHER WITH AN INTEREST IN THE COMMON PROPERTY IN PROPORTION TO THE UNIT ENTITLEMENT OF THE STRATA LOT AS SHOWN ON FORM 1	96.27
126-604-34-0059	STRATA LOT 59 PLAN LMS1997 DISTRICT LOT 541 NEW WESTMINSTER LAND DISTRICT TOGETHER WITH AN INTEREST IN THE COMMON PROPERTY IN PROPORTION TO THE UNIT ENTITLEMENT OF THE STRATA LOT AS SHOWN ON FORM 1	130.12
126-604-34-0060	STRATA LOT 60 PLAN LMS1997 DISTRICT LOT 541 NEW WESTMINSTER LAND DISTRICT TOGETHER WITH AN INTEREST IN THE COMMON PROPERTY IN PROPORTION TO THE UNIT ENTITLEMENT OF THE STRATA LOT AS SHOWN ON FORM 1	137.75
126-604-34-0061	STRATA LOT 61 PLAN LMS1997 DISTRICT LOT 541 NEW WESTMINSTER LAND DISTRICT TOGETHER WITH AN INTEREST IN THE COMMON PROPERTY IN PROPORTION TO THE UNIT ENTITLEMENT OF THE STRATA LOT AS SHOWN ON FORM 1	160.09
126-604-34-0062	STRATA LOT 62 PLAN LMS1997 DISTRICT LOT 541 NEW WESTMINSTER LAND DISTRICT TOGETHER WITH AN INTEREST IN THE COMMON PROPERTY IN PROPORTION TO THE UNIT ENTITLEMENT OF THE STRATA LOT AS SHOWN ON FORM 1	107.4
126-604-34-0063	STRATA LOT 63 PLAN LMS1997 DISTRICT LOT 541 NEW WESTMINSTER LAND DISTRICT TOGETHER WITH AN INTEREST IN THE COMMON PROPERTY IN PROPORTION TO THE UNIT ENTITLEMENT OF THE STRATA LOT AS SHOWN ON FORM 1	81.81
126-604-34-0064	STRATA LOT 64 PLAN LMS1997 DISTRICT LOT 541 NEW WESTMINSTER LAND DISTRICT TOGETHER WITH AN INTEREST IN THE COMMON PROPERTY IN PROPORTION TO THE UNIT ENTITLEMENT OF THE STRATA LOT AS SHOWN ON FORM 1	74.49

126-604-34-0065	STRATA LOT 65 PLAN LMS1997 DISTRICT LOT 541 NEW WESTMINSTER LAND DISTRICT TOGETHER WITH AN INTEREST IN THE COMMON PROPERTY IN PROPORTION TO THE UNIT ENTITLEMENT OF THE STRATA LOT AS SHOWN ON FORM 1	104.76
126-604-34-0066	LOT 66 PLAN LMS1997 DISTRICT LOT 541 NEW WESTMINSTER UNDIV 257/49009 SHARE IN COMM PROP THEREIN.	96.86
126-604-34-0067	STRATA LOT 67 PLAN LMS1997 DISTRICT LOT 541 NEW WESTMINSTER LAND DISTRICT TOGETHER WITH AN INTEREST IN THE COMMON PROPERTY IN PROPORTION TO THE UNIT ENTITLEMENT OF THE STRATA LOT AS SHOWN ON FORM 1	72.45
126-604-34-0068	STRATA LOT 68 PLAN LMS1997 DISTRICT LOT 541 NEW WESTMINSTER LAND DISTRICT TOGETHER WITH AN INTEREST IN THE COMMON PROPERTY IN PROPORTION TO THE UNIT ENTITLEMENT OF THE STRATA LOT AS SHOWN ON FORM 1	50.62
126-604-34-0069	STRATA LOT 69 PLAN LMS1997 DISTRICT LOT 541 NEW WESTMINSTER LAND DISTRICT TOGETHER WITH AN INTEREST IN THE COMMON PROPERTY IN PROPORTION TO THE UNIT ENTITLEMENT OF THE STRATA LOT AS SHOWN ON FORM 1	101.65
126-604-34-0070	STRATA LOT 70 PLAN LMS1997 DISTRICT LOT 541 NEW WESTMINSTER LAND DISTRICT TOGETHER WITH AN INTEREST IN THE COMMON PROPERTY IN PROPORTION TO THE UNIT ENTITLEMENT OF THE STRATA LOT AS SHOWN ON FORM 1	80.14
126-604-34-0071	STRATA LOT 71 PLAN LMS1997 DISTRICT LOT 541 NEW WESTMINSTER LAND DISTRICT TOGETHER WITH AN INTEREST IN THE COMMON PROPERTY IN PROPORTION TO THE UNIT ENTITLEMENT OF THE STRATA LOT AS SHOWN ON FORM 1	93.42
126-604-34-0072	STRATA LOT 72 PLAN LMS1997 DISTRICT LOT 541 NEW WESTMINSTER LAND DISTRICT TOGETHER WITH AN INTEREST IN THE COMMON PROPERTY IN PROPORTION TO THE UNIT ENTITLEMENT OF THE STRATA LOT AS SHOWN ON FORM 1	81
126-604-34-0073	STRATA LOT 73 PLAN LMS1997 DISTRICT LOT 541 NEW WESTMINSTER LAND DISTRICT TOGETHER WITH AN INTEREST IN THE COMMON PROPERTY IN PROPORTION TO THE UNIT ENTITLEMENT OF THE STRATA LOT AS SHOWN ON FORM 1	77.83
126-604-34-0074	STRATA LOT 74 PLAN LMS1997 DISTRICT LOT 541 NEW WESTMINSTER LAND DISTRICT TOGETHER WITH AN INTEREST IN THE COMMON PROPERTY IN PROPORTION TO THE UNIT ENTITLEMENT OF THE STRATA LOT AS SHOWN ON FORM 1	111.19
126-604-34-0075	STRATA LOT 75 PLAN LMS1997 DISTRICT LOT 541 NEW WESTMINSTER LAND DISTRICT TOGETHER WITH AN INTEREST IN THE COMMON PROPERTY IN PROPORTION TO THE UNIT ENTITLEMENT OF THE STRATA LOT AS SHOWN ON FORM 1	90.22
126-604-34-0076	STRATA LOT 76 PLAN LMS1997 DISTRICT LOT 541 NEW WESTMINSTER LAND DISTRICT TOGETHER WITH AN INTEREST IN THE COMMON PROPERTY IN PROPORTION TO THE UNIT ENTITLEMENT OF THE STRATA LOT AS SHOWN ON FORM 1	84.39
126-604-34-0077	STRATA LOT 77 PLAN LMS1997 DISTRICT LOT 541 NEW WESTMINSTER LAND DISTRICT TOGETHER WITH AN INTEREST IN THE COMMON PROPERTY IN PROPORTION TO THE UNIT ENTITLEMENT OF THE STRATA LOT AS SHOWN ON FORM 1	130.95
126-604-	STRATA LOT 78 PLAN LMS1997 DISTRICT LOT 541 NEW	151.25

34-0078	WESTMINSTER LAND DISTRICT TOGETHER WITH AN INTEREST IN THE COMMON PROPERTY IN PROPORTION TO THE UNIT ENTITLEMENT OF THE STRATA LOT AS SHOWN ON FORM 1	
126-604-34-0079	STRATA LOT 79 PLAN LMS1997 DISTRICT LOT 541 NEW WESTMINSTER LAND DISTRICT TOGETHER WITH AN INTEREST IN THE COMMON PROPERTY IN PROPORTION TO THE UNIT ENTITLEMENT OF THE STRATA LOT AS SHOWN ON FORM 1	161.17
126-604-34-0080	STRATA LOT 80 PLAN LMS1997 DISTRICT LOT 541 NEW WESTMINSTER LAND DISTRICT TOGETHER WITH AN INTEREST IN THE COMMON PROPERTY IN PROPORTION TO THE UNIT ENTITLEMENT OF THE STRATA LOT AS SHOWN ON FORM 1	107.94
126-604-34-0081	STRATA LOT 81 PLAN LMS1997 DISTRICT LOT 541 NEW WESTMINSTER LAND DISTRICT TOGETHER WITH AN INTEREST IN THE COMMON PROPERTY IN PROPORTION TO THE UNIT ENTITLEMENT OF THE STRATA LOT AS SHOWN ON FORM 1	82.34
126-604-34-0082	STRATA LOT 82 PLAN LMS1997 DISTRICT LOT 541 NEW WESTMINSTER LAND DISTRICT TOGETHER WITH AN INTEREST IN THE COMMON PROPERTY IN PROPORTION TO THE UNIT ENTITLEMENT OF THE STRATA LOT AS SHOWN ON FORM 1	75.03
126-604-34-0083	STRATA LOT 83 PLAN LMS1997 DISTRICT LOT 541 NEW WESTMINSTER LAND DISTRICT TOGETHER WITH AN INTEREST IN THE COMMON PROPERTY IN PROPORTION TO THE UNIT ENTITLEMENT OF THE STRATA LOT AS SHOWN ON FORM 1	93.15
126-604-34-0084	STRATA LOT 84 PLAN LMS1997 DISTRICT LOT 541 NEW WESTMINSTER LAND DISTRICT TOGETHER WITH AN INTEREST IN THE COMMON PROPERTY IN PROPORTION TO THE UNIT ENTITLEMENT OF THE STRATA LOT AS SHOWN ON FORM 1	97.67
126-604-34-0085	STRATA LOT 85 PLAN LMS1997 DISTRICT LOT 541 NEW WESTMINSTER LAND DISTRICT TOGETHER WITH AN INTEREST IN THE COMMON PROPERTY IN PROPORTION TO THE UNIT ENTITLEMENT OF THE STRATA LOT AS SHOWN ON FORM 1	85.14
126-604-34-0086	STRATA LOT 86 PLAN LMS1997 DISTRICT LOT 541 NEW WESTMINSTER LAND DISTRICT TOGETHER WITH AN INTEREST IN THE COMMON PROPERTY IN PROPORTION TO THE UNIT ENTITLEMENT OF THE STRATA LOT AS SHOWN ON FORM 1	63.07
126-604-34-0087	STRATA LOT 87 PLAN LMS1997 DISTRICT LOT 541 NEW WESTMINSTER LAND DISTRICT TOGETHER WITH AN INTEREST IN THE COMMON PROPERTY IN PROPORTION TO THE UNIT ENTITLEMENT OF THE STRATA LOT AS SHOWN ON FORM 1	102.45
126-604-34-0088	STRATA LOT 88 PLAN LMS1997 DISTRICT LOT 541 NEW WESTMINSTER LAND DISTRICT TOGETHER WITH AN INTEREST IN THE COMMON PROPERTY IN PROPORTION TO THE UNIT ENTITLEMENT OF THE STRATA LOT AS SHOWN ON FORM 1	80.68
126-604-34-0089	STRATA LOT 89 PLAN LMS1997 DISTRICT LOT 541 NEW WESTMINSTER LAND DISTRICT TOGETHER WITH AN INTEREST IN THE COMMON PROPERTY IN PROPORTION TO THE UNIT ENTITLEMENT OF THE STRATA LOT AS SHOWN ON FORM 1	81.54
126-604-34-0090	STRATA LOT 90 PLAN LMS1997 DISTRICT LOT 541 NEW WESTMINSTER LAND DISTRICT TOGETHER WITH AN INTEREST IN THE COMMON PROPERTY IN PROPORTION TO THE UNIT ENTITLEMENT OF THE STRATA LOT AS SHOWN ON FORM 1	93.96

126-604-34-0091	STRATA LOT 91 PLAN LMS1997 DISTRICT LOT 541 NEW WESTMINSTER LAND DISTRICT TOGETHER WITH AN INTEREST IN THE COMMON PROPERTY IN PROPORTION TO THE UNIT ENTITLEMENT OF THE STRATA LOT AS SHOWN ON FORM 1	91.59
126-604-34-0092	STRATA LOT 92 PLAN LMS1997 DISTRICT LOT 541 NEW WESTMINSTER LAND DISTRICT TOGETHER WITH AN INTEREST IN THE COMMON PROPERTY IN PROPORTION TO THE UNIT ENTITLEMENT OF THE STRATA LOT AS SHOWN ON FORM 1	124.12
126-604-34-0093	STRATA LOT 93 PLAN LMS1997 DISTRICT LOT 541 NEW WESTMINSTER LAND DISTRICT TOGETHER WITH AN INTEREST IN THE COMMON PROPERTY IN PROPORTION TO THE UNIT ENTITLEMENT OF THE STRATA LOT AS SHOWN ON FORM 1	103.18
126-604-34-0094	LOT 94 PLAN LMS1997 DISTRICT LOT 541 NEW WESTMINSTER UNDIV 255/49009 SHARE IN COMM PROP THEREIN.	97.34
126-604-34-0095	STRATA LOT 95 PLAN LMS1997 DISTRICT LOT 541 NEW WESTMINSTER LAND DISTRICT TOGETHER WITH AN INTEREST IN THE COMMON PROPERTY IN PROPORTION TO THE UNIT ENTITLEMENT OF THE STRATA LOT AS SHOWN ON FORM 1	157.89
126-604-34-0096	STRATA LOT 96 PLAN LMS1997 DISTRICT LOT 541 NEW WESTMINSTER LAND DISTRICT TOGETHER WITH AN INTEREST IN THE COMMON PROPERTY IN PROPORTION TO THE UNIT ENTITLEMENT OF THE STRATA LOT AS SHOWN ON FORM 1	149.88
126-604-34-0097	STRATA LOT 97 PLAN LMS1997 DISTRICT LOT 541 NEW WESTMINSTER LAND DISTRICT TOGETHER WITH AN INTEREST IN THE COMMON PROPERTY IN PROPORTION TO THE UNIT ENTITLEMENT OF THE STRATA LOT AS SHOWN ON FORM 1	173.29
126-604-34-0098	STRATA LOT 98 PLAN LMS1997 DISTRICT LOT 541 NEW WESTMINSTER LAND DISTRICT TOGETHER WITH AN INTEREST IN THE COMMON PROPERTY IN PROPORTION TO THE UNIT ENTITLEMENT OF THE STRATA LOT AS SHOWN ON FORM 1	115.49
126-604-34-0099	STRATA LOT 99 PLAN LMS1997 DISTRICT LOT 541 NEW WESTMINSTER LAND DISTRICT TOGETHER WITH AN INTEREST IN THE COMMON PROPERTY IN PROPORTION TO THE UNIT ENTITLEMENT OF THE STRATA LOT AS SHOWN ON FORM 1	95.01
126-604-34-0100	STRATA LOT 100 PLAN LMS1997 DISTRICT LOT 541 NEW WESTMINSTER LAND DISTRICT TOGETHER WITH AN INTEREST IN THE COMMON PROPERTY IN PROPORTION TO THE UNIT ENTITLEMENT OF THE STRATA LOT AS SHOWN ON FORM 1	98.77
126-604-34-0101	STRATA LOT 101 PLAN LMS1997 DISTRICT LOT 541 NEW WESTMINSTER LAND DISTRICT TOGETHER WITH AN INTEREST IN THE COMMON PROPERTY IN PROPORTION TO THE UNIT ENTITLEMENT OF THE STRATA LOT AS SHOWN ON FORM 1	123.61
126-604-34-0102	STRATA LOT 102 PLAN LMS1997 DISTRICT LOT 541 NEW WESTMINSTER LAND DISTRICT TOGETHER WITH AN INTEREST IN THE COMMON PROPERTY IN PROPORTION TO THE UNIT ENTITLEMENT OF THE STRATA LOT AS SHOWN ON FORM 1	98.21
126-604-34-0103	STRATA LOT 103 PLAN LMS1997 DISTRICT LOT 541 NEW WESTMINSTER LAND DISTRICT TOGETHER WITH AN INTEREST IN THE COMMON PROPERTY IN PROPORTION TO THE UNIT ENTITLEMENT OF THE STRATA LOT AS SHOWN ON FORM 1	73.26
126-604-	STRATA LOT 104 PLAN LMS1997 DISTRICT LOT 541 NEW	51.19

34-0104	WESTMINSTER LAND DISTRICT TOGETHER WITH AN INTEREST IN THE COMMON PROPERTY IN PROPORTION TO THE UNIT ENTITLEMENT OF THE STRATA LOT AS SHOWN ON FORM 1	
126-604-34-0105	STRATA LOT 105 PLAN LMS1997 DISTRICT LOT 541 NEW WESTMINSTER LAND DISTRICT TOGETHER WITH AN INTEREST IN THE COMMON PROPERTY IN PROPORTION TO THE UNIT ENTITLEMENT OF THE STRATA LOT AS SHOWN ON FORM 1	51.19
126-604-34-0106	STRATA LOT 106 PLAN LMS1997 DISTRICT LOT 541 NEW WESTMINSTER LAND DISTRICT TOGETHER WITH AN INTEREST IN THE COMMON PROPERTY IN PROPORTION TO THE UNIT ENTITLEMENT OF THE STRATA LOT AS SHOWN ON FORM 1	115.41
126-604-34-0107	STRATA LOT 107 PLAN LMS1997 DISTRICT LOT 541 NEW WESTMINSTER LAND DISTRICT TOGETHER WITH AN INTEREST IN THE COMMON PROPERTY IN PROPORTION TO THE UNIT ENTITLEMENT OF THE STRATA LOT AS SHOWN ON FORM 1	93.63
126-604-34-0108	STRATA LOT 108 PLAN LMS1997 DISTRICT LOT 541 NEW WESTMINSTER LAND DISTRICT TOGETHER WITH AN INTEREST IN THE COMMON PROPERTY IN PROPORTION TO THE UNIT ENTITLEMENT OF THE STRATA LOT AS SHOWN ON FORM 1	94.5
126-604-34-0109	STRATA LOT 109 PLAN LMS1997 DISTRICT LOT 541 NEW WESTMINSTER LAND DISTRICT TOGETHER WITH AN INTEREST IN THE COMMON PROPERTY IN PROPORTION TO THE UNIT ENTITLEMENT OF THE STRATA LOT AS SHOWN ON FORM 1	94.5
126-604-34-0110	STRATA LOT 110 PLAN LMS1997 DISTRICT LOT 541 NEW WESTMINSTER LAND DISTRICT TOGETHER WITH AN INTEREST IN THE COMMON PROPERTY IN PROPORTION TO THE UNIT ENTITLEMENT OF THE STRATA LOT AS SHOWN ON FORM 1	91.05
126-604-34-0111	STRATA LOT 111 PLAN LMS1997 DISTRICT LOT 541 NEW WESTMINSTER LAND DISTRICT TOGETHER WITH AN INTEREST IN THE COMMON PROPERTY IN PROPORTION TO THE UNIT ENTITLEMENT OF THE STRATA LOT AS SHOWN ON FORM 1	124.93
126-604-34-0112	STRATA LOT 112 PLAN LMS1997 DISTRICT LOT 541 NEW WESTMINSTER LAND DISTRICT TOGETHER WITH AN INTEREST IN THE COMMON PROPERTY IN PROPORTION TO THE UNIT ENTITLEMENT OF THE STRATA LOT AS SHOWN ON FORM 1	91.56
126-604-34-0113	STRATA LOT 113 PLAN LMS1997 DISTRICT LOT 541 NEW WESTMINSTER LAND DISTRICT TOGETHER WITH AN INTEREST IN THE COMMON PROPERTY IN PROPORTION TO THE UNIT ENTITLEMENT OF THE STRATA LOT AS SHOWN ON FORM 1	85.73
126-604-34-0114	STRATA LOT 114 PLAN LMS1997 DISTRICT LOT 541 NEW WESTMINSTER LAND DISTRICT TOGETHER WITH AN INTEREST IN THE COMMON PROPERTY IN PROPORTION TO THE UNIT ENTITLEMENT OF THE STRATA LOT AS SHOWN ON FORM 1	164.07
126-604-34-0115	STRATA LOT 115 PLAN LMS1997 DISTRICT LOT 541 NEW WESTMINSTER LAND DISTRICT TOGETHER WITH AN INTEREST IN THE COMMON PROPERTY IN PROPORTION TO THE UNIT ENTITLEMENT OF THE STRATA LOT AS SHOWN ON FORM 1	156.06
126-604-34-0116	STRATA LOT 116 PLAN LMS1997 DISTRICT LOT 541 NEW WESTMINSTER LAND DISTRICT TOGETHER WITH AN INTEREST IN THE COMMON PROPERTY IN PROPORTION TO THE UNIT ENTITLEMENT OF THE STRATA LOT AS SHOWN ON FORM 1	169.77

126-604-34-0117	STRATA LOT 117 PLAN LMS1997 DISTRICT LOT 541 NEW WESTMINSTER LAND DISTRICT TOGETHER WITH AN INTEREST IN THE COMMON PROPERTY IN PROPORTION TO THE UNIT ENTITLEMENT OF THE STRATA LOT AS SHOWN ON FORM 1	119.25
126-604-34-0118	STRATA LOT 118 PLAN LMS1997 DISTRICT LOT 541 NEW WESTMINSTER LAND DISTRICT TOGETHER WITH AN INTEREST IN THE COMMON PROPERTY IN PROPORTION TO THE UNIT ENTITLEMENT OF THE STRATA LOT AS SHOWN ON FORM 1	112.27
126-604-34-0119	STRATA LOT 119 PLAN LMS1997 DISTRICT LOT 541 NEW WESTMINSTER LAND DISTRICT TOGETHER WITH AN INTEREST IN THE COMMON PROPERTY IN PROPORTION TO THE UNIT ENTITLEMENT OF THE STRATA LOT AS SHOWN ON FORM 1	102
126-604-34-0120	STRATA LOT 120 PLAN LMS1997 DISTRICT LOT 541 NEW WESTMINSTER LAND DISTRICT TOGETHER WITH AN INTEREST IN THE COMMON PROPERTY IN PROPORTION TO THE UNIT ENTITLEMENT OF THE STRATA LOT AS SHOWN ON FORM 1	127.64
126-604-34-0121	STRATA LOT 121 PLAN LMS1997 DISTRICT LOT 541 NEW WESTMINSTER LAND DISTRICT TOGETHER WITH AN INTEREST IN THE COMMON PROPERTY IN PROPORTION TO THE UNIT ENTITLEMENT OF THE STRATA LOT AS SHOWN ON FORM 1	86.59
126-604-34-0122	STRATA LOT 122 PLAN LMS1997 DISTRICT LOT 541 NEW WESTMINSTER LAND DISTRICT TOGETHER WITH AN INTEREST IN THE COMMON PROPERTY IN PROPORTION TO THE UNIT ENTITLEMENT OF THE STRATA LOT AS SHOWN ON FORM 1	86.22
126-604-34-0123	STRATA LOT 123 PLAN LMS1997 DISTRICT LOT 541 NEW WESTMINSTER LAND DISTRICT TOGETHER WITH AN INTEREST IN THE COMMON PROPERTY IN PROPORTION TO THE UNIT ENTITLEMENT OF THE STRATA LOT AS SHOWN ON FORM 1	48.2
126-604-34-0124	STRATA LOT 124 PLAN LMS1997 DISTRICT LOT 541 NEW WESTMINSTER LAND DISTRICT TOGETHER WITH AN INTEREST IN THE COMMON PROPERTY IN PROPORTION TO THE UNIT ENTITLEMENT OF THE STRATA LOT AS SHOWN ON FORM 1	48.2
126-604-34-0125	LOT 125 PLAN LMS1997 DISTRICT LOT 541 NEW WESTMINSTER UNDIV 597/49009 SHARE IN COMM PROP THEREIN.	231.04
126-604-34-0126	STRATA LOT 126 PLAN LMS1997 DISTRICT LOT 541 NEW WESTMINSTER LAND DISTRICT TOGETHER WITH AN INTEREST IN THE COMMON PROPERTY IN PROPORTION TO THE UNIT ENTITLEMENT OF THE STRATA LOT AS SHOWN ON FORM 1	99.55
126-604-34-0127	STRATA LOT 127 PLAN LMS1997 DISTRICT LOT 541 NEW WESTMINSTER LAND DISTRICT TOGETHER WITH AN INTEREST IN THE COMMON PROPERTY IN PROPORTION TO THE UNIT ENTITLEMENT OF THE STRATA LOT AS SHOWN ON FORM 1	99.55
126-604-34-0128	STRATA LOT 128 PLAN LMS1997 DISTRICT LOT 541 NEW WESTMINSTER LAND DISTRICT TOGETHER WITH AN INTEREST IN THE COMMON PROPERTY IN PROPORTION TO THE UNIT ENTITLEMENT OF THE STRATA LOT AS SHOWN ON FORM 1	198.7
126-604-34-0129	STRATA LOT 129 PLAN LMS1997 DISTRICT LOT 541 NEW WESTMINSTER LAND DISTRICT TOGETHER WITH AN INTEREST IN THE COMMON PROPERTY IN PROPORTION TO THE UNIT ENTITLEMENT OF THE STRATA LOT AS SHOWN ON FORM 1	230.55
126-604-	STRATA LOT 130 PLAN LMS1997 DISTRICT LOT 541 NEW	469.65

34-0130	WESTMINSTER LAND DISTRICT TOGETHER WITH AN INTEREST IN THE COMMON PROPERTY IN PROPORTION TO THE UNIT ENTITLEMENT OF THE STRATA LOT AS SHOWN ON FORM 1	
126-604-34-0131	STRATA LOT 131 PLAN LMS1997 DISTRICT LOT 541 NEW WESTMINSTER LAND DISTRICT TOGETHER WITH AN INTEREST IN THE COMMON PROPERTY IN PROPORTION TO THE UNIT ENTITLEMENT OF THE STRATA LOT AS SHOWN ON FORM 1	99.68
126-604-34-0132	STRATA LOT 132 PLAN LMS1997 DISTRICT LOT 541 NEW WESTMINSTER LAND DISTRICT TOGETHER WITH AN INTEREST IN THE COMMON PROPERTY IN PROPORTION TO THE UNIT ENTITLEMENT OF THE STRATA LOT AS SHOWN ON FORM 1	578.26
126-604-34-0133	STRATA LOT 133 PLAN LMS1997 DISTRICT LOT 541 NEW WESTMINSTER LAND DISTRICT TOGETHER WITH AN INTEREST IN THE COMMON PROPERTY IN PROPORTION TO THE UNIT ENTITLEMENT OF THE STRATA LOT AS SHOWN ON FORM 1	101.94
126-604-34-0134	STRATA LOT 134 PLAN LMS1997 DISTRICT LOT 541 NEW WESTMINSTER LAND DISTRICT TOGETHER WITH AN INTEREST IN THE COMMON PROPERTY IN PROPORTION TO THE UNIT ENTITLEMENT OF THE STRATA LOT AS SHOWN ON FORM 1	73.12
126-604-34-0135	STRATA LOT 135 PLAN LMS1997 DISTRICT LOT 541 NEW WESTMINSTER LAND DISTRICT TOGETHER WITH AN INTEREST IN THE COMMON PROPERTY IN PROPORTION TO THE UNIT ENTITLEMENT OF THE STRATA LOT AS SHOWN ON FORM 1	74.63
126-604-34-0136	STRATA LOT 136 PLAN LMS1997 DISTRICT LOT 541 NEW WESTMINSTER LAND DISTRICT TOGETHER WITH AN INTEREST IN THE COMMON PROPERTY IN PROPORTION TO THE UNIT ENTITLEMENT OF THE STRATA LOT AS SHOWN ON FORM 1	73.45
126-604-34-0137	STRATA LOT 137 PLAN LMS1997 DISTRICT LOT 541 NEW WESTMINSTER LAND DISTRICT TOGETHER WITH AN INTEREST IN THE COMMON PROPERTY IN PROPORTION TO THE UNIT ENTITLEMENT OF THE STRATA LOT AS SHOWN ON FORM 1	72.83
126-604-34-0138	STRATA LOT 138 PLAN LMS1997 DISTRICT LOT 541 NEW WESTMINSTER LAND DISTRICT TOGETHER WITH AN INTEREST IN THE COMMON PROPERTY IN PROPORTION TO THE UNIT ENTITLEMENT OF THE STRATA LOT AS SHOWN ON FORM 1	114.47
126-604-34-0139	STRATA LOT 139 PLAN LMS1997 DISTRICT LOT 541 NEW WESTMINSTER LAND DISTRICT TOGETHER WITH AN INTEREST IN THE COMMON PROPERTY IN PROPORTION TO THE UNIT ENTITLEMENT OF THE STRATA LOT AS SHOWN ON FORM 1	49.04
126-604-34-0140	STRATA LOT 140 PLAN LMS1997 DISTRICT LOT 541 NEW WESTMINSTER LAND DISTRICT TOGETHER WITH AN INTEREST IN THE COMMON PROPERTY IN PROPORTION TO THE UNIT ENTITLEMENT OF THE STRATA LOT AS SHOWN ON FORM 1	46.67
126-604-34-0141	STRATA LOT 141 PLAN LMS1997 DISTRICT LOT 541 NEW WESTMINSTER LAND DISTRICT TOGETHER WITH AN INTEREST IN THE COMMON PROPERTY IN PROPORTION TO THE UNIT ENTITLEMENT OF THE STRATA LOT AS SHOWN ON FORM 1	120.89
126-604-34-0142	STRATA LOT 142 PLAN LMS1997 DISTRICT LOT 541 NEW WESTMINSTER LAND DISTRICT TOGETHER WITH AN INTEREST IN THE COMMON PROPERTY IN PROPORTION TO THE UNIT ENTITLEMENT OF THE STRATA LOT AS SHOWN ON FORM 1	86.65

126-604-34-0143	STRATA LOT 143 PLAN LMS1997 DISTRICT LOT 541 NEW WESTMINSTER LAND DISTRICT TOGETHER WITH AN INTEREST IN THE COMMON PROPERTY IN PROPORTION TO THE UNIT ENTITLEMENT OF THE STRATA LOT AS SHOWN ON FORM 1	90.73
126-604-34-0144	STRATA LOT 144 PLAN LMS1997 DISTRICT LOT 541 NEW WESTMINSTER LAND DISTRICT TOGETHER WITH AN INTEREST IN THE COMMON PROPERTY IN PROPORTION TO THE UNIT ENTITLEMENT OF THE STRATA LOT AS SHOWN ON FORM 1	89.55
126-604-34-0145	STRATA LOT 145 PLAN LMS1997 DISTRICT LOT 541 NEW WESTMINSTER LAND DISTRICT TOGETHER WITH AN INTEREST IN THE COMMON PROPERTY IN PROPORTION TO THE UNIT ENTITLEMENT OF THE STRATA LOT AS SHOWN ON FORM 1	114.09
126-604-34-0146	STRATA LOT 146 PLAN LMS1997 DISTRICT LOT 541 NEW WESTMINSTER LAND DISTRICT TOGETHER WITH AN INTEREST IN THE COMMON PROPERTY IN PROPORTION TO THE UNIT ENTITLEMENT OF THE STRATA LOT AS SHOWN ON FORM 1	46
126-604-34-0147	STRATA LOT 147 PLAN LMS1997 DISTRICT LOT 541 NEW WESTMINSTER LAND DISTRICT TOGETHER WITH AN INTEREST IN THE COMMON PROPERTY IN PROPORTION TO THE UNIT ENTITLEMENT OF THE STRATA LOT AS SHOWN ON FORM 1	44.68
126-604-34-0148	STRATA LOT 148 PLAN LMS1997 DISTRICT LOT 541 NEW WESTMINSTER LAND DISTRICT TOGETHER WITH AN INTEREST IN THE COMMON PROPERTY IN PROPORTION TO THE UNIT ENTITLEMENT OF THE STRATA LOT AS SHOWN ON FORM 1	30.57
126-604-34-0149	STRATA LOT 149 PLAN LMS1997 DISTRICT LOT 541 NEW WESTMINSTER LAND DISTRICT TOGETHER WITH AN INTEREST IN THE COMMON PROPERTY IN PROPORTION TO THE UNIT ENTITLEMENT OF THE STRATA LOT AS SHOWN ON FORM 1	30.57
126-604-34-0150	STRATA LOT 150 PLAN LMS1997 DISTRICT LOT 541 NEW WESTMINSTER LAND DISTRICT TOGETHER WITH AN INTEREST IN THE COMMON PROPERTY IN PROPORTION TO THE UNIT ENTITLEMENT OF THE STRATA LOT AS SHOWN ON FORM 1	102.48
126-604-34-0151	STRATA LOT 151 PLAN LMS1997 DISTRICT LOT 541 NEW WESTMINSTER LAND DISTRICT TOGETHER WITH AN INTEREST IN THE COMMON PROPERTY IN PROPORTION TO THE UNIT ENTITLEMENT OF THE STRATA LOT AS SHOWN ON FORM 1	74.25
126-604-34-0152	STRATA LOT 152 PLAN LMS1997 DISTRICT LOT 541 NEW WESTMINSTER LAND DISTRICT TOGETHER WITH AN INTEREST IN THE COMMON PROPERTY IN PROPORTION TO THE UNIT ENTITLEMENT OF THE STRATA LOT AS SHOWN ON FORM 1	74.84
126-604-34-0153	STRATA LOT 153 PLAN LMS1997 DISTRICT LOT 541 NEW WESTMINSTER LAND DISTRICT TOGETHER WITH AN INTEREST IN THE COMMON PROPERTY IN PROPORTION TO THE UNIT ENTITLEMENT OF THE STRATA LOT AS SHOWN ON FORM 1	74.28
126-604-34-0154	STRATA LOT 154 PLAN LMS1997 DISTRICT LOT 541 NEW WESTMINSTER LAND DISTRICT TOGETHER WITH AN INTEREST IN THE COMMON PROPERTY IN PROPORTION TO THE UNIT ENTITLEMENT OF THE STRATA LOT AS SHOWN ON FORM 1	73.07
126-604-34-0155	STRATA LOT 155 PLAN LMS1997 DISTRICT LOT 541 NEW WESTMINSTER LAND DISTRICT TOGETHER WITH AN INTEREST IN THE COMMON PROPERTY IN PROPORTION TO THE UNIT	115.28

	ENTITLEMENT OF THE STRATA LOT AS SHOWN ON FORM 1	
126-604-34-0156	STRATA LOT 156 PLAN LMS1997 DISTRICT LOT 541 NEW WESTMINSTER LAND DISTRICT TOGETHER WITH AN INTEREST IN THE COMMON PROPERTY IN PROPORTION TO THE UNIT ENTITLEMENT OF THE STRATA LOT AS SHOWN ON FORM 1	49.84
126-604-34-0157	STRATA LOT 157 PLAN LMS1997 DISTRICT LOT 541 NEW WESTMINSTER LAND DISTRICT TOGETHER WITH AN INTEREST IN THE COMMON PROPERTY IN PROPORTION TO THE UNIT ENTITLEMENT OF THE STRATA LOT AS SHOWN ON FORM 1	47.48
126-604-34-0158	STRATA LOT 158 PLAN LMS1997 DISTRICT LOT 541 NEW WESTMINSTER LAND DISTRICT TOGETHER WITH AN INTEREST IN THE COMMON PROPERTY IN PROPORTION TO THE UNIT ENTITLEMENT OF THE STRATA LOT AS SHOWN ON FORM 1	121.7
126-604-34-0159	STRATA LOT 159 PLAN LMS1997 DISTRICT LOT 541 NEW WESTMINSTER LAND DISTRICT TOGETHER WITH AN INTEREST IN THE COMMON PROPERTY IN PROPORTION TO THE UNIT ENTITLEMENT OF THE STRATA LOT AS SHOWN ON FORM 1	88.04
126-604-34-0160	STRATA LOT 160 PLAN LMS1997 DISTRICT LOT 541 NEW WESTMINSTER LAND DISTRICT TOGETHER WITH AN INTEREST IN THE COMMON PROPERTY IN PROPORTION TO THE UNIT ENTITLEMENT OF THE STRATA LOT AS SHOWN ON FORM 1	93.8
126-604-34-0161	STRATA LOT 161 PLAN LMS1997 DISTRICT LOT 541 NEW WESTMINSTER LAND DISTRICT TOGETHER WITH AN INTEREST IN THE COMMON PROPERTY IN PROPORTION TO THE UNIT ENTITLEMENT OF THE STRATA LOT AS SHOWN ON FORM 1	88.93
126-604-34-0162	STRATA LOT 162 PLAN LMS1997 DISTRICT LOT 541 NEW WESTMINSTER LAND DISTRICT TOGETHER WITH AN INTEREST IN THE COMMON PROPERTY IN PROPORTION TO THE UNIT ENTITLEMENT OF THE STRATA LOT AS SHOWN ON FORM 1	114.12
126-604-34-0163	STRATA LOT 163 PLAN LMS1997 DISTRICT LOT 541 NEW WESTMINSTER LAND DISTRICT TOGETHER WITH AN INTEREST IN THE COMMON PROPERTY IN PROPORTION TO THE UNIT ENTITLEMENT OF THE STRATA LOT AS SHOWN ON FORM 1	46.8
126-604-34-0164	STRATA LOT 164 PLAN LMS1997 DISTRICT LOT 541 NEW WESTMINSTER LAND DISTRICT TOGETHER WITH AN INTEREST IN THE COMMON PROPERTY IN PROPORTION TO THE UNIT ENTITLEMENT OF THE STRATA LOT AS SHOWN ON FORM 1	45.22
126-604-34-0165	STRATA LOT 165 PLAN LMS1997 DISTRICT LOT 541 NEW WESTMINSTER LAND DISTRICT TOGETHER WITH AN INTEREST IN THE COMMON PROPERTY IN PROPORTION TO THE UNIT ENTITLEMENT OF THE STRATA LOT AS SHOWN ON FORM 1	31.1
126-604-34-0166	STRATA LOT 166 PLAN LMS1997 DISTRICT LOT 541 NEW WESTMINSTER LAND DISTRICT TOGETHER WITH AN INTEREST IN THE COMMON PROPERTY IN PROPORTION TO THE UNIT ENTITLEMENT OF THE STRATA LOT AS SHOWN ON FORM 1	31.1
126-604-54-0000	LOT 11 BLOCK 72 PLAN VAP210 DISTRICT LOT 541 NWD	1,020.82
126-604-96-0000	LOT A BLOCK 72 PLAN EPP20143 DISTRICT LOT 541 NWD GROUP 1.	45,064.41
126-606-02-0001	LOT 1 PLAN LMS2586 DISTRICT LOT 541 NEW WESTMINSTER UNDIV 66/7846 SHARE IN COM PROP THEREIN.	302.71

126-606-02-0002	LOT 2 PLAN LMS2586 DISTRICT LOT 541 NEW WESTMINSTER UNDIV 35/7846 SHARE IN COM PROP THEREIN.	185.12
126-606-02-0003	LOT 3 PLAN LMS2586 DISTRICT LOT 541 NEW WESTMINSTER UNDIV 44/7846 SHARE IN COM PROP THEREIN.	219.64
126-606-02-0004	LOT 4 PLAN LMS2586 DISTRICT LOT 541 NEW WESTMINSTER UNDIV 77/7846 SHARE IN COM PROP THEREIN.	362.12
126-606-02-0005	LOT 5 PLAN LMS2586 DISTRICT LOT 541 NEW WESTMINSTER UNDIV 41/7846 SHARE IN COM PROP THEREIN.	197.84
126-606-02-0006	LOT 6 PLAN LMS2586 DISTRICT LOT 541 NEW WESTMINSTER UNDIV 109/7846 SHARE IN COM PROP THEREIN.	326.1
126-606-02-0007	LOT 7 PLAN LMS2586 DISTRICT LOT 541 NEW WESTMINSTER UNDIV 86/7846 SHARE IN COM PROP THEREIN.	275.29
126-606-02-0008	LOT 8 PLAN LMS2586 DISTRICT LOT 541 NEW WESTMINSTER UNDIV 84/7846 SHARE IN COM PROP THEREIN.	271.79
126-606-47-0000	LOT I BLOCK 81 PLAN VAP15494 DISTRICT LOT 541 NEW WESTMINSTER	11,734.07
126-606-93-0130	LOT 130 PLAN LMS1631 DISTRICT LOT 541 NEW WESTMINSTER UNDIV 109/10000 SHARE IN COM PROP THEREIN.	410.51
126-606-93-0131	LOT 131 PLAN LMS1631 DISTRICT LOT 541 NEW WESTMINSTER UNDIV 66/10000 SHARE IN COM PROP THEREIN.	257.44
126-606-93-0132	LOT 132 PLAN LMS1631 DISTRICT LOT 541 NEW WESTMINSTER UNDIV 88/10000 SHARE IN COM PROP THEREIN.	328.25
126-606-98-0001	LOT 1 PLAN LMS1608 DISTRICT LOT 541 NEW WESTMINSTER UNDIV 127/4193 SHARE IN COM PROP THEREIN (UNDERGROUND PARKING).	454.87
126-606-98-0002	LOT 2 PLAN LMS1608 DISTRICT LOT 541 NEW WESTMINSTER UNDIV 120/41937 SHARE IN COM PROP THEREIN.	476.91
126-606-98-0003	LOT 3 PLAN LMS1608 DISTRICT LOT 541 NEW WESTMINSTER UNDIV 72/4193 SHARE IN COM PROP THEREIN.	330.93
126-606-98-0004	LOT 4 PLAN LMS1608 DISTRICT LOT 541 NEW WESTMINSTER UNDIV 65/4193 SHARE IN COM PROP THEREIN.	287.65
126-606-98-0005	LOT 5 PLAN LMS1608 DISTRICT LOT 541 NEW WESTMINSTER UNDIV 58/4193 SHARE IN COM PROP THEREIN.	153.77
126-606-98-0006	LOT 6 PLAN LMS1608 DISTRICT LOT 541 NEW WESTMINSTER UNDIV 30/4193 SHARE IN COM PROP THEREIN.	86.62
126-606-98-0007	LOT 7 PLAN LMS1608 DISTRICT LOT 541 NEW WESTMINSTER UNDIV 58/4193 SHARE IN COM PROP THEREIN.	153.5
126-606-98-0008	LOT 8 PLAN LMS1608 DISTRICT LOT 541 NEW WESTMINSTER UNDIV 83/4193 SHARE IN COM PROP THEREIN.	207.81
126-606-98-0009	LOT 9 PLAN LMS1608 DISTRICT LOT 541 NEW WESTMINSTER UNDIV 83/4193 SHARE IN COM PROP THEREIN.	208.62
126-606-98-0010	LOT 10 PLAN LMS1608 DISTRICT LOT 541 NEW WESTMINSTER UNDIV 100/4193 SHARE IN COM PROP THEREIN.	243.03
126-606-98-0011	LOT 11 PLAN LMS1608 DISTRICT LOT 541 NEW WESTMINSTER UNDIV 77/4193 SHARE IN COM PROP THEREIN.	208.62
126-606-98-0012	LOT 12 PLAN LMS1608 DISTRICT LOT 541 NEW WESTMINSTER UNDIV 68/4193 SHARE IN COM PROP THEREIN.	175.82
126-606-98-0013	LOT 13 PLAN LMS1608 DISTRICT LOT 541 NEW WESTMINSTER UNDIV 40/4193 SHARE IN COM PROP THEREIN.	111.57
126-606-	LOT 14 PLAN LMS1608 DISTRICT LOT 541 NEW WESTMINSTER	100.76

98-0014	UNDIV 35/4193 SHARE IN COM PROP THEREIN.	
126-606-98-0015	LOT 15 PLAN LMS1608 DISTRICT LOT 541 NEW WESTMINSTER UNDIV 44/4193 SHARE IN COM PROP THEREIN.	134.42
126-606-98-0016	LOT 16 PLAN LMS1608 DISTRICT LOT 541 NEW WESTMINSTER UNDIV 91/4193 SHARE IN COM PROP THEREIN.	239.53
126-606-98-0017	LOT 17 PLAN LMS1608 DISTRICT LOT 541 NEW WESTMINSTER UNDIV 72/4193 SHARE IN COM PROP THEREIN.	188.99
126-606-98-0018	LOT 18 PLAN LMS1608 DISTRICT LOT 541 NEW WESTMINSTER UNDIV 76/4193 SHARE IN COM PROP THEREIN.	209.96
126-606-98-0019	STRATA LOT 19 PLAN LMS1608 DISTRICT LOT 541 NWD TOGETHER WITH AN INTEREST IN THE COMMON PROPERTY IN PROPORTION TO THE UNIT ENTITLEMENT OF THE STRATA LOT AS SHOWN ON FORM 1	182.81
126-606-98-0020	LOT 20 PLAN LMS1608 DISTRICT LOT 541 NEW WESTMINSTER UNDIV 90/4193 SHARE IN COM PROP THEREIN.	227.7
126-606-98-0021	LOT 21 PLAN LMS1608 DISTRICT LOT 541 NEW WESTMINSTER UNDIV 90/4193 SHARE IN COM PROP THEREIN.	227.7
126-606-98-0022	LOT 22 PLAN LMS1608 DISTRICT LOT 541 NEW WESTMINSTER UNDIV 64/4193 SHARE IN COM PROP THEREIN.	170.17
126-606-98-0023	LOT 23 PLAN LMS1608 DISTRICT LOT 541 NEW WESTMINSTER UNDIV 36/4193 SHARE IN COM PROP THEREIN.	103.42
126-606-98-0024	LOT 24 PLAN LMS1608 DISTRICT LOT 541 NEW WESTMINSTER UNDIV 40/4193 SHARE IN COM PROP THEREIN.	126.08
126-606-98-0025	LOT 25 PLAN LMS1608 DISTRICT LOT 541 NEW WESTMINSTER UNDIV 40/4193 SHARE IN COM PROP THEREIN.	114.79
126-606-98-0026	LOT 26 PLAN LMS1608 DISTRICT LOT 541 NEW WESTMINSTER UNDIV 36/4193 SHARE IN COM PROP THEREIN.	104.55
126-606-98-0027	LOT 27 PLAN LMS1608 DISTRICT LOT 541 NEW WESTMINSTER UNDIV 64/4193 SHARE IN COM PROP THEREIN.	184.15
126-606-98-0028	LOT 28 PLAN LMS1608 DISTRICT LOT 541 NEW WESTMINSTER UNDIV 90/4193 SHARE IN COM PROP THEREIN.	230.12
126-606-98-0029	LOT 29 PLAN LMS1608 DISTRICT LOT 541 NEW WESTMINSTER UNDIV 90/4193 SHARE IN COM PROP THEREIN.	231.2
126-606-98-0030	LOT 30 PLAN LMS1608 DISTRICT LOT 541 NEW WESTMINSTER UNDIV 64/4193 SHARE IN COM PROP THEREIN.	172.05
126-606-98-0031	LOT 31 PLAN LMS1608 DISTRICT LOT 541 NEW WESTMINSTER UNDIV 36/4193 SHARE IN COM PROP THEREIN.	104.23
126-606-98-0032	LOT 32 PLAN LMS1608 DISTRICT LOT 541 NEW WESTMINSTER UNDIV 40/4193 SHARE IN COM PROP THEREIN.	114.79
126-606-98-0033	LOT 33 PLAN LMS1608 DISTRICT LOT 541 NEW WESTMINSTER UNDIV 40/4193 SHARE IN COM PROP THEREIN.	115.87
126-606-98-0034	LOT 34 PLAN LMS1608 DISTRICT LOT 541 NEW WESTMINSTER UNDIV 36/4193 SHARE IN COM PROP THEREIN.	105.36
126-606-98-0035	LOT 35 PLAN LMS1608 DISTRICT LOT 541 NEW WESTMINSTER UNDIV 44/4193 SHARE IN COM PROP THEREIN.	125.28
126-606-98-0036	LOT 36 PLAN LMS1608 DISTRICT LOT 541 NEW WESTMINSTER UNDIV 111/4193 SHARE IN COM PROP THEREIN.	275.82
126-606-98-0037	LOT 37 PLAN LMS1608 DISTRICT LOT 541 NEW WESTMINSTER UNDIV 90/4193 SHARE IN COM PROP THEREIN.	232.27
126-606-98-0038	LOT 38 PLAN LMS1608 DISTRICT LOT 541 NEW WESTMINSTER UNDIV 64/4193 SHARE IN COM PROP THEREIN.	185.76

126-606-98-0039	LOT 39 PLAN LMS1608 DISTRICT LOT 541 NEW WESTMINSTER UNDIV 76/4193 SHARE IN COM PROP THEREIN.	213.45
126-606-98-0040	LOT 40 PLAN LMS1608 DISTRICT LOT 541 NEW WESTMINSTER UNDIV 98/4193 SHARE IN COM PROP THEREIN.	250.55
126-606-98-0041	LOT 41 PLAN LMS1608 DISTRICT LOT 541 NEW WESTMINSTER UNDIV 81/4193 SHARE IN COM PROP THEREIN.	213.72
126-606-98-0042	LOT 42 PLAN LMS1608 DISTRICT LOT 541 NEW WESTMINSTER UNDIV 105/4193 SHARE IN COM PROP THEREIN.	266.15
126-606-98-0043	LOT 43 PLAN LMS1608 DISTRICT LOT 541 NEW WESTMINSTER UNDIV 102/4193 SHARE IN COM PROP THEREIN.	260.5
126-606-98-0044	LOT 44 PLAN LMS1608 DISTRICT LOT 541 NEW WESTMINSTER UNDIV 36/4193 SHARE IN COM PROP THEREIN.	106.11
126-606-98-0045	LOT 45 PLAN LMS1608 DISTRICT LOT 541 NEW WESTMINSTER UNDIV 40/4193 SHARE IN COM PROP THEREIN.	116.67
126-606-98-0046	LOT 46 PLAN LMS1608 DISTRICT LOT 541 NEW WESTMINSTER UNDIV 102/4193 SHARE IN COM PROP THEREIN.	263.19
126-606-98-0047	LOT 47 PLAN LMS1608 DISTRICT LOT 541 NEW WESTMINSTER UNDIV 156/4193 SHARE IN COM PROP THEREIN.	375.83
126-606-98-0048	LOT 48 PLAN LMS1608 DISTRICT LOT 541 NEW WESTMINSTER UNDIV 102/4193 SHARE IN COM PROP THEREIN.	263.19
126-608-03-0001	LOT 1 PLAN VAS1519 DISTRICT LOT 541 NEW WESTMINSTER UNDIV 6280/127076 SHARE IN COM PROP THEREIN.	1,613.01
126-608-03-0003	LOT 3 PLAN VAS1519 DISTRICT LOT 541 NEW WESTMINSTER UNDIV 9380/127076 SHARE IN COM PROP THEREIN.	1,227.23
126-608-03-0004	LOT 4 PLAN VAS1519 DISTRICT LOT 541 NEW WESTMINSTER UNDIV 9380/127076 SHARE IN COM PROP THEREIN.	1,248.73
126-608-03-0005	LOT 5 PLAN VAS1519 DISTRICT LOT 541 NEW WESTMINSTER UNDIV 2164/127076 SHARE IN COM PROP THEREIN.	380.67
126-608-03-0006	LOT 6 PLAN VAS1519 DISTRICT LOT 541 NEW WESTMINSTER UNDIV 2160/127076 SHARE IN COM PROP THEREIN.	380.13
126-608-03-0007	LOT 7 PLAN VAS1519 DISTRICT LOT 541 NEW WESTMINSTER UNDIV 2160/127076 SHARE IN COM PROP THEREIN.	380.13
126-608-03-0008	LOT 8 PLAN VAS1519 DISTRICT LOT 541 NEW WESTMINSTER UNDIV 2156/127076 SHARE IN COM PROP THEREIN.	379.33
126-608-03-0009	LOT 9 PLAN VAS1519 DISTRICT LOT 541 NEW WESTMINSTER UNDIV 9409/127076 SHARE IN COM PROP THEREIN.	1,294.71
126-608-03-0010	LOT 10 PLAN VAS1519 DISTRICT LOT 541 NEW WESTMINSTER UNDIV 9409/127076 SHARE IN COM PROP THEREIN.	1,315.94
126-608-03-0011	LOT 11 PLAN VAS1519 DISTRICT LOT 541 NEW WESTMINSTER UNDIV 9409/127076 SHARE IN COM PROP THEREIN.	1,337.45
126-608-03-0012	LOT 12 PLAN VAS1519 DISTRICT LOT 541 NEW WESTMINSTER UNDIV 9441/127076 SHARE IN COM PROP THEREIN.	1,362.45
126-608-03-0013	LOT 13 PLAN VAS1519 DISTRICT LOT 541 NEW WESTMINSTER UNDIV 2185/127076 SHARE IN COM PROP THEREIN.	408.36
126-608-03-0014	LOT 14 PLAN VAS1519 DISTRICT LOT 541 NEW WESTMINSTER UNDIV 2168/127076 SHARE IN COM PROP THEREIN.	405.94
126-608-03-0015	LOT 15 PLAN VAS1519 DISTRICT LOT 541 NEW WESTMINSTER UNDIV 2168/127076 SHARE IN COM PROP THEREIN.	405.94
126-608-03-0016	LOT 16 PLAN VAS1519 DISTRICT LOT 541 NEW WESTMINSTER UNDIV 2176/127076 SHARE IN COM PROP THEREIN.	407.01

126-608-03-0017	LOT 17 PLAN VAS1519 DISTRICT LOT 541 NEW WESTMINSTER UNDIV 9441/127076 SHARE IN COM PROP THEREIN.	1,405.47
126-608-03-0018	LOT 18 PLAN VAS1519 DISTRICT LOT 541 NEW WESTMINSTER UNDIV 9450/127076 SHARE IN COM PROP THEREIN.	1,428.05
126-608-03-0019	LOT 19 PLAN VAS1519 DISTRICT LOT 541 NEW WESTMINSTER UNDIV 9450/127076 SHARE IN COM PROP THEREIN.	1,449.55
126-608-03-0020	LOT 20 PLAN VAS1519 DISTRICT LOT 541 NEW WESTMINSTER UNDIV 9450/127076 SHARE IN COM PROP THEREIN.	1,471.06
126-608-08-0000	LOT G BLOCK 92 PLAN LMP16645 DISTRICT LOT 541 NWD	16,439.21
126-608-92-0002	STRATA LOT 2 PLAN LMS1468 DISTRICT LOT 541 NEW WESTMINSTER LAND DISTRICT TOGETHER WITH AN INTEREST IN THE COMMON PROPERTY IN PROPORTION TO THE UNIT ENTITLEMENT OF THE STRATA LOT AS SHOWN ON FORM 1	2,522.00
126-608-92-0003	STRATA LOT 3 PLAN LMS1468 DISTRICT LOT 541 NEW WESTMINSTER LAND DISTRICT TOGETHER WITH AN INTEREST IN THE COMMON PROPERTY IN PROPORTION TO THE UNIT ENTITLEMENT OF THE STRATA LOT AS SHOWN ON FORM 1	421.8
126-608-92-0004	STRATA LOT 4 PLAN LMS1468 DISTRICT LOT 541 NEW WESTMINSTER LAND DISTRICT TOGETHER WITH AN INTEREST IN THE COMMON PROPERTY IN PROPORTION TO THE UNIT ENTITLEMENT OF THE STRATA LOT AS SHOWN ON FORM 1	279.59
126-608-92-0005	STRATA LOT 5 PLAN LMS1468 DISTRICT LOT 541 NEW WESTMINSTER LAND DISTRICT TOGETHER WITH AN INTEREST IN THE COMMON PROPERTY IN PROPORTION TO THE UNIT ENTITLEMENT OF THE STRATA LOT AS SHOWN ON FORM 1	364.81
126-608-92-0006	STRATA LOT 6 PLAN LMS1468 DISTRICT LOT 541 NEW WESTMINSTER LAND DISTRICT TOGETHER WITH AN INTEREST IN THE COMMON PROPERTY IN PROPORTION TO THE UNIT ENTITLEMENT OF THE STRATA LOT AS SHOWN ON FORM 1	312.92
126-608-95-0239	STRATA LOT 239 PLAN LMS3729 DISTRICT LOT 541 GROUP 1 NEW WESTMINSTER LAND DISTRICT TOGETHER WITH AN INTEREST IN THE COMMON PROPERTY IN PROPORTION TO THE UNIT ENTITLEMENT OF THE STRATA LOT AS SHOWN ON FORM 1	447.88
126-608-95-0240	STRATA LOT 240 PLAN LMS3729 DISTRICT LOT 541 GROUP 1 NEW WESTMINSTER LAND DISTRICT TOGETHER WITH AN INTEREST IN THE COMMON PROPERTY IN PROPORTION TO THE UNIT ENTITLEMENT OF THE STRATA LOT AS SHOWN ON FORM 1	358.09
126-608-95-0241	STRATA LOT 241 PLAN LMS3729 DISTRICT LOT 541 GROUP 1 NEW WESTMINSTER LAND DISTRICT TOGETHER WITH AN INTEREST IN THE COMMON PROPERTY IN PROPORTION TO THE UNIT ENTITLEMENT OF THE STRATA LOT AS SHOWN ON FORM 1	332.01
126-608-95-0242	STRATA LOT 242 PLAN LMS3729 DISTRICT LOT 541 GROUP 1 NEW WESTMINSTER LAND DISTRICT TOGETHER WITH AN INTEREST IN THE COMMON PROPERTY IN PROPORTION TO THE UNIT ENTITLEMENT OF THE STRATA LOT AS SHOWN ON FORM 1	320.56
126-608-95-0243	STRATA LOT 243 PLAN LMS3729 DISTRICT LOT 541 GROUP 1 NEW WESTMINSTER LAND DISTRICT TOGETHER WITH AN INTEREST IN THE COMMON PROPERTY IN PROPORTION TO THE UNIT ENTITLEMENT OF THE STRATA LOT AS SHOWN ON FORM 1	332.28
126-608-	STRATA LOT 244 PLAN LMS3729 DISTRICT LOT 541 GROUP 1 NEW	351.64

95-0244	WESTMINSTER LAND DISTRICT TOGETHER WITH AN INTEREST IN THE COMMON PROPERTY IN PROPORTION TO THE UNIT ENTITLEMENT OF THE STRATA LOT AS SHOWN ON FORM 1	
126-608-95-0245	STRATA LOT 245 PLAN LMS3729 DISTRICT LOT 541 GROUP 1 NEW WESTMINSTER LAND DISTRICT TOGETHER WITH AN INTEREST IN THE COMMON PROPERTY IN PROPORTION TO THE UNIT ENTITLEMENT OF THE STRATA LOT AS SHOWN ON FORM 1	625.31
126-612-02-0001	LOT 1 PLAN VAS2282 DISTRICT LOT 541 NWD UNDIV 11051/102004 SHARE IN COM PROP THEREIN TOGETHER WITH AN INTEREST IN THE COMMON PROPERTY IN PROPORTION TO THE UNIT ENTITLEMENT OF THE STRATA LOT AS SHOWN ON FORM 1 OR V AS APPROPRIATE.	3,300.75
126-612-02-0002	LOT 2 PLAN VAS2282 DISTRICT LOT 541 NWD UNDIV 8829/102004 SHARE IN COM PROP THEREIN TOGETHER WITH AN INTEREST IN THE COMMON PROPERTY IN PROPORTION TO THE UNIT ENTITLEMENT OF THE STRATA LOT AS SHOWN ON FORM 1 OR V AS APPROPRIATE.	1,326.97
126-612-05-0111	LOT 111 PLAN BCS3664 DISTRICT LOT 541 NWD GROUP 1.	399.34
126-612-05-0112	LOT 112 PLAN BCS3664 DISTRICT LOT 541 NWD GROUP 1.	319.57
126-612-05-0113	LOT 113 PLAN BCS3664 DISTRICT LOT 541 NWD GROUP 1.	315.33
126-612-05-0114	LOT 114 PLAN BCS3664 DISTRICT LOT 541 NWD GROUP 1.	323.57
126-612-05-0115	LOT 115 PLAN BCS3664 DISTRICT LOT 541 NWD GROUP 1.	424.22
126-612-05-0116	LOT 116 PLAN BCS3664 DISTRICT LOT 541 NWD GROUP 1.	355.41
126-612-46-0000	LOT 9 BLOCK 102 PLAN VAP210 DISTRICT LOT 541 NEW WESTMINSTER	925.06
126-612-93-0000	BLOCK 101 PLAN ASP EPP80468 DISTRICT LOT 541 NWD BCAGROUP 1 AIRSPACEPARCELNUMBER 1	1,229.11
126-612-94-0126	LOT 126 PLAN VAS2692 DISTRICT LOT 541 NEW WESTMINSTER UNDIV 987/3883 SHARE IN COM PROP THEREIN.	428.52
126-612-94-0127	LOT 127 PLAN VAS2692 DISTRICT LOT 541 NWD BCAGROUP 1 TOGETHER WITH AN INTEREST IN THE COMMON PROPERTY IN PROPORTION TO THE UNIT ENTITLEMENT OF THE STRATA LOT AS SHOWN ON FORM 1 OR V AS APPROPRIATE	190.98
126-612-94-0128	LOT 128 PLAN VAS2692 DISTRICT LOT 541 NWD BCAGROUP 1 TOGETHER WITH AN INTEREST IN THE COMMON PROPERTY IN PROPORTION TO THE UNIT ENTITLEMENT OF THE STRATA LOT AS SHOWN ON FORM 1 OR V AS APPROPRIATE	261.98
126-612-94-0129	STRATA LOT 129 PLAN VAS2692 DISTRICT LOT 541 NWD GROUP 1 TOGETHER WITH AN INTEREST IN THE COMMON PROPERTY IN PROPORTION TO THE UNIT ENTITLEMENT OF THE STRATA LOT AS SHOWN ON FORM V	418.31
126-612-94-0130	STRATA LOT 130 PLAN VAS2692 DISTRICT LOT 541 NWD GROUP 1 TOGETHER WITH AN INTEREST IN THE COMMON PROPERTY IN PROPORTION TO THE UNIT ENTITLEMENT OF THE STRATA LOT AS SHOWN ON FORM V	353.25

126-614-07-0001	LOT 1 PLAN LMS585 DISTRICT LOT 541 NEW WESTMINSTER UNDIV 21/4973 SHARE IN PROP THEREIN EX PL LMP41278 RE ROOF.	78.2
126-614-07-0002	LOT 2 PLAN LMS585 DISTRICT LOT 541 NEW WESTMINSTER UNDIV 21/4973 SHARE IN PROP THEREIN.	77.96
126-614-07-0003	LOT 3 PLAN LMS585 DISTRICT LOT 541 NEW WESTMINSTER UNDIV 143/4973 SHARE IN PROP THEREIN.	242.22
126-614-07-0004	LOT 4 PLAN LMS585 DISTRICT LOT 541 NEW WESTMINSTER UNDIV 53/4973 SHARE IN PROP THEREIN.	188.99
126-614-07-0005	LOT 5 PLAN LMS585 DISTRICT LOT 541 NEW WESTMINSTER UNDIV 57/4973 SHARE IN PROP THEREIN.	168.56
126-614-07-0008	LOT 8 PLAN LMS585 DISTRICT LOT 541 NWD TOGETHER WITH AN INTEREST IN THE COMMON PROPERTY IN PROPORTION TO THE UNIT ENTITLEMENT OF THE STRATA LOT AS SHOWN ON FORM 1.	111.3
126-614-37-0000	BLOCK 111 PLAN EPP117216 DISTRICT LOT 541 NWD GROUP 1 AIRSPACEPARCELNUMBER 2	394.65
126-614-81-0001	LOT 1 PLAN LMS1554 DISTRICT LOT 541 NEW WESTMINSTER UNDIV 38108/73956 SHARE IN COM PROP THEREIN.	6,983.08
126-614-93-0000	LOT A BLOCK 111 PLAN EPP72620 DISTRICT LOT 541 NWD	2,549.89
129-614-95-0212	LOT 212 PLAN EPS1290 DISTRICT LOT 541 NWD GROUP 1 TOGETHER WITH AN INTEREST IN THE COMMON PROPERTY IN PROPORTION TO THE UNIT ENTITLEMENT OF THE STRATA LOT AS SHOWN ON FORM 1 OR V AS APPROPRIATE.	479.33
130-589-06-0001	STRATA LOT 1 PLAN EPS8733 DISTRICT LOT 541 NWD GROUP 1 TOGETHER WITH AN INTEREST IN THE COMMON PROPERTY IN PROPORTION TO THE UNIT ENTITLEMENT OF THE STRATA LOT AS SHOWN ON FORM V	543.58
130-589-06-0002	STRATA LOT 2 PLAN EPS8733 DISTRICT LOT 541 NWD GROUP 1 TOGETHER WITH AN INTEREST IN THE COMMON PROPERTY IN PROPORTION TO THE UNIT ENTITLEMENT OF THE STRATA LOT AS SHOWN ON FORM V	940.38
130-589-06-0003	STRATA LOT 3 PLAN EPS8733 DISTRICT LOT 541 NWD GROUP 1 TOGETHER WITH AN INTEREST IN THE COMMON PROPERTY IN PROPORTION TO THE UNIT ENTITLEMENT OF THE STRATA LOT AS SHOWN ON FORM V	463.2
130-589-06-0004	STRATA LOT 4 PLAN EPS8733 DISTRICT LOT 541 NWD GROUP 1 TOGETHER WITH AN INTEREST IN THE COMMON PROPERTY IN PROPORTION TO THE UNIT ENTITLEMENT OF THE STRATA LOT AS SHOWN ON FORM V	450.3
130-589-06-0005	STRATA LOT 5 PLAN EPS8733 DISTRICT LOT 541 NWD GROUP 1 TOGETHER WITH AN INTEREST IN THE COMMON PROPERTY IN PROPORTION TO THE UNIT ENTITLEMENT OF THE STRATA LOT AS SHOWN ON FORM V	612.94
130-589-06-0006	STRATA LOT 6 PLAN EPS8733 DISTRICT LOT 541 NWD GROUP 1 TOGETHER WITH AN INTEREST IN THE COMMON PROPERTY IN PROPORTION TO THE UNIT ENTITLEMENT OF THE STRATA LOT AS SHOWN ON FORM V	632.3
130-589-06-0007	STRATA LOT 7 PLAN EPS8733 DISTRICT LOT 541 NWD GROUP 1 TOGETHER WITH AN INTEREST IN THE COMMON PROPERTY IN PROPORTION TO THE UNIT ENTITLEMENT OF THE STRATA LOT AS SHOWN ON FORM V	588.75

130-589-06-0008	STRATA LOT 8 PLAN EPS8733 DISTRICT LOT 541 NWD GROUP 1 TOGETHER WITH AN INTEREST IN THE COMMON PROPERTY IN PROPORTION TO THE UNIT ENTITLEMENT OF THE STRATA LOT AS SHOWN ON FORM V	261.04
130-589-06-0009	STRATA LOT 9 PLAN EPS8733 DISTRICT LOT 541 NWD GROUP 1 TOGETHER WITH AN INTEREST IN THE COMMON PROPERTY IN PROPORTION TO THE UNIT ENTITLEMENT OF THE STRATA LOT AS SHOWN ON FORM V	299.48
130-589-06-0010	STRATA LOT 10 PLAN EPS8733 DISTRICT LOT 541 NWD GROUP 1 TOGETHER WITH AN INTEREST IN THE COMMON PROPERTY IN PROPORTION TO THE UNIT ENTITLEMENT OF THE STRATA LOT AS SHOWN ON FORM V	333.09
130-589-06-0011	STRATA LOT 11 PLAN EPS8733 DISTRICT LOT 541 NWD GROUP 1 TOGETHER WITH AN INTEREST IN THE COMMON PROPERTY IN PROPORTION TO THE UNIT ENTITLEMENT OF THE STRATA LOT AS SHOWN ON FORM V	464.01
130-589-06-0012	STRATA LOT 12 PLAN EPS8733 DISTRICT LOT 541 NWD GROUP 1 TOGETHER WITH AN INTEREST IN THE COMMON PROPERTY IN PROPORTION TO THE UNIT ENTITLEMENT OF THE STRATA LOT AS SHOWN ON FORM V	374.75
130-589-06-0013	STRATA LOT 13 PLAN EPS8733 DISTRICT LOT 541 NWD GROUP 1 TOGETHER WITH AN INTEREST IN THE COMMON PROPERTY IN PROPORTION TO THE UNIT ENTITLEMENT OF THE STRATA LOT AS SHOWN ON FORM V	352.44
130-589-06-0014	STRATA LOT 14 PLAN EPS8733 DISTRICT LOT 541 NWD GROUP 1 TOGETHER WITH AN INTEREST IN THE COMMON PROPERTY IN PROPORTION TO THE UNIT ENTITLEMENT OF THE STRATA LOT AS SHOWN ON FORM V	573.69
130-589-06-0015	STRATA LOT 15 PLAN EPS8733 DISTRICT LOT 541 NWD GROUP 1 TOGETHER WITH AN INTEREST IN THE COMMON PROPERTY IN PROPORTION TO THE UNIT ENTITLEMENT OF THE STRATA LOT AS SHOWN ON FORM V	637.41
130-589-06-0016	STRATA LOT 16 PLAN EPS8733 DISTRICT LOT 541 NWD GROUP 1 TOGETHER WITH AN INTEREST IN THE COMMON PROPERTY IN PROPORTION TO THE UNIT ENTITLEMENT OF THE STRATA LOT AS SHOWN ON FORM V	593.32
130-589-06-0017	STRATA LOT 17 PLAN EPS8733 DISTRICT LOT 541 NWD GROUP 1 TOGETHER WITH AN INTEREST IN THE COMMON PROPERTY IN PROPORTION TO THE UNIT ENTITLEMENT OF THE STRATA LOT AS SHOWN ON FORM V	244.1
130-589-06-0018	STRATA LOT 18 PLAN EPS8733 DISTRICT LOT 541 NWD GROUP 1 TOGETHER WITH AN INTEREST IN THE COMMON PROPERTY IN PROPORTION TO THE UNIT ENTITLEMENT OF THE STRATA LOT AS SHOWN ON FORM V	297.6
130-589-06-0019	STRATA LOT 19 PLAN EPS8733 DISTRICT LOT 541 NWD GROUP 1 TOGETHER WITH AN INTEREST IN THE COMMON PROPERTY IN PROPORTION TO THE UNIT ENTITLEMENT OF THE STRATA LOT AS SHOWN ON FORM V	335.51
130-589-06-0020	STRATA LOT 20 PLAN EPS8733 DISTRICT LOT 541 NWD GROUP 1 TOGETHER WITH AN INTEREST IN THE COMMON PROPERTY IN PROPORTION TO THE UNIT ENTITLEMENT OF THE STRATA LOT AS	467.5

	SHOWN ON FORM V	
130-589-06-0021	STRATA LOT 21 PLAN EPS8733 DISTRICT LOT 541 NWD GROUP 1 TOGETHER WITH AN INTEREST IN THE COMMON PROPERTY IN PROPORTION TO THE UNIT ENTITLEMENT OF THE STRATA LOT AS SHOWN ON FORM V	376.37
130-589-06-0022	STRATA LOT 22 PLAN EPS8733 DISTRICT LOT 541 NWD GROUP 1 TOGETHER WITH AN INTEREST IN THE COMMON PROPERTY IN PROPORTION TO THE UNIT ENTITLEMENT OF THE STRATA LOT AS SHOWN ON FORM V	356.47
130-589-06-0023	STRATA LOT 23 PLAN EPS8733 DISTRICT LOT 541 NWD GROUP 1 TOGETHER WITH AN INTEREST IN THE COMMON PROPERTY IN PROPORTION TO THE UNIT ENTITLEMENT OF THE STRATA LOT AS SHOWN ON FORM V	577.99
130-589-06-0024	STRATA LOT 24 PLAN EPS8733 DISTRICT LOT 541 NWD GROUP 1 TOGETHER WITH AN INTEREST IN THE COMMON PROPERTY IN PROPORTION TO THE UNIT ENTITLEMENT OF THE STRATA LOT AS SHOWN ON FORM V	639.56
130-589-06-0025	STRATA LOT 25 PLAN EPS8733 DISTRICT LOT 541 NWD GROUP 1 TOGETHER WITH AN INTEREST IN THE COMMON PROPERTY IN PROPORTION TO THE UNIT ENTITLEMENT OF THE STRATA LOT AS SHOWN ON FORM V	597.89
130-589-06-0026	STRATA LOT 26 PLAN EPS8733 DISTRICT LOT 541 NWD GROUP 1 TOGETHER WITH AN INTEREST IN THE COMMON PROPERTY IN PROPORTION TO THE UNIT ENTITLEMENT OF THE STRATA LOT AS SHOWN ON FORM V	265.34
130-589-06-0027	STRATA LOT 27 PLAN EPS8733 DISTRICT LOT 541 NWD GROUP 1 TOGETHER WITH AN INTEREST IN THE COMMON PROPERTY IN PROPORTION TO THE UNIT ENTITLEMENT OF THE STRATA LOT AS SHOWN ON FORM V	303.78
130-589-06-0028	STRATA LOT 28 PLAN EPS8733 DISTRICT LOT 541 NWD GROUP 1 TOGETHER WITH AN INTEREST IN THE COMMON PROPERTY IN PROPORTION TO THE UNIT ENTITLEMENT OF THE STRATA LOT AS SHOWN ON FORM V	337.39
130-589-06-0029	STRATA LOT 29 PLAN EPS8733 DISTRICT LOT 541 NWD GROUP 1 TOGETHER WITH AN INTEREST IN THE COMMON PROPERTY IN PROPORTION TO THE UNIT ENTITLEMENT OF THE STRATA LOT AS SHOWN ON FORM V	448.42
130-589-06-0030	STRATA LOT 30 PLAN EPS8733 DISTRICT LOT 541 NWD GROUP 1 TOGETHER WITH AN INTEREST IN THE COMMON PROPERTY IN PROPORTION TO THE UNIT ENTITLEMENT OF THE STRATA LOT AS SHOWN ON FORM V	382.28
130-589-06-0031	STRATA LOT 31 PLAN EPS8733 DISTRICT LOT 541 NWD GROUP 1 TOGETHER WITH AN INTEREST IN THE COMMON PROPERTY IN PROPORTION TO THE UNIT ENTITLEMENT OF THE STRATA LOT AS SHOWN ON FORM V	359.97
130-589-06-0032	STRATA LOT 32 PLAN EPS8733 DISTRICT LOT 541 NWD GROUP 1 TOGETHER WITH AN INTEREST IN THE COMMON PROPERTY IN PROPORTION TO THE UNIT ENTITLEMENT OF THE STRATA LOT AS SHOWN ON FORM V	585.79
130-589-06-0033	STRATA LOT 33 PLAN EPS8733 DISTRICT LOT 541 NWD GROUP 1 TOGETHER WITH AN INTEREST IN THE COMMON PROPERTY IN	644.13

	PROPORTION TO THE UNIT ENTITLEMENT OF THE STRATA LOT AS SHOWN ON FORM V	
130-589-06-0034	STRATA LOT 34 PLAN EPS8733 DISTRICT LOT 541 NWD GROUP 1 TOGETHER WITH AN INTEREST IN THE COMMON PROPERTY IN PROPORTION TO THE UNIT ENTITLEMENT OF THE STRATA LOT AS SHOWN ON FORM V	602.19
130-589-06-0035	STRATA LOT 35 PLAN EPS8733 DISTRICT LOT 541 NWD GROUP 1 TOGETHER WITH AN INTEREST IN THE COMMON PROPERTY IN PROPORTION TO THE UNIT ENTITLEMENT OF THE STRATA LOT AS SHOWN ON FORM V	267.22
130-589-06-0036	STRATA LOT 36 PLAN EPS8733 DISTRICT LOT 541 NWD GROUP 1 TOGETHER WITH AN INTEREST IN THE COMMON PROPERTY IN PROPORTION TO THE UNIT ENTITLEMENT OF THE STRATA LOT AS SHOWN ON FORM V	305.93
130-589-06-0037	STRATA LOT 37 PLAN EPS8733 DISTRICT LOT 541 NWD GROUP 1 TOGETHER WITH AN INTEREST IN THE COMMON PROPERTY IN PROPORTION TO THE UNIT ENTITLEMENT OF THE STRATA LOT AS SHOWN ON FORM V	339.54
130-589-06-0038	STRATA LOT 38 PLAN EPS8733 DISTRICT LOT 541 NWD GROUP 1 TOGETHER WITH AN INTEREST IN THE COMMON PROPERTY IN PROPORTION TO THE UNIT ENTITLEMENT OF THE STRATA LOT AS SHOWN ON FORM V	476.37
130-589-06-0039	STRATA LOT 39 PLAN EPS8733 DISTRICT LOT 541 NWD GROUP 1 TOGETHER WITH AN INTEREST IN THE COMMON PROPERTY IN PROPORTION TO THE UNIT ENTITLEMENT OF THE STRATA LOT AS SHOWN ON FORM V	384.43
130-589-06-0040	STRATA LOT 40 PLAN EPS8733 DISTRICT LOT 541 NWD GROUP 1 TOGETHER WITH AN INTEREST IN THE COMMON PROPERTY IN PROPORTION TO THE UNIT ENTITLEMENT OF THE STRATA LOT AS SHOWN ON FORM V	362.12
130-589-06-0041	STRATA LOT 41 PLAN EPS8733 DISTRICT LOT 541 NWD GROUP 1 TOGETHER WITH AN INTEREST IN THE COMMON PROPERTY IN PROPORTION TO THE UNIT ENTITLEMENT OF THE STRATA LOT AS SHOWN ON FORM V	591.17
130-589-06-0042	STRATA LOT 42 PLAN EPS8733 DISTRICT LOT 541 NWD GROUP 1 TOGETHER WITH AN INTEREST IN THE COMMON PROPERTY IN PROPORTION TO THE UNIT ENTITLEMENT OF THE STRATA LOT AS SHOWN ON FORM V	633.37
130-589-06-0043	STRATA LOT 43 PLAN EPS8733 DISTRICT LOT 541 NWD GROUP 1 TOGETHER WITH AN INTEREST IN THE COMMON PROPERTY IN PROPORTION TO THE UNIT ENTITLEMENT OF THE STRATA LOT AS SHOWN ON FORM V	606.49
130-589-06-0044	STRATA LOT 44 PLAN EPS8733 DISTRICT LOT 541 NWD GROUP 1 TOGETHER WITH AN INTEREST IN THE COMMON PROPERTY IN PROPORTION TO THE UNIT ENTITLEMENT OF THE STRATA LOT AS SHOWN ON FORM V	268.83
130-589-06-0045	STRATA LOT 45 PLAN EPS8733 DISTRICT LOT 541 NWD GROUP 1 TOGETHER WITH AN INTEREST IN THE COMMON PROPERTY IN PROPORTION TO THE UNIT ENTITLEMENT OF THE STRATA LOT AS SHOWN ON FORM V	308.35
130-589-	STRATA LOT 46 PLAN EPS8733 DISTRICT LOT 541 NWD GROUP 1	342.76

06-0046	TOGETHER WITH AN INTEREST IN THE COMMON PROPERTY IN PROPORTION TO THE UNIT ENTITLEMENT OF THE STRATA LOT AS SHOWN ON FORM V	
130-589-06-0047	STRATA LOT 47 PLAN EPS8733 DISTRICT LOT 541 NWD GROUP 1 TOGETHER WITH AN INTEREST IN THE COMMON PROPERTY IN PROPORTION TO THE UNIT ENTITLEMENT OF THE STRATA LOT AS SHOWN ON FORM V	479.06
130-589-06-0048	STRATA LOT 48 PLAN EPS8733 DISTRICT LOT 541 NWD GROUP 1 TOGETHER WITH AN INTEREST IN THE COMMON PROPERTY IN PROPORTION TO THE UNIT ENTITLEMENT OF THE STRATA LOT AS SHOWN ON FORM V	387.93
130-589-06-0049	STRATA LOT 49 PLAN EPS8733 DISTRICT LOT 541 NWD GROUP 1 TOGETHER WITH AN INTEREST IN THE COMMON PROPERTY IN PROPORTION TO THE UNIT ENTITLEMENT OF THE STRATA LOT AS SHOWN ON FORM V	365.08
130-589-06-0050	STRATA LOT 50 PLAN EPS8733 DISTRICT LOT 541 NWD GROUP 1 TOGETHER WITH AN INTEREST IN THE COMMON PROPERTY IN PROPORTION TO THE UNIT ENTITLEMENT OF THE STRATA LOT AS SHOWN ON FORM V	593.59
130-589-06-0051	STRATA LOT 51 PLAN EPS8733 DISTRICT LOT 541 NWD GROUP 1 TOGETHER WITH AN INTEREST IN THE COMMON PROPERTY IN PROPORTION TO THE UNIT ENTITLEMENT OF THE STRATA LOT AS SHOWN ON FORM V	654.61
130-589-06-0052	STRATA LOT 52 PLAN EPS8733 DISTRICT LOT 541 NWD GROUP 1 TOGETHER WITH AN INTEREST IN THE COMMON PROPERTY IN PROPORTION TO THE UNIT ENTITLEMENT OF THE STRATA LOT AS SHOWN ON FORM V	611.87
130-589-06-0053	STRATA LOT 53 PLAN EPS8733 DISTRICT LOT 541 NWD GROUP 1 TOGETHER WITH AN INTEREST IN THE COMMON PROPERTY IN PROPORTION TO THE UNIT ENTITLEMENT OF THE STRATA LOT AS SHOWN ON FORM V	270.72
130-589-06-0054	STRATA LOT 54 PLAN EPS8733 DISTRICT LOT 541 NWD GROUP 1 TOGETHER WITH AN INTEREST IN THE COMMON PROPERTY IN PROPORTION TO THE UNIT ENTITLEMENT OF THE STRATA LOT AS SHOWN ON FORM V	310.5
130-589-06-0055	STRATA LOT 55 PLAN EPS8733 DISTRICT LOT 541 NWD GROUP 1 TOGETHER WITH AN INTEREST IN THE COMMON PROPERTY IN PROPORTION TO THE UNIT ENTITLEMENT OF THE STRATA LOT AS SHOWN ON FORM V	344.65
130-589-06-0056	STRATA LOT 56 PLAN EPS8733 DISTRICT LOT 541 NWD GROUP 1 TOGETHER WITH AN INTEREST IN THE COMMON PROPERTY IN PROPORTION TO THE UNIT ENTITLEMENT OF THE STRATA LOT AS SHOWN ON FORM V	484.44
130-589-06-0057	STRATA LOT 57 PLAN EPS8733 DISTRICT LOT 541 NWD GROUP 1 TOGETHER WITH AN INTEREST IN THE COMMON PROPERTY IN PROPORTION TO THE UNIT ENTITLEMENT OF THE STRATA LOT AS SHOWN ON FORM V	389.81
130-589-06-0058	STRATA LOT 58 PLAN EPS8733 DISTRICT LOT 541 NWD GROUP 1 TOGETHER WITH AN INTEREST IN THE COMMON PROPERTY IN PROPORTION TO THE UNIT ENTITLEMENT OF THE STRATA LOT AS SHOWN ON FORM V	367.5

130-589-06-0059	STRATA LOT 59 PLAN EPS8733 DISTRICT LOT 541 NWD GROUP 1 TOGETHER WITH AN INTEREST IN THE COMMON PROPERTY IN PROPORTION TO THE UNIT ENTITLEMENT OF THE STRATA LOT AS SHOWN ON FORM V	600.84
130-589-06-0060	STRATA LOT 60 PLAN EPS8733 DISTRICT LOT 541 NWD GROUP 1 TOGETHER WITH AN INTEREST IN THE COMMON PROPERTY IN PROPORTION TO THE UNIT ENTITLEMENT OF THE STRATA LOT AS SHOWN ON FORM V	659.99
130-589-06-0061	STRATA LOT 61 PLAN EPS8733 DISTRICT LOT 541 NWD GROUP 1 TOGETHER WITH AN INTEREST IN THE COMMON PROPERTY IN PROPORTION TO THE UNIT ENTITLEMENT OF THE STRATA LOT AS SHOWN ON FORM V	616.17
130-589-06-0062	STRATA LOT 62 PLAN EPS8733 DISTRICT LOT 541 NWD GROUP 1 TOGETHER WITH AN INTEREST IN THE COMMON PROPERTY IN PROPORTION TO THE UNIT ENTITLEMENT OF THE STRATA LOT AS SHOWN ON FORM V	273.14
130-589-06-0063	STRATA LOT 63 PLAN EPS8733 DISTRICT LOT 541 NWD GROUP 1 TOGETHER WITH AN INTEREST IN THE COMMON PROPERTY IN PROPORTION TO THE UNIT ENTITLEMENT OF THE STRATA LOT AS SHOWN ON FORM V	312.65
130-589-06-0064	STRATA LOT 64 PLAN EPS8733 DISTRICT LOT 541 NWD GROUP 1 TOGETHER WITH AN INTEREST IN THE COMMON PROPERTY IN PROPORTION TO THE UNIT ENTITLEMENT OF THE STRATA LOT AS SHOWN ON FORM V	347.06
130-589-06-0065	STRATA LOT 65 PLAN EPS8733 DISTRICT LOT 541 NWD GROUP 1 TOGETHER WITH AN INTEREST IN THE COMMON PROPERTY IN PROPORTION TO THE UNIT ENTITLEMENT OF THE STRATA LOT AS SHOWN ON FORM V	488.74
130-589-06-0066	STRATA LOT 66 PLAN EPS8733 DISTRICT LOT 541 NWD GROUP 1 TOGETHER WITH AN INTEREST IN THE COMMON PROPERTY IN PROPORTION TO THE UNIT ENTITLEMENT OF THE STRATA LOT AS SHOWN ON FORM V	372.07
130-589-06-0067	STRATA LOT 67 PLAN EPS8733 DISTRICT LOT 541 NWD GROUP 1 TOGETHER WITH AN INTEREST IN THE COMMON PROPERTY IN PROPORTION TO THE UNIT ENTITLEMENT OF THE STRATA LOT AS SHOWN ON FORM V	362.93
130-589-06-0068	STRATA LOT 68 PLAN EPS8733 DISTRICT LOT 541 NWD GROUP 1 TOGETHER WITH AN INTEREST IN THE COMMON PROPERTY IN PROPORTION TO THE UNIT ENTITLEMENT OF THE STRATA LOT AS SHOWN ON FORM V	589.02
130-589-06-0069	STRATA LOT 69 PLAN EPS8733 DISTRICT LOT 541 NWD GROUP 1 TOGETHER WITH AN INTEREST IN THE COMMON PROPERTY IN PROPORTION TO THE UNIT ENTITLEMENT OF THE STRATA LOT AS SHOWN ON FORM V	665.1
130-589-06-0070	STRATA LOT 70 PLAN EPS8733 DISTRICT LOT 541 NWD GROUP 1 TOGETHER WITH AN INTEREST IN THE COMMON PROPERTY IN PROPORTION TO THE UNIT ENTITLEMENT OF THE STRATA LOT AS SHOWN ON FORM V	602.73
130-589-06-0071	STRATA LOT 71 PLAN EPS8733 DISTRICT LOT 541 NWD GROUP 1 TOGETHER WITH AN INTEREST IN THE COMMON PROPERTY IN PROPORTION TO THE UNIT ENTITLEMENT OF THE STRATA LOT AS	274.75

	SHOWN ON FORM V	
130-589-06-0072	STRATA LOT 72 PLAN EPS8733 DISTRICT LOT 541 NWD GROUP 1 TOGETHER WITH AN INTEREST IN THE COMMON PROPERTY IN PROPORTION TO THE UNIT ENTITLEMENT OF THE STRATA LOT AS SHOWN ON FORM V	314.8
130-589-06-0073	STRATA LOT 73 PLAN EPS8733 DISTRICT LOT 541 NWD GROUP 1 TOGETHER WITH AN INTEREST IN THE COMMON PROPERTY IN PROPORTION TO THE UNIT ENTITLEMENT OF THE STRATA LOT AS SHOWN ON FORM V	349.48
130-589-06-0074	STRATA LOT 74 PLAN EPS8733 DISTRICT LOT 541 NWD GROUP 1 TOGETHER WITH AN INTEREST IN THE COMMON PROPERTY IN PROPORTION TO THE UNIT ENTITLEMENT OF THE STRATA LOT AS SHOWN ON FORM V	490.08
130-589-06-0075	STRATA LOT 75 PLAN EPS8733 DISTRICT LOT 541 NWD GROUP 1 TOGETHER WITH AN INTEREST IN THE COMMON PROPERTY IN PROPORTION TO THE UNIT ENTITLEMENT OF THE STRATA LOT AS SHOWN ON FORM V	396.26
130-589-06-0076	STRATA LOT 76 PLAN EPS8733 DISTRICT LOT 541 NWD GROUP 1 TOGETHER WITH AN INTEREST IN THE COMMON PROPERTY IN PROPORTION TO THE UNIT ENTITLEMENT OF THE STRATA LOT AS SHOWN ON FORM V	373.14
130-589-06-0077	STRATA LOT 77 PLAN EPS8733 DISTRICT LOT 541 NWD GROUP 1 TOGETHER WITH AN INTEREST IN THE COMMON PROPERTY IN PROPORTION TO THE UNIT ENTITLEMENT OF THE STRATA LOT AS SHOWN ON FORM V	609.18
130-589-06-0078	STRATA LOT 78 PLAN EPS8733 DISTRICT LOT 541 NWD GROUP 1 TOGETHER WITH AN INTEREST IN THE COMMON PROPERTY IN PROPORTION TO THE UNIT ENTITLEMENT OF THE STRATA LOT AS SHOWN ON FORM V	669.67
130-589-06-0079	STRATA LOT 79 PLAN EPS8733 DISTRICT LOT 541 NWD GROUP 1 TOGETHER WITH AN INTEREST IN THE COMMON PROPERTY IN PROPORTION TO THE UNIT ENTITLEMENT OF THE STRATA LOT AS SHOWN ON FORM V	626.65
130-589-06-0080	STRATA LOT 80 PLAN EPS8733 DISTRICT LOT 541 NWD GROUP 1 TOGETHER WITH AN INTEREST IN THE COMMON PROPERTY IN PROPORTION TO THE UNIT ENTITLEMENT OF THE STRATA LOT AS SHOWN ON FORM V	276.36
130-589-06-0081	STRATA LOT 81 PLAN EPS8733 DISTRICT LOT 541 NWD GROUP 1 TOGETHER WITH AN INTEREST IN THE COMMON PROPERTY IN PROPORTION TO THE UNIT ENTITLEMENT OF THE STRATA LOT AS SHOWN ON FORM V	316.96
130-589-06-0082	STRATA LOT 82 PLAN EPS8733 DISTRICT LOT 541 NWD GROUP 1 TOGETHER WITH AN INTEREST IN THE COMMON PROPERTY IN PROPORTION TO THE UNIT ENTITLEMENT OF THE STRATA LOT AS SHOWN ON FORM V	351.64
130-589-06-0083	STRATA LOT 83 PLAN EPS8733 DISTRICT LOT 541 NWD GROUP 1 TOGETHER WITH AN INTEREST IN THE COMMON PROPERTY IN PROPORTION TO THE UNIT ENTITLEMENT OF THE STRATA LOT AS SHOWN ON FORM V	494.65
130-589-06-0084	STRATA LOT 84 PLAN EPS8733 DISTRICT LOT 541 NWD GROUP 1 TOGETHER WITH AN INTEREST IN THE COMMON PROPERTY IN	543.58

	PROPORTION TO THE UNIT ENTITLEMENT OF THE STRATA LOT AS SHOWN ON FORM V	
130-589-06-0085	STRATA LOT 85 PLAN EPS8733 DISTRICT LOT 541 NWD GROUP 1 TOGETHER WITH AN INTEREST IN THE COMMON PROPERTY IN PROPORTION TO THE UNIT ENTITLEMENT OF THE STRATA LOT AS SHOWN ON FORM V	376.1
130-589-06-0086	STRATA LOT 86 PLAN EPS8733 DISTRICT LOT 541 NWD GROUP 1 TOGETHER WITH AN INTEREST IN THE COMMON PROPERTY IN PROPORTION TO THE UNIT ENTITLEMENT OF THE STRATA LOT AS SHOWN ON FORM V	589.02
130-589-06-0087	STRATA LOT 87 PLAN EPS8733 DISTRICT LOT 541 NWD GROUP 1 TOGETHER WITH AN INTEREST IN THE COMMON PROPERTY IN PROPORTION TO THE UNIT ENTITLEMENT OF THE STRATA LOT AS SHOWN ON FORM V	674.77
130-589-06-0088	STRATA LOT 88 PLAN EPS8733 DISTRICT LOT 541 NWD GROUP 1 TOGETHER WITH AN INTEREST IN THE COMMON PROPERTY IN PROPORTION TO THE UNIT ENTITLEMENT OF THE STRATA LOT AS SHOWN ON FORM V	631.22
130-589-06-0089	STRATA LOT 89 PLAN EPS8733 DISTRICT LOT 541 NWD GROUP 1 TOGETHER WITH AN INTEREST IN THE COMMON PROPERTY IN PROPORTION TO THE UNIT ENTITLEMENT OF THE STRATA LOT AS SHOWN ON FORM V	278.24
130-589-06-0090	STRATA LOT 90 PLAN EPS8733 DISTRICT LOT 541 NWD GROUP 1 TOGETHER WITH AN INTEREST IN THE COMMON PROPERTY IN PROPORTION TO THE UNIT ENTITLEMENT OF THE STRATA LOT AS SHOWN ON FORM V	319.11
130-589-06-0091	STRATA LOT 91 PLAN EPS8733 DISTRICT LOT 541 NWD GROUP 1 TOGETHER WITH AN INTEREST IN THE COMMON PROPERTY IN PROPORTION TO THE UNIT ENTITLEMENT OF THE STRATA LOT AS SHOWN ON FORM V	354.32
130-589-06-0092	STRATA LOT 92 PLAN EPS8733 DISTRICT LOT 541 NWD GROUP 1 TOGETHER WITH AN INTEREST IN THE COMMON PROPERTY IN PROPORTION TO THE UNIT ENTITLEMENT OF THE STRATA LOT AS SHOWN ON FORM V	498.42
130-589-06-0093	STRATA LOT 93 PLAN EPS8733 DISTRICT LOT 541 NWD GROUP 1 TOGETHER WITH AN INTEREST IN THE COMMON PROPERTY IN PROPORTION TO THE UNIT ENTITLEMENT OF THE STRATA LOT AS SHOWN ON FORM V	400.83
130-589-06-0094	STRATA LOT 94 PLAN EPS8733 DISTRICT LOT 541 NWD GROUP 1 TOGETHER WITH AN INTEREST IN THE COMMON PROPERTY IN PROPORTION TO THE UNIT ENTITLEMENT OF THE STRATA LOT AS SHOWN ON FORM V	377.98
130-589-06-0095	STRATA LOT 95 PLAN EPS8733 DISTRICT LOT 541 NWD GROUP 1 TOGETHER WITH AN INTEREST IN THE COMMON PROPERTY IN PROPORTION TO THE UNIT ENTITLEMENT OF THE STRATA LOT AS SHOWN ON FORM V	618.86
130-589-06-0096	STRATA LOT 96 PLAN EPS8733 DISTRICT LOT 541 NWD GROUP 1 TOGETHER WITH AN INTEREST IN THE COMMON PROPERTY IN PROPORTION TO THE UNIT ENTITLEMENT OF THE STRATA LOT AS SHOWN ON FORM V	663.21
130-589-	STRATA LOT 97 PLAN EPS8733 DISTRICT LOT 541 NWD GROUP 1	634.45

06-0097	TOGETHER WITH AN INTEREST IN THE COMMON PROPERTY IN PROPORTION TO THE UNIT ENTITLEMENT OF THE STRATA LOT AS SHOWN ON FORM V	
130-589-06-0098	STRATA LOT 98 PLAN EPS8733 DISTRICT LOT 541 NWD GROUP 1 TOGETHER WITH AN INTEREST IN THE COMMON PROPERTY IN PROPORTION TO THE UNIT ENTITLEMENT OF THE STRATA LOT AS SHOWN ON FORM V	280.66
130-589-06-0099	STRATA LOT 99 PLAN EPS8733 DISTRICT LOT 541 NWD GROUP 1 TOGETHER WITH AN INTEREST IN THE COMMON PROPERTY IN PROPORTION TO THE UNIT ENTITLEMENT OF THE STRATA LOT AS SHOWN ON FORM V	321.26
130-589-06-0100	STRATA LOT 100 PLAN EPS8733 DISTRICT LOT 541 NWD GROUP 1 TOGETHER WITH AN INTEREST IN THE COMMON PROPERTY IN PROPORTION TO THE UNIT ENTITLEMENT OF THE STRATA LOT AS SHOWN ON FORM V	357.01
130-589-06-0101	STRATA LOT 101 PLAN EPS8733 DISTRICT LOT 541 NWD GROUP 1 TOGETHER WITH AN INTEREST IN THE COMMON PROPERTY IN PROPORTION TO THE UNIT ENTITLEMENT OF THE STRATA LOT AS SHOWN ON FORM V	501.64
130-589-06-0102	STRATA LOT 102 PLAN EPS8733 DISTRICT LOT 541 NWD GROUP 1 TOGETHER WITH AN INTEREST IN THE COMMON PROPERTY IN PROPORTION TO THE UNIT ENTITLEMENT OF THE STRATA LOT AS SHOWN ON FORM V	404.06
130-589-06-0103	STRATA LOT 103 PLAN EPS8733 DISTRICT LOT 541 NWD GROUP 1 TOGETHER WITH AN INTEREST IN THE COMMON PROPERTY IN PROPORTION TO THE UNIT ENTITLEMENT OF THE STRATA LOT AS SHOWN ON FORM V	380.67
130-589-06-0104	STRATA LOT 104 PLAN EPS8733 DISTRICT LOT 541 NWD GROUP 1 TOGETHER WITH AN INTEREST IN THE COMMON PROPERTY IN PROPORTION TO THE UNIT ENTITLEMENT OF THE STRATA LOT AS SHOWN ON FORM V	621.28
130-589-06-0105	STRATA LOT 105 PLAN EPS8733 DISTRICT LOT 541 NWD GROUP 1 TOGETHER WITH AN INTEREST IN THE COMMON PROPERTY IN PROPORTION TO THE UNIT ENTITLEMENT OF THE STRATA LOT AS SHOWN ON FORM V	684.72
130-589-06-0106	STRATA LOT 106 PLAN EPS8733 DISTRICT LOT 541 NWD GROUP 1 TOGETHER WITH AN INTEREST IN THE COMMON PROPERTY IN PROPORTION TO THE UNIT ENTITLEMENT OF THE STRATA LOT AS SHOWN ON FORM V	639.83
130-589-06-0107	STRATA LOT 107 PLAN EPS8733 DISTRICT LOT 541 NWD GROUP 1 TOGETHER WITH AN INTEREST IN THE COMMON PROPERTY IN PROPORTION TO THE UNIT ENTITLEMENT OF THE STRATA LOT AS SHOWN ON FORM V	282.28
130-589-06-0108	STRATA LOT 108 PLAN EPS8733 DISTRICT LOT 541 NWD GROUP 1 TOGETHER WITH AN INTEREST IN THE COMMON PROPERTY IN PROPORTION TO THE UNIT ENTITLEMENT OF THE STRATA LOT AS SHOWN ON FORM V	323.68
130-589-06-0109	STRATA LOT 109 PLAN EPS8733 DISTRICT LOT 541 NWD GROUP 1 TOGETHER WITH AN INTEREST IN THE COMMON PROPERTY IN PROPORTION TO THE UNIT ENTITLEMENT OF THE STRATA LOT AS SHOWN ON FORM V	359.16

130-589-06-0110	STRATA LOT 110 PLAN EPS8733 DISTRICT LOT 541 NWD GROUP 1 TOGETHER WITH AN INTEREST IN THE COMMON PROPERTY IN PROPORTION TO THE UNIT ENTITLEMENT OF THE STRATA LOT AS SHOWN ON FORM V	505.41
130-589-06-0111	STRATA LOT 111 PLAN EPS8733 DISTRICT LOT 541 NWD GROUP 1 TOGETHER WITH AN INTEREST IN THE COMMON PROPERTY IN PROPORTION TO THE UNIT ENTITLEMENT OF THE STRATA LOT AS SHOWN ON FORM V	384.97
130-589-06-0112	STRATA LOT 112 PLAN EPS8733 DISTRICT LOT 541 NWD GROUP 1 TOGETHER WITH AN INTEREST IN THE COMMON PROPERTY IN PROPORTION TO THE UNIT ENTITLEMENT OF THE STRATA LOT AS SHOWN ON FORM V	380.4
130-589-06-0113	STRATA LOT 113 PLAN EPS8733 DISTRICT LOT 541 NWD GROUP 1 TOGETHER WITH AN INTEREST IN THE COMMON PROPERTY IN PROPORTION TO THE UNIT ENTITLEMENT OF THE STRATA LOT AS SHOWN ON FORM V	628
130-589-06-0114	STRATA LOT 114 PLAN EPS8733 DISTRICT LOT 541 NWD GROUP 1 TOGETHER WITH AN INTEREST IN THE COMMON PROPERTY IN PROPORTION TO THE UNIT ENTITLEMENT OF THE STRATA LOT AS SHOWN ON FORM V	672.89
130-589-06-0115	STRATA LOT 115 PLAN EPS8733 DISTRICT LOT 541 NWD GROUP 1 TOGETHER WITH AN INTEREST IN THE COMMON PROPERTY IN PROPORTION TO THE UNIT ENTITLEMENT OF THE STRATA LOT AS SHOWN ON FORM V	640.36
130-589-06-0116	STRATA LOT 116 PLAN EPS8733 DISTRICT LOT 541 NWD GROUP 1 TOGETHER WITH AN INTEREST IN THE COMMON PROPERTY IN PROPORTION TO THE UNIT ENTITLEMENT OF THE STRATA LOT AS SHOWN ON FORM V	284.43
130-589-06-0117	STRATA LOT 117 PLAN EPS8733 DISTRICT LOT 541 NWD GROUP 1 TOGETHER WITH AN INTEREST IN THE COMMON PROPERTY IN PROPORTION TO THE UNIT ENTITLEMENT OF THE STRATA LOT AS SHOWN ON FORM V	325.56
130-589-06-0118	STRATA LOT 118 PLAN EPS8733 DISTRICT LOT 541 NWD GROUP 1 TOGETHER WITH AN INTEREST IN THE COMMON PROPERTY IN PROPORTION TO THE UNIT ENTITLEMENT OF THE STRATA LOT AS SHOWN ON FORM V	361.85
130-589-06-0119	STRATA LOT 119 PLAN EPS8733 DISTRICT LOT 541 NWD GROUP 1 TOGETHER WITH AN INTEREST IN THE COMMON PROPERTY IN PROPORTION TO THE UNIT ENTITLEMENT OF THE STRATA LOT AS SHOWN ON FORM V	509.17
130-589-06-0120	STRATA LOT 120 PLAN EPS8733 DISTRICT LOT 541 NWD GROUP 1 TOGETHER WITH AN INTEREST IN THE COMMON PROPERTY IN PROPORTION TO THE UNIT ENTITLEMENT OF THE STRATA LOT AS SHOWN ON FORM V	409.17
130-589-06-0121	STRATA LOT 121 PLAN EPS8733 DISTRICT LOT 541 NWD GROUP 1 TOGETHER WITH AN INTEREST IN THE COMMON PROPERTY IN PROPORTION TO THE UNIT ENTITLEMENT OF THE STRATA LOT AS SHOWN ON FORM V	378.52
130-589-06-0122	STRATA LOT 122 PLAN EPS8733 DISTRICT LOT 541 NWD GROUP 1 TOGETHER WITH AN INTEREST IN THE COMMON PROPERTY IN PROPORTION TO THE UNIT ENTITLEMENT OF THE STRATA LOT AS	615.63

	SHOWN ON FORM V	
130-589-06-0123	STRATA LOT 123 PLAN EPS8733 DISTRICT LOT 541 NWD GROUP 1 TOGETHER WITH AN INTEREST IN THE COMMON PROPERTY IN PROPORTION TO THE UNIT ENTITLEMENT OF THE STRATA LOT AS SHOWN ON FORM V	695.47
130-589-06-0124	STRATA LOT 124 PLAN EPS8733 DISTRICT LOT 541 NWD GROUP 1 TOGETHER WITH AN INTEREST IN THE COMMON PROPERTY IN PROPORTION TO THE UNIT ENTITLEMENT OF THE STRATA LOT AS SHOWN ON FORM V	629.88
130-589-06-0125	STRATA LOT 125 PLAN EPS8733 DISTRICT LOT 541 NWD GROUP 1 TOGETHER WITH AN INTEREST IN THE COMMON PROPERTY IN PROPORTION TO THE UNIT ENTITLEMENT OF THE STRATA LOT AS SHOWN ON FORM V	285.77
130-589-06-0126	STRATA LOT 126 PLAN EPS8733 DISTRICT LOT 541 NWD GROUP 1 TOGETHER WITH AN INTEREST IN THE COMMON PROPERTY IN PROPORTION TO THE UNIT ENTITLEMENT OF THE STRATA LOT AS SHOWN ON FORM V	327.71
130-589-06-0127	STRATA LOT 127 PLAN EPS8733 DISTRICT LOT 541 NWD GROUP 1 TOGETHER WITH AN INTEREST IN THE COMMON PROPERTY IN PROPORTION TO THE UNIT ENTITLEMENT OF THE STRATA LOT AS SHOWN ON FORM V	364
130-589-06-0128	STRATA LOT 128 PLAN EPS8733 DISTRICT LOT 541 NWD GROUP 1 TOGETHER WITH AN INTEREST IN THE COMMON PROPERTY IN PROPORTION TO THE UNIT ENTITLEMENT OF THE STRATA LOT AS SHOWN ON FORM V	314.8
130-589-06-0129	STRATA LOT 129 PLAN EPS8733 DISTRICT LOT 541 NWD GROUP 1 TOGETHER WITH AN INTEREST IN THE COMMON PROPERTY IN PROPORTION TO THE UNIT ENTITLEMENT OF THE STRATA LOT AS SHOWN ON FORM V	412.39
130-589-06-0130	STRATA LOT 130 PLAN EPS8733 DISTRICT LOT 541 NWD GROUP 1 TOGETHER WITH AN INTEREST IN THE COMMON PROPERTY IN PROPORTION TO THE UNIT ENTITLEMENT OF THE STRATA LOT AS SHOWN ON FORM V	389
130-589-06-0131	STRATA LOT 131 PLAN EPS8733 DISTRICT LOT 541 NWD GROUP 1 TOGETHER WITH AN INTEREST IN THE COMMON PROPERTY IN PROPORTION TO THE UNIT ENTITLEMENT OF THE STRATA LOT AS SHOWN ON FORM V	636.6
130-589-06-0132	STRATA LOT 132 PLAN EPS8733 DISTRICT LOT 541 NWD GROUP 1 TOGETHER WITH AN INTEREST IN THE COMMON PROPERTY IN PROPORTION TO THE UNIT ENTITLEMENT OF THE STRATA LOT AS SHOWN ON FORM V	700.04
130-589-06-0133	STRATA LOT 133 PLAN EPS8733 DISTRICT LOT 541 NWD GROUP 1 TOGETHER WITH AN INTEREST IN THE COMMON PROPERTY IN PROPORTION TO THE UNIT ENTITLEMENT OF THE STRATA LOT AS SHOWN ON FORM V	632.03
130-589-06-0134	STRATA LOT 134 PLAN EPS8733 DISTRICT LOT 541 NWD GROUP 1 TOGETHER WITH AN INTEREST IN THE COMMON PROPERTY IN PROPORTION TO THE UNIT ENTITLEMENT OF THE STRATA LOT AS SHOWN ON FORM V	287.65
130-589-06-0135	STRATA LOT 135 PLAN EPS8733 DISTRICT LOT 541 NWD GROUP 1 TOGETHER WITH AN INTEREST IN THE COMMON PROPERTY IN	329.86

	PROPORTION TO THE UNIT ENTITLEMENT OF THE STRATA LOT AS SHOWN ON FORM V	
130-589-06-0136	STRATA LOT 136 PLAN EPS8733 DISTRICT LOT 541 NWD GROUP 1 TOGETHER WITH AN INTEREST IN THE COMMON PROPERTY IN PROPORTION TO THE UNIT ENTITLEMENT OF THE STRATA LOT AS SHOWN ON FORM V	366.42
130-589-06-0137	STRATA LOT 137 PLAN EPS8733 DISTRICT LOT 541 NWD GROUP 1 TOGETHER WITH AN INTEREST IN THE COMMON PROPERTY IN PROPORTION TO THE UNIT ENTITLEMENT OF THE STRATA LOT AS SHOWN ON FORM V	516.16
130-589-06-0138	STRATA LOT 138 PLAN EPS8733 DISTRICT LOT 541 NWD GROUP 1 TOGETHER WITH AN INTEREST IN THE COMMON PROPERTY IN PROPORTION TO THE UNIT ENTITLEMENT OF THE STRATA LOT AS SHOWN ON FORM V	414
130-589-06-0139	STRATA LOT 139 PLAN EPS8733 DISTRICT LOT 541 NWD GROUP 1 TOGETHER WITH AN INTEREST IN THE COMMON PROPERTY IN PROPORTION TO THE UNIT ENTITLEMENT OF THE STRATA LOT AS SHOWN ON FORM V	391.96
130-589-06-0140	STRATA LOT 140 PLAN EPS8733 DISTRICT LOT 541 NWD GROUP 1 TOGETHER WITH AN INTEREST IN THE COMMON PROPERTY IN PROPORTION TO THE UNIT ENTITLEMENT OF THE STRATA LOT AS SHOWN ON FORM V	615.63
130-590-04-0000	LOT 2 BLOCK 23 PLAN VAP210 DISTRICT LOT 541 NEW WESTMINSTER LOT 3 BLOCK 23 PLAN VAP210 DISTRICT LOT 541 NEW WESTMINSTER LAND DISTRICT EXC W 8 FT LOT 4 BLOCK 23 PLAN VAP210 DISTRICT LOT 541 NEW WESTMINSTER LAND DISTRICT LOT 5 BLOCK 23 PLAN VAP210 DISTRICT LOT 541 NEW WESTMINSTER LAND DISTRICT LOT 6 BLOCK 23 PLAN VAP210 DISTRICT LOT	11,967.96
130-590-57-0000	LOT B BLOCK 22 PLAN 8227 DISTRICT LOT 541 NEW WESTMINSTER	2,856.79
130-590-94-0000	LOT 17 BLOCK 23 PLAN VAP210 DISTRICT LOT 541 NWD LOT 18 BLOCK 23 PLAN VAP210 DISTRICT LOT 541 NEW WESTMINSTER LAND DISTRICT LOT 19 BLOCK 23 PLAN VAP210 DISTRICT LOT 541 NEW WESTMINSTER LAND DISTRICT LOT 20 BLOCK 23 PLAN VAP210 DISTRICT LOT 541 NEW WESTMINSTER LAND DISTRICT.	13,697.10
130-590-97-0000	LOT A BLOCK 22 PLAN 8227 DISTRICT LOT 541 NEW WESTMINSTER	5,271.84
130-592-21-0000	LOT 11 BLOCK 32 PLAN VAP210 DISTRICT LOT 541 NWD LOT 12 BLOCK 32 PLAN VAP210 DISTRICT LOT 541 NEW WESTMINSTER LAND DISTRICT.	4,913.21
130-592-22-0000	LOT 35 & 36 BLOCK 33 PLAN VAP210 DISTRICT LOT 541 NEW WESTMINSTER LAND DISTRICT.	4,121.50
130-592-34-0000	LOT 33&34 BLOCK 33 PLAN VAP210 DISTRICT LOT 541 NEW WESTMINSTER LAND DISTRICT.	4,008.05
130-592-41-0001	LOT 1 PLAN LMS2007 DISTRICT LOT 541 NEW WESTMINSTER UNDIV 27967/79225 SHARE IN COM PROP THEREIN.	805.16
130-592-41-0002	LOT 2 PLAN LMS2007 DISTRICT LOT 541 NEW WESTMINSTER UNDIV 1416/79225 SHARE IN COM PROP THEREIN.	554.87
130-592-41-0003	LOT 3 PLAN LMS2007 DISTRICT LOT 541 NEW WESTMINSTER UNDIV 1512/79225 SHARE IN COM PROP THEREIN.	586.6

130-592-41-0004	LOT 4 PLAN LMS2007 DISTRICT LOT 541 NEW WESTMINSTER UNDIV 5025/79225 SHARE IN COM PROP THEREIN.	1,136.36
130-592-41-0005	LOT 5 PLAN LMS2007 DISTRICT LOT 541 NEW WESTMINSTER UNDIV 2518/79225 SHARE IN COM PROP THEREIN.	639.02
130-592-41-0006	LOT 6 PLAN LMS2007 DISTRICT LOT 541 NEW WESTMINSTER UNDIV 3579/79225 SHARE IN COM PROP THEREIN.	875.86
130-592-41-0007	LOT 7 PLAN LMS2007 DISTRICT LOT 541 NEW WESTMINSTER UNDIV 3579/79225 SHARE IN COM PROP THEREIN.	886.08
130-592-41-0008	LOT 8 PLAN LMS2007 DISTRICT LOT 541 NEW WESTMINSTER UNDIV 3579/79225 SHARE IN COM PROP THEREIN.	896.29
130-592-41-0009	LOT 9 PLAN LMS2007 DISTRICT LOT 541 NEW WESTMINSTER UNDIV 3579/79225 SHARE IN COM PROP THEREIN.	906.78
130-592-41-0010	LOT 10 PLAN LMS2007 DISTRICT LOT 541 NEW WESTMINSTER UNDIV 3131/79225 SHARE IN COM PROP THEREIN.	814.84
130-592-41-0011	LOT 11 PLAN LMS2007 DISTRICT LOT 541 NEW WESTMINSTER UNDIV 3579/79225 SHARE IN COM PROP THEREIN.	927.21
130-592-41-0012	LOT 12 PLAN LMS2007 DISTRICT LOT 541 NEW WESTMINSTER UNDIV 3579/79225 SHARE IN COM PROP THEREIN.	937.69
130-592-41-0013	LOT 13 PLAN LMS2007 DISTRICT LOT 541 NEW WESTMINSTER UNDIV 3579/79225 SHARE IN COM PROP THEREIN.	947.91
130-592-41-0014	LOT 14 PLAN LMS2007 DISTRICT LOT 541 NEW WESTMINSTER UNDIV 3579/79225 SHARE IN COM PROP THEREIN.	968.34
130-592-41-0015	LOT 15 PLAN LMS2007 DISTRICT LOT 541 NEW WESTMINSTER UNDIV 3131/79225 SHARE IN COM PROP THEREIN.	868.87
130-592-41-0016	LOT 16 PLAN LMS2007 DISTRICT LOT 541 NEW WESTMINSTER UNDIV 3173/79225 SHARE IN COM PROP THEREIN.	933.66
130-592-41-0017	LOT 17 PLAN LMS2007 DISTRICT LOT 541 NEW WESTMINSTER UNDIV 2720/79225 SHARE IN COM PROP THEREIN.	821.02
130-592-46-0000	LOT 31 & 32 BLOCK 33 PLAN VAP210 DISTRICT LOT 541 NEW WESTMINSTER LAND DISTRICT.	3,469.04
130-592-88-0001	LOT 1 PLAN LMS4159 DISTRICT LOT 541 NEW WESTMINSTER UNDIV 4401/73189 SHARE IN COM PROP THEREIN.	1,062.16
130-592-88-0002	LOT 2 PLAN LMS4159 DISTRICT LOT 541 NEW WESTMINSTER UNDIV 2111/73189 SHARE IN COM PROP THEREIN.	665.9
130-592-88-0003	LOT 3 PLAN LMS4159 DISTRICT LOT 541 NEW WESTMINSTER UNDIV 1326/73189 SHARE IN COM PROP THEREIN.	494.12
130-592-88-0004	LOT 4 PLAN LMS4159 DISTRICT LOT 541 NEW WESTMINSTER UNDIV 5325/73189 SHARE IN COM PROP THEREIN.	1,267.82
130-592-88-0005	LOT 5 PLAN LMS4159 DISTRICT LOT 541 NEW WESTMINSTER UNDIV 4154/73189 SHARE IN COM PROP THEREIN.	1,042.54
130-592-88-0006	LOT 6 PLAN LMS4159 DISTRICT LOT 541 NEW WESTMINSTER UNDIV 4154/73189 SHARE IN COM PROP THEREIN.	994.69
130-592-88-0007	LOT 7 PLAN LMS4159 DISTRICT LOT 541 NEW WESTMINSTER UNDIV 3680/73189 SHARE IN COM PROP THEREIN.	907.58
130-592-88-0008	LOT 8 PLAN LMS4159 DISTRICT LOT 541 NEW WESTMINSTER UNDIV 4154/73189 SHARE IN COM PROP THEREIN.	1,018.61
130-592-88-0009	LOT 9 PLAN LMS4159 DISTRICT LOT 541 NEW WESTMINSTER UNDIV 4154/73189 SHARE IN COM PROP THEREIN.	1,030.44
130-592-88-0010	LOT 10 PLAN LMS4159 DISTRICT LOT 541 NEW WESTMINSTER UNDIV 4154/73189 SHARE IN COM PROP THEREIN.	1,042.54

130-592-88-0011	LOT 11 PLAN LMS4159 DISTRICT LOT 541 NEW WESTMINSTER UNDIV 4154/73189 SHARE IN COM PROP THEREIN.	1,054.37
130-592-88-0012	LOT 12 PLAN LMS4159 DISTRICT LOT 541 NEW WESTMINSTER UNDIV 3680/73189 SHARE IN COM PROP THEREIN.	960.54
130-592-88-0013	LOT 13 PLAN LMS4159 DISTRICT LOT 541 NEW WESTMINSTER UNDIV 4154/73189 SHARE IN COM PROP THEREIN.	1,078.29
130-592-88-0014	LOT 14 PLAN LMS4159 DISTRICT LOT 541 NEW WESTMINSTER UNDIV 4154/73189 SHARE IN COM PROP THEREIN.	1,102.22
130-592-88-0015	LOT 15 PLAN LMS4159 DISTRICT LOT 541 NEW WESTMINSTER UNDIV 4154/73189 SHARE IN COM PROP THEREIN.	1,114.05
130-592-88-0016	LOT 16 PLAN LMS4159 DISTRICT LOT 541 NEW WESTMINSTER UNDIV 4154/73189 SHARE IN COM PROP THEREIN.	1,125.88
130-592-88-0017	LOT 17 PLAN LMS4159 DISTRICT LOT 541 NEW WESTMINSTER UNDIV 3680/73189 SHARE IN COM PROP THEREIN.	1,023.99
130-592-88-0018	LOT 18 PLAN LMS4159 DISTRICT LOT 541 NEW WESTMINSTER UNDIV 4154/73189 SHARE IN COM PROP THEREIN.	1,149.80
130-592-88-0019	LOT 19 PLAN LMS4159 DISTRICT LOT 541 NEW WESTMINSTER UNDIV 3292/73189 SHARE IN COM PROP THEREIN.	918.34
130-592-93-0000	LOT C BLOCK 32 PLAN VAP21253 DISTRICT LOT 541 NEW WESTMINSTER EXCEPT PLAN 18505X 18507X EX PLN 19530 40.34 SQ METERS & 4.65 SQ METERS INCLUDED AS ACCESS PORPOSES IN PLAN 18507R EX PL SRW LMP41156.	72,309.94
130-592-96-0000	LOT 24 25&26 BLOCK 33 PLAN VAP210 DISTRICT LOT 541 NEW WESTMINSTER LAND DISTRICT.	6,875.70
130-595-02-0028	STRATA LOT 28 PLAN BCS2044 DISTRICT LOT 541 GROUP 1 NEW WESTMINSTER LAND DISTRICT TOGETHER WITH AN INTEREST IN THE COMMON PROPERTY IN PROPORTION TO THE UNIT ENTITLEMENT OF THE STRATA LOT AS SHOWN ON FORM V	213.19
130-595-02-0029	STRATA LOT 29 PLAN BCS2044 DISTRICT LOT 541 GROUP 1 NEW WESTMINSTER LAND DISTRICT TOGETHER WITH AN INTEREST IN THE COMMON PROPERTY IN PROPORTION TO THE UNIT ENTITLEMENT OF THE STRATA LOT AS SHOWN ON FORM V	213.19
130-595-02-0045	STRATA LOT 45 PLAN BCS2044 DISTRICT LOT 541 GROUP 1 NEW WESTMINSTER LAND DISTRICT TOGETHER WITH AN INTEREST IN THE COMMON PROPERTY IN PROPORTION TO THE UNIT ENTITLEMENT OF THE STRATA LOT AS SHOWN ON FORM V	230.12
130-595-02-0190	LOT 190 PLAN BCS2044 DISTRICT LOT 541 NWD GROUP 1 TOGETHER WITH AN INTEREST IN THE COMMON PROPERTY IN PROPORTION TO THE UNIT ENTITLEMENT OF THE STRATA LOT AS SHOWN ON FORM V.	140.87
130-595-02-0211	LOT 211 PLAN BCS2044 DISTRICT LOT 541 NEW WESTMINSTER GROUP 1.	184.69
130-595-08-0000	BLOCK 43 PLAN BCP975 DISTRICT LOT 541 NWD PARCEL A GROUP 1 EXCEPT PLAN BCP26160 EXC PT ON AIR SPACE PL BCP26160.	22,674.55
130-595-75-0000	PLAN F DISTRICT LOT 541 NWD VOLUMETRIC PCL COLOURED RED ON EXP PL VAP11255 & VOLUME OF 19811 CU YDS.	2,375.96
130-595-94-0000	BLOCK 43 PLAN VAP5428 DISTRICT LOT 541 NEW WESTMINSTER PARCEL B GROUP 1 EXCEPT PLAN 17927X EX PL 13858 & 13859 STATUTORY R OF W PL # 17227 AND EXCEPT PTNS IN SRW PL 17227.	49,275.42
130-595-97-0000	BLOCK 42 PLAN VAP210 DISTRICT LOT 541 NEW WESTMINSTER EXCEPT PLAN 18901 EP13277.	224,144.53

130-600-03-0000	DISTRICT LOT 541 NEW WESTMINSTER PARCEL J EXCEPT PLAN 13341 13985 & 13985A VOLUMETRIC PCL COLOURED RED & VOLUME OF 9868 CU YDS.	1,092.81
130-600-58-0000	BLOCK 53 PLAN BCP35791 DISTRICT LOT 541 NWD PARCEL 1 GROUP 1.	11,646.43
130-600-70-0000	LOT G PLAN LMP52542 DISTRICT LOT 541 NEW WESTMINSTER	30,023.67
130-602-04-0000	LOT A BLOCK 63 PLAN LMP43837 DISTRICT LOT 541 NEW WESTMINSTER	5,814.88
130-602-16-0000	LOT 3 BLOCK 63 PLAN VAP210 DISTRICT LOT 541 NWD LOT 4 BLOCK 63 PLAN VAP210 DISTRICT LOT 541 NEW WESTMINSTER LAND DISTRICT.	5,231.24
130-602-22-0000	LOT 5 BLOCK 63 PLAN VAP210 DISTRICT LOT 541 NEW WESTMINSTER	3,277.09
130-602-27-0000	LOT A BLOCK 62 PLAN VAP210 DISTRICT LOT 541 NWD (REF PL 1534) OF LOT 34 LOT 33 BLOCK 62 PLAN VAP210 DISTRICT LOT 541 NEW WESTMINSTER LAND DISTRICT.	2,972.50
130-602-33-0000	LOT 32 BLOCK 62 PLAN VAP210 DISTRICT LOT 541 NEW WESTMINSTER	1,950.93
130-602-34-0000	BLOCK 63 PLAN BCP18234 DISTRICT LOT 541 NWD PARCEL C GROUP 1.	5,936.67
130-602-38-0000	LOT 8 BLOCK 63 PLAN VAP210 DISTRICT LOT 541 NEW WESTMINSTER	2,798.56
130-602-39-0000	LOT 31 BLOCK 62 PLAN VAP210 DISTRICT LOT 541 NEW WESTMINSTER	1,738.01
130-602-43-0000	LOT 30 BLOCK 62 PLAN VAP210 DISTRICT LOT 541 NEW WESTMINSTER	1,951.20
130-602-55-0000	LOT 1 BLOCK 62 PLAN EPP73454 DISTRICT LOT 541 NWD GROUP 1.	11,898.49
130-602-56-0000	LOT 9 TO 14 BLOCK 63 PLAN VAP210 DISTRICT LOT 541 NEW WESTMINSTER LAND DISTRICT.	15,707.98
130-602-74-0000	LOT B BLOCK 63 PLAN BCP277 DISTRICT LOT 541 NEW WESTMINSTER	2,484.83
130-602-79-0000	LOT 23 BLOCK 62 PLAN VAP210 DISTRICT LOT 541 NEW WESTMINSTER LOT 22 BLOCK 62 PLAN VAP210 DISTRICT LOT 541 NEW WESTMINSTER LAND DISTRICT.	2,945.08
130-602-85-0000	LOT 21 BLOCK 62 PLAN VAP210 DISTRICT LOT 541 NWD	1,795.27
130-602-94-0000	LOT 19 BLOCK 63 PLAN VAP210 DISTRICT LOT 541 NEW WESTMINSTER LOT 18 BLOCK 63 PLAN VAP210 DISTRICT LOT 541 NEW WESTMINSTER LAND DISTRICT.	3,489.74
130-602-97-0000	LOT 20 BLOCK 62 PLAN VAP210 DISTRICT LOT 541 NEW WESTMINSTER	1,738.55
130-604-05-5501	BLOCK 72 PLAN VAP210 DISTRICT LOT 541 NWD	1,065.12
130-604-05-5502	BLOCK 72 PLAN VAP210 DISTRICT LOT 541 NWD	267.71
130-604-06-0000	LOT 1 BLOCK 73 PLAN VAP210 DISTRICT LOT 541 NWD LOT 2 BLOCK 73 PLAN VAP210 DISTRICT LOT 541 NEW WESTMINSTER LAND DISTRICT.	4,593.57

130-604-17-0000	LOT 36 BLOCK 72 PLAN VAP210 DISTRICT LOT 541 NEW WESTMINSTER	1,143.08
130-604-18-0000	LOT 3 BLOCK 73 PLAN VAP210 DISTRICT LOT 541 NEW WESTMINSTER	1,169.97
130-604-21-0000	LOT 35 BLOCK 72 PLAN VAP210 DISTRICT LOT 541 NEW WESTMINSTER	1,425.09
130-604-22-0000	LOT 4 BLOCK 73 PLAN VAP210 DISTRICT LOT 541 NEW WESTMINSTER	1,143.67
130-604-27-0000	LOT 34 BLOCK 72 PLAN VAP210 DISTRICT LOT 541 NEW WESTMINSTER LOT 33 BLOCK 72 PLAN VAP210 DISTRICT LOT 541 NEW WESTMINSTER LAND DISTRICT LOT 33 34&S 2&1HLFINCHES OF 35 BLK 72 DL 541 PLN VAP210 LOT 35 BLOCK 72 PLAN VAP210 DISTRICT LOT 541 NEW WESTMINSTER LAND DISTRICT S 0.208 FEET OF LOT 35.	3,029.22
130-604-30-0000	LOT 6 BLOCK 73 PLAN VAP210 DISTRICT LOT 541 NEW WESTMINSTER LOT 7 BLOCK 73 PLAN VAP210 DISTRICT LOT 541 NEW WESTMINSTER LAND DISTRICT LOT 5 BLOCK 73 PLAN VAP210 DISTRICT LOT 541 NEW WESTMINSTER LAND DISTRICT.	2,253.37
130-604-42-0000	LOT 9 BLOCK 73 PLAN VAP210 DISTRICT LOT 541 NEW WESTMINSTER SIESTA HOTEL LOT 8 BLOCK 73 PLAN VAP210 DISTRICT LOT 541 NEW WESTMINSTER LAND DISTRICT SIESTA HOTEL.	1,483.43
130-604-43-0000	LOT A BLOCK 72 PLAN VAP21849 DISTRICT LOT 541 NWD	9,932.62
130-604-56-0000	LOT 1 PLAN EPP92206 DISTRICT LOT 541 NWD BCAGROUP 1	12,417.18
130-604-59-0000	LOT 27 BLOCK 72 PLAN VAP210 DISTRICT LOT 541 NEW WESTMINSTER	1,144.00
130-604-67-0000	LOT 24 BLOCK 72 PLAN VAP210 DISTRICT LOT 541 NEW WESTMINSTER LOT 25 BLOCK 72 PLAN VAP210 DISTRICT LOT 541 NEW WESTMINSTER LAND DISTRICT LOT 26 BLOCK 72 PLAN VAP210 DISTRICT LOT 541 NEW WESTMINSTER LAND DISTRICT.	3,550.22
130-604-93-0000	LOT 21 BLOCK 72 PLAN VAP210 DISTRICT LOT 541 NWD LOT 22 BLOCK 72 PLAN VAP210 DISTRICT LOT 541 NEW WESTMINSTER LAND DISTRICT LOT 23 BLOCK 72 PLAN VAP210 DISTRICT LOT 541 NEW WESTMINSTER LAND DISTRICT LOT 20 BLOCK 72 PLAN VAP210 DISTRICT LOT 541 NEW WESTMINSTER LAND DISTRICT.	4,755.38
130-604-98-0000	LOT A BLOCK 73 PLAN BCP42690 DISTRICT LOT 541 NWD GROUP 1.	4,321.24
130-606-04-0000	LOT 2 BLOCK 83 PLAN VAP210 DISTRICT LOT 541 NWD LOT 1 BLOCK 83 PLAN VAP210 DISTRICT LOT 541 NEW WESTMINSTER LAND DISTRICT.	8,512.90
130-606-07-0000	LOT 36 BLOCK 82 PLAN VAP210 DISTRICT LOT 541 NEW WESTMINSTER LOT 37 BLOCK 82 PLAN VAP210 DISTRICT LOT 541 NEW WESTMINSTER LAND DISTRICT LOT 38 BLOCK 82 PLAN VAP210 DISTRICT LOT 541 NEW WESTMINSTER LAND DISTRICT LOT 35 BLOCK 82 PLAN VAP210 DISTRICT LOT 541 NEW WESTMINSTER LAND DISTRICT.	3,815.56
130-606-20-0000	LOT 4 BLOCK 83 PLAN VAP210 DISTRICT LOT 541 NWD LOT 3 BLOCK 83 PLAN VAP210 DISTRICT LOT 541 NEW WESTMINSTER LAND DISTRICT.	3,009.06

130-606-28-0000	LOT 5 BLOCK 83 PLAN VAP210 DISTRICT LOT 541 NEW WESTMINSTER	846.83
130-606-36-0000	LOT F BLOCK 83 PLAN BCP10710 DISTRICT LOT 541 NEW WESTMINSTER	1,905.23
130-606-46-0000	LOT G BLOCK 83 PLAN BCP41644 DISTRICT LOT 541 NWD GROUP 1.	948.45
130-606-49-0000	LOT 32 BLOCK 82 PLAN VAP210 DISTRICT LOT 541 NWD LOT 31 BLOCK 82 PLAN VAP210 DISTRICT LOT 541 NEW WESTMINSTER LAND DISTRICT.	1,835.87
130-606-52-0000	LOT E BLOCK 83 PLAN BCP10710 DISTRICT LOT 541 NEW WESTMINSTER	2,060.08
130-606-59-0000	LOT 30 BLOCK 82 PLAN VAP210 DISTRICT LOT 541 NEW WESTMINSTER	900.06
130-606-62-0000	LOT 13 BLOCK 83 PLAN VAP210 DISTRICT LOT 541 NEW WESTMINSTER LOT 12 BLOCK 83 PLAN VAP210 DISTRICT LOT 541 NEW WESTMINSTER LAND DISTRICT VOGUE HOTEL.	1,224.54
130-606-67-0000	LOT 29 BLOCK 82 PLAN VAP210 DISTRICT LOT 541 NEW WESTMINSTER LOT 28 BLOCK 82 PLAN VAP210 DISTRICT LOT 541 NEW WESTMINSTER LAND DISTRICT.	1,694.76
130-606-68-0000	LOT 14 BLOCK 83 PLAN VAP210 DISTRICT LOT 541 NEW WESTMINSTER	846.83
130-606-73-0000	LOT 27 BLOCK 82 PLAN VAP210 DISTRICT LOT 541 NEW WESTMINSTER	881.51
130-606-74-0000	LOT 16 BLOCK 83 PLAN VAP210 DISTRICT LOT 541 NEW WESTMINSTER LOT 15 BLOCK 83 PLAN VAP210 DISTRICT LOT 541 NEW WESTMINSTER LAND DISTRICT.	1,695.38
130-606-81-0000	LOT B BLOCK 82 PLAN VAP7530 DISTRICT LOT 541 NWD AMD (SEE 343505-L) LOT A BLOCK 82 PLAN 7530 DISTRICT LOT 541 NEW WESTMINSTER LAND DISTRICT AMD (SEE 184306-L).	3,443.77
130-606-86-0000	LOT A BLOCK 83 PLAN VAP210 DISTRICT LOT 541 NEW WESTMINSTER	1,645.53
130-606-97-0000	LOT C BLOCK 82 PLAN VAP7530 DISTRICT LOT 541 NWD AMD (SEE 184305L).	2,746.14
130-608-03-0000	BLOCK 92 PLAN BCP34783 DISTRICT LOT 541 NWD PARCEL I GROUP 1.	2,672.88
130-608-08-0000	LOT A BLOCK 93 PLAN VAP15676 DISTRICT LOT 541 NEW WESTMINSTER BEST WESTERN CHATEAU GRANVILLE.	10,704.44
130-608-23-0000	LOT 35 BLOCK 92 PLAN VAP210 DISTRICT LOT 541 NEW WESTMINSTER	903.01
130-608-29-0000	LOT 34 BLOCK 92 PLAN VAP210 DISTRICT LOT 541 NWD LOT 33 BLOCK 92 PLAN VAP210 DISTRICT LOT 541 NEW WESTMINSTER LAND DISTRICT.	252.27
130-608-37-0000	LOT 32 BLOCK 92 PLAN VAP210 DISTRICT LOT 541 NWD	998.72
130-608-38-0000	LOT 7 BLOCK 93 PLAN VAP210 DISTRICT LOT 541 NEW WESTMINSTER	702.73
130-608-43-0000	LOT 31 BLOCK 92 PLAN VAP210 DISTRICT LOT 541 NEW WESTMINSTER LOT 30 BLOCK 92 PLAN VAP210 DISTRICT LOT 541 NEW WESTMINSTER LAND DISTRICT.	1,693.66
130-608-46-0000	BLOCK 93 PLAN BCP37419 DISTRICT LOT 541 NWD PARCEL C GROUP 1.	701.93

130-608-49-0000	LOT 29 BLOCK 92 PLAN VAP210 DISTRICT LOT 541 NWD	846.85
130-608-55-0000	LOT 28 BLOCK 92 PLAN VAP210 DISTRICT LOT 541 NEW WESTMINSTER	296.26
130-608-63-0000	LOT 27 BLOCK 92 PLAN VAP210 DISTRICT LOT 541 NEW WESTMINSTER LOT 26 BLOCK 92 PLAN VAP210 DISTRICT LOT 541 NEW WESTMINSTER LAND DISTRICT ST HELEN'S HOTEL.	949.52
130-608-70-0000	LOT 14 BLOCK 93 PLAN VAP210 DISTRICT LOT 541 NEW WESTMINSTER HOWARD JOHNSON LOT 15 BLOCK 93 PLAN VAP210 DISTRICT LOT 541 NEW WESTMINSTER LAND DISTRICT HOWARD JOHNSON LOT 16 BLOCK 93 PLAN VAP210 DISTRICT LOT 541 NEW WESTMINSTER LAND DISTRICT HOWARD JOHNSON LOT 13 BLOCK 93 PLAN VAP210 DISTRICT LOT 541 NEW WESTMINSTER LAND DISTRICT	1,128.83
130-608-71-0000	LOT 25 BLOCK 92 PLAN VAP210 DISTRICT LOT 541 NWD	423.41
130-608-75-0000	LOT 24 BLOCK 92 PLAN VAP210 DISTRICT LOT 541 NEW WESTMINSTER	846.83
130-608-79-0000	LOT 23 BLOCK 92 PLAN VAP210 DISTRICT LOT 541 NEW WESTMINSTER EXCEPT PLAN 16147.	423.41
130-608-84-0000	LOT 17 BLOCK 93 PLAN VAP210 DISTRICT LOT 541 NEW WESTMINSTER	677.46
130-608-85-0000	LOT 22 BLOCK 92 PLAN VAP210 DISTRICT LOT 541 NEW WESTMINSTER EXCEPT PLAN 16147.	448.68
130-608-95-0000	LOT 21 BLOCK 92 PLAN VAP210 DISTRICT LOT 541 NEW WESTMINSTER EX PL LMP33436 EX PL OF LEASEHOLD OF ROOF OF 2ND FLR LOT 20 BLOCK 92 PLAN VAP210 DISTRICT LOT 541 NEW WESTMINSTER LAND DISTRICT EX PL LMP33436 EX PL OF LEASEHOLD OF ROOF OF 2ND FLR.	1,782.42
130-608-96-0000	LOT A BLOCK 93 PLAN VAP210 DISTRICT LOT 541 NEW WESTMINSTER	121.24
130-612-04-0000	LOT 2 BLOCK 103 PLAN VAP210 DISTRICT LOT 541 NEW WESTMINSTER LOT 1 BLOCK 103 PLAN VAP210 DISTRICT LOT 541 NEW WESTMINSTER LAND DISTRICT.	1,432.35
130-612-20-0000	LOT 4 BLOCK 103 PLAN VAP210 DISTRICT LOT 541 NEW WESTMINSTER AMBASSADOR HOTEL LOT 3 BLOCK 103 PLAN VAP210 DISTRICT LOT 541 NEW WESTMINSTER LAND DISTRICT AMBASSADOR HOTEL.	3,365.27
130-612-23-0000	LOT 34 BLOCK 102 PLAN VAP210 DISTRICT LOT 541 NEW WESTMINSTER LOT 35 BLOCK 102 PLAN VAP210 DISTRICT LOT 541 NEW WESTMINSTER LAND DISTRICT LOT 36 BLOCK 102 PLAN VAP210 DISTRICT LOT 541 NEW WESTMINSTER LAND DISTRICT LOT 33 BLOCK 102 PLAN VAP210 DISTRICT LOT 541 NEW WESTMINSTER LAND DISTRICT RAMADA INN AND SUITES.	8,951.64
130-612-30-0000	LOT 6 BLOCK 103 PLAN VAP210 DISTRICT LOT 541 NEW WESTMINSTER LOT 5&6 BLOCK 103 PLAN VAP210 DISTRICT LOT 541 NEW WESTMINSTER LAND DISTRICT.	1,695.86
130-612-36-0000	LOT 7 BLOCK 103 PLAN VAP210 DISTRICT LOT 541 NEW WESTMINSTER	423.41
130-612-39-0000	LOT 32 BLOCK 102 PLAN VAP210 DISTRICT LOT 541 NEW WESTMINSTER BLACKTOP - PARKING LOT 31 BLOCK 102 PLAN	1,693.66

	VAP210 DISTRICT LOT 541 NEW WESTMINSTER LAND DISTRICT BLACKTOP - PARKING.	
130-612-42-0000	LOT A BLOCK 103 PLAN EPP124200 DISTRICT LOT 541 NWD GROUP 1	2,540.62
130-612-43-0047		344.38
130-612-43-0048		316.96
130-612-56-0000	LOT 12 BLOCK 103 PLAN VAP210 DISTRICT LOT 541 NEW WESTMINSTER LOT 11 BLOCK 103 PLAN VAP210 DISTRICT LOT 541 NEW WESTMINSTER LAND DISTRICT.	1,941.52
130-612-71-5502	LOT K BLOCK 102 PLAN LMP44471 DISTRICT LOT 541 NEW WESTMINSTER LAND DISTRICT	430.13
130-612-74-0089	LOT 89 PLAN LMS4461 DISTRICT LOT 541 NEW WESTMINSTER UNDIV 962/8826 SHARE IN COM PROP THEREIN RECREATION ROOM AMENITY SPACE.	286.85
130-612-74-0090	LOT 90 PLAN LMS4461 DISTRICT LOT 541 NEW WESTMINSTER UNDIV 989/8826 SHARE IN COM PROP THEREIN.	407.01
130-612-74-0091	LOT 91 PLAN LMS4461 DISTRICT LOT 541 NWD TOGETHER WITH AN INTEREST IN THE COMMON PROPERTY IN PROPORTION TO THE UNIT ENTITLEMENT OF THE STRATA LOT AS SHOWN ON FORM 1 OR V AS APPROPRIATE.	900.06
130-612-74-0092	LOT 92 PLAN LMS4461 DISTRICT LOT 541 NWD TOGETHER WITH AN INTEREST IN THE COMMON PROPERTY IN PROPORTION TO THE UNIT ENTITLEMENT OF THE STRATA LOT AS SHOWN ON FORM 1 OR V AS APPROPRIATE.	637.67
130-612-74-0093	LOT 93 PLAN LMS4461 DISTRICT LOT 541 NEW WESTMINSTER UNDIV 2449/8826 SHARE IN COM PROP THEREIN STORAGE FOR BUILDING.	291.95
130-612-83-0000	LOT 22 BLOCK 102 PLAN VAP210 DISTRICT LOT 541 NEW WESTMINSTER	847.96
130-612-94-0000	LOT 18 BLOCK 103 PLAN VAP210 DISTRICT LOT 541 NEW WESTMINSTER LOT 19 BLOCK 103 PLAN VAP210 DISTRICT LOT 541 NEW WESTMINSTER LAND DISTRICT.	1,781.38
130-612-97-0000	LOT 21 BLOCK 102 PLAN VAP210 DISTRICT LOT 541 NEW WESTMINSTER LOT 20 BLOCK 102 PLAN VAP210 DISTRICT LOT 541 NEW WESTMINSTER LAND DISTRICT.	1,780.06
130-614-12-0000	LOT A BLOCK 113 PLAN BCP44361 DISTRICT LOT 541 NWD GROUP 1.	1,710.59
131-614-93-0188	LOT 188 BLOCK 113 PLAN EPS1755 DISTRICT LOT 541 NWD GROUP 1 TOGETHER WITH AN INTEREST IN THE COMMON PROPERTY IN PROPORTION TO THE UNIT ENTITLEMENT OF THE STRATA LOT AS SHOWN ON FORM 1 OR V AS APPROPRIATE.	189.53
131-614-93-0189	LOT 189 BLOCK 113 PLAN EPS1755 DISTRICT LOT 541 NWD GROUP 1 TOGETHER WITH AN INTEREST IN THE COMMON PROPERTY IN PROPORTION TO THE UNIT ENTITLEMENT OF THE STRATA LOT AS SHOWN ON FORM 1 OR V AS APPROPRIATE.	713.75
131-614-93-0190	LOT 190 BLOCK 113 PLAN EPS1755 DISTRICT LOT 541 NWD GROUP 1 TOGETHER WITH AN INTEREST IN THE COMMON PROPERTY IN PROPORTION TO THE UNIT ENTITLEMENT OF THE STRATA LOT AS SHOWN ON FORM 1 OR V AS APPROPRIATE.	517.51

131-614-93-0191	LOT 191 BLOCK 113 PLAN EPS1755 DISTRICT LOT 541 NWD GROUP 1 TOGETHER WITH AN INTEREST IN THE COMMON PROPERTY IN PROPORTION TO THE UNIT ENTITLEMENT OF THE STRATA LOT AS SHOWN ON FORM 1 OR V AS APPROPRIATE.	518.85
131-614-93-0192	LOT 192 BLOCK 113 PLAN EPS1755 DISTRICT LOT 541 NWD GROUP 1 TOGETHER WITH AN INTEREST IN THE COMMON PROPERTY IN PROPORTION TO THE UNIT ENTITLEMENT OF THE STRATA LOT AS SHOWN ON FORM 1 OR V AS APPROPRIATE.	363.19
131-614-93-0193	LOT 193 BLOCK 113 PLAN EPS1755 DISTRICT LOT 541 NWD GROUP 1 TOGETHER WITH AN INTEREST IN THE COMMON PROPERTY IN PROPORTION TO THE UNIT ENTITLEMENT OF THE STRATA LOT AS SHOWN ON FORM 1 OR V AS APPROPRIATE.	1,641.23
134-592-21-0000	LOT 11 & 12 BLOCK 33 PLAN VAP210 DISTRICT LOT 541 NEW WESTMINSTER LAND DISTRICT.	4,878.53
134-592-28-0000	LOT A BLOCK 34 PLAN EPP3562 DISTRICT LOT 541 NWD GROUP 1.	3,656.68
134-592-37-0000	LOT 13 TO 15 BLOCK 33 PLAN VAP210 DISTRICT LOT 541 NEW WESTMINSTER LAND DISTRICT.	4,668.09
134-592-40-0000	LOT 32 & 33 BLOCK 34 PLAN VAP210 DISTRICT LOT 541 NEW WESTMINSTER LAND DISTRICT.	2,631.89
134-592-52-0000	LOT B BLOCK 34 PLAN VAP18663 DISTRICT LOT 541 NWD	5,843.38
134-592-68-0000	LOT 28 BLOCK 34 PLAN VAP210 DISTRICT LOT 541 NWD	1,664.62
134-592-86-0000	LOT 1 BLOCK 34 PLAN EPP93375 DISTRICT LOT 541 NWD BCAGROUP 1	2,449.35
134-592-95-0050	LOT A BLOCK 33 PLAN LMP19921 DISTRICT LOT 541 NWD LEASED PORTION.	1,118.88
134-592-95-7002	LOT A BLOCK 33 PLAN LMP19921 DISTRICT LOT 541 GROUP 1 NEW WESTMINSTER LAND DISTRICT LEASED PORTION	630.96
134-592-98-0000	LOT 24 & 25 BLOCK 34 PLAN VAP210 DISTRICT LOT 541 NEW WESTMINSTER LAND DISTRICT.	3,857.50
134-595-03-0000	LOT 1 BLOCK 43 PLAN BCP974 DISTRICT LOT 541 NEW WESTMINSTER ST REGIS HOTEL.	6,075.14
134-595-06-0000	LOT C BLOCK 44 PLAN LMP18310 DISTRICT LOT 541 NEW WESTMINSTER EXCEPT PLAN SRW 17410 & 17411 & 18340 EX PL 2/3/4 FLRS LMP39713.	8,951.64
134-595-24-0000	LOT 4 & 5 BLOCK 44 PLAN VAP210 DISTRICT LOT 541.	2,437.60
134-595-32-0000	LOT 6 BLOCK 44 PLAN VAP210 DISTRICT LOT 541 NWD	1,207.07
134-595-42-0000	LOT 9 BLOCK 44 PLAN VAP210 DISTRICT LOT 541 NWD	1,207.07
134-595-76-0000	LOT 10 BLOCK 44 PLAN VAP210 DISTRICT LOT 541 NWD LOT 11 BLOCK 44 PLAN VAP210 DISTRICT LOT 541 NEW WESTMINSTER LAND DISTRICT LOT 12 BLOCK 44 PLAN VAP210 DISTRICT LOT 541 NEW WESTMINSTER LAND DISTRICT LOT 13 BLOCK 44 PLAN VAP210 DISTRICT LOT 541 NEW WESTMINSTER LAND DISTRICT LOT 14 BLOCK 44 PLAN VAP210 DISTRICT LOT 541 NEW WESTMINSTER	26,668.62

134-600-09-0000	LOT 1 BLOCK 53 PLAN EPP69702 DISTRICT LOT 541 NWD GROUP 1.	152,752.12
134-600-20-0000	LOT B BLOCK 54 PLAN BCP50274 DISTRICT LOT 541 NWD GROUP 1 EXC AIR SPACE PLAN EPP39399.	14,962.77
134-600-95-0000	LOT E BLOCK 53 PLAN 21002 DISTRICT LOT 541 NEW WESTMINSTER EX PL LMP6267 FOR LEASE PURPOSES EX PL LMP 21730 LEASE PTN PARK LEVELS P3 & P4 EX PL LMP36197 (16TH FLR) EX PL LMP36198 (15TH FLR) EX PL LMP36199 (14TH FLR EX PL LMP36200 (GROUND FLR) EX PL LMP40939 RE 6 & 7 FLRS.	21,161.28
134-602-06-0000	LOT A BLOCK 64 PLAN BCP1877 DISTRICT LOT 541 NEW WESTMINSTER GROUP 1 EXCEPT PLAN AIR SPACE PLAN BCP14921.	12,103.45
134-602-11-0000	LOT A PLAN EPP92205 DISTRICT LOT 541 NWD GROUP 1	9,990.42
134-602-45-0373	LOT 373 PLAN BCS3995 DISTRICT LOT 541 NWD GROUP 1 TOGETHER WITH AN INTEREST IN THE COMMON PROPERTY IN PROPORTION TO THE UNIT ENTITLEMENT OF THE STRATA LOT AS SHOWN ON FORM I OR V AS APPROPRIATE.	1,339.06
134-602-45-0374	LOT 374 PLAN BCS3995 DISTRICT LOT 541 NWD BCAGROUP 1 TOGETHER WITH AN INTEREST IN THE COMMON PROPERTY IN PROPORTION TO THE UNIT ENTITLEMENT OF THE STRATA LOT AS SHOWN ON FORM V	1,515.42
134-602-46-0000	LOT 1 BLOCK 64 PLAN EPP138105 DISTRICT LOT 541 NWD GROUP 1	6,707.95
134-602-62-0000	LOT A BLOCK 64 PLAN EPP126206 DISTRICT LOT 541 NWD GROUP 1	4,126.36
134-602-92-0000	BLOCK 64 PLAN BCP41373 DISTRICT LOT 541 NWD AIR SPACE PARCEL 3 GROUP 1.	491.97
134-604-03-0000	LOT 1 BLOCK 73 PLAN LMP34040 DISTRICT LOT 541 NEW WESTMINSTER	8,327.41
134-604-04-0000	LOT 2 BLOCK 74 PLAN VAP210 DISTRICT LOT 541 NEW WESTMINSTER LOT 4 BLOCK 74 PLAN VAP210 DISTRICT LOT 541 NEW WESTMINSTER LAND DISTRICT LOT 3 BLOCK 74 PLAN VAP210 DISTRICT LOT 541 NEW WESTMINSTER LAND DISTRICT LOT 1 BLOCK 74 PLAN VAP210 DISTRICT LOT 541 NEW WESTMINSTER LAND DISTRICT.	7,797.00
134-604-77-0001	STRATA LOT 1 PLAN LMS3440 DISTRICT LOT 541 NEW WESTMINSTER LAND DISTRICT TOGETHER WITH AN INTEREST IN THE COMMON PROPERTY IN PROPORTION TO THE UNIT ENTITLEMENT OF THE STRATA LOT AS SHOWN ON FORM 1	183.34
134-604-77-0002	STRATA LOT 2 PLAN LMS3440 DISTRICT LOT 541 NEW WESTMINSTER LAND DISTRICT TOGETHER WITH AN INTEREST IN THE COMMON PROPERTY IN PROPORTION TO THE UNIT ENTITLEMENT OF THE STRATA LOT AS SHOWN ON FORM 1	215.34
134-604-77-0003	STRATA LOT 3 PLAN LMS3440 DISTRICT LOT 541 NEW WESTMINSTER LAND DISTRICT TOGETHER WITH AN INTEREST IN THE COMMON PROPERTY IN PROPORTION TO THE UNIT ENTITLEMENT OF THE STRATA LOT AS SHOWN ON FORM 1	235.23
134-604-77-0004	STRATA LOT 4 PLAN LMS3440 DISTRICT LOT 541 NEW WESTMINSTER LAND DISTRICT TOGETHER WITH AN INTEREST IN THE COMMON PROPERTY IN PROPORTION TO THE UNIT ENTITLEMENT OF THE STRATA LOT AS SHOWN ON FORM 1	216.41

134-604-77-0005	STRATA LOT 5 PLAN LMS3440 DISTRICT LOT 541 NEW WESTMINSTER LAND DISTRICT TOGETHER WITH AN INTEREST IN THE COMMON PROPERTY IN PROPORTION TO THE UNIT ENTITLEMENT OF THE STRATA LOT AS SHOWN ON FORM 1	169.63
134-604-77-0006	STRATA LOT 6 PLAN LMS3440 DISTRICT LOT 541 NEW WESTMINSTER LAND DISTRICT TOGETHER WITH AN INTEREST IN THE COMMON PROPERTY IN PROPORTION TO THE UNIT ENTITLEMENT OF THE STRATA LOT AS SHOWN ON FORM 1	183.34
134-604-77-0007	STRATA LOT 7 PLAN LMS3440 DISTRICT LOT 541 NEW WESTMINSTER LAND DISTRICT TOGETHER WITH AN INTEREST IN THE COMMON PROPERTY IN PROPORTION TO THE UNIT ENTITLEMENT OF THE STRATA LOT AS SHOWN ON FORM 1	183.88
134-604-77-0008	STRATA LOT 8 PLAN LMS3440 DISTRICT LOT 541 NEW WESTMINSTER LAND DISTRICT TOGETHER WITH AN INTEREST IN THE COMMON PROPERTY IN PROPORTION TO THE UNIT ENTITLEMENT OF THE STRATA LOT AS SHOWN ON FORM 1	220.98
134-604-77-0009	STRATA LOT 9 PLAN LMS3440 DISTRICT LOT 541 NEW WESTMINSTER LAND DISTRICT TOGETHER WITH AN INTEREST IN THE COMMON PROPERTY IN PROPORTION TO THE UNIT ENTITLEMENT OF THE STRATA LOT AS SHOWN ON FORM 1	126.51
134-604-87-0001	LOT 1 BLOCK 73 PLAN EPS2390 DISTRICT LOT 541 NWD GROUP 1 TOGETHER WITH AN INTEREST IN THE COMMON PROPERTY IN PROPORTION TO THE UNIT ENTITLEMENT OF THE STRATA LOT AS SHOWN ON FORM 1 OR V AS APPROPRIATE.	327.17
134-604-87-0002	LOT 2 BLOCK 73 PLAN EPS2390 DISTRICT LOT 541 NWD GROUP 1 TOGETHER WITH AN INTEREST IN THE COMMON PROPERTY IN PROPORTION TO THE UNIT ENTITLEMENT OF THE STRATA LOT AS SHOWN ON FORM 1 OR V AS APPROPRIATE.	171.52
134-604-87-0003	LOT 3 BLOCK 73 PLAN EPS2390 DISTRICT LOT 541 NWD GROUP 1 TOGETHER WITH AN INTEREST IN THE COMMON PROPERTY IN PROPORTION TO THE UNIT ENTITLEMENT OF THE STRATA LOT AS SHOWN ON FORM 1 OR V AS APPROPRIATE.	339.27
134-604-87-0004	LOT 4 BLOCK 73 PLAN EPS2390 DISTRICT LOT 541 NWD GROUP 1 TOGETHER WITH AN INTEREST IN THE COMMON PROPERTY IN PROPORTION TO THE UNIT ENTITLEMENT OF THE STRATA LOT AS SHOWN ON FORM 1 OR V AS APPROPRIATE.	386.31
134-604-87-0005	LOT 5 BLOCK 73 PLAN EPS2390 DISTRICT LOT 541 NWD GROUP 1 TOGETHER WITH AN INTEREST IN THE COMMON PROPERTY IN PROPORTION TO THE UNIT ENTITLEMENT OF THE STRATA LOT AS SHOWN ON FORM 1 OR V AS APPROPRIATE.	345.45
134-604-87-0006	LOT 6 BLOCK 73 PLAN EPS2390 DISTRICT LOT 541 NWD GROUP 1 TOGETHER WITH AN INTEREST IN THE COMMON PROPERTY IN PROPORTION TO THE UNIT ENTITLEMENT OF THE STRATA LOT AS SHOWN ON FORM 1 OR V AS APPROPRIATE.	308.08
134-604-87-0007	LOT 7 BLOCK 73 PLAN EPS2390 DISTRICT LOT 541 NWD GROUP 1 TOGETHER WITH AN INTEREST IN THE COMMON PROPERTY IN PROPORTION TO THE UNIT ENTITLEMENT OF THE STRATA LOT AS SHOWN ON FORM 1 OR V AS APPROPRIATE.	352.98
134-604-87-0008	LOT 8 BLOCK 73 PLAN EPS2390 DISTRICT LOT 541 NWD GROUP 1 TOGETHER WITH AN INTEREST IN THE COMMON PROPERTY IN PROPORTION TO THE UNIT ENTITLEMENT OF THE STRATA LOT AS	345.99

	SHOWN ON FORM 1 OR V AS APPROPRIATE.	
134-604-87-0009	LOT 9 BLOCK 73 PLAN EPS2390 DISTRICT LOT 541 NWD GROUP 1 TOGETHER WITH AN INTEREST IN THE COMMON PROPERTY IN PROPORTION TO THE UNIT ENTITLEMENT OF THE STRATA LOT AS SHOWN ON FORM 1 OR V AS APPROPRIATE.	330.13
134-604-87-0010	LOT 10 BLOCK 73 PLAN EPS2390 DISTRICT LOT 541 NWD GROUP 1 TOGETHER WITH AN INTEREST IN THE COMMON PROPERTY IN PROPORTION TO THE UNIT ENTITLEMENT OF THE STRATA LOT AS SHOWN ON FORM 1 OR V AS APPROPRIATE.	375.56
134-604-87-0011	LOT 11 BLOCK 73 PLAN EPS2390 DISTRICT LOT 541 NWD GROUP 1 TOGETHER WITH AN INTEREST IN THE COMMON PROPERTY IN PROPORTION TO THE UNIT ENTITLEMENT OF THE STRATA LOT AS SHOWN ON FORM 1 OR V AS APPROPRIATE.	383.09
134-604-87-0012	LOT 12 BLOCK 73 PLAN EPS2390 DISTRICT LOT 541 NWD GROUP 1 TOGETHER WITH AN INTEREST IN THE COMMON PROPERTY IN PROPORTION TO THE UNIT ENTITLEMENT OF THE STRATA LOT AS SHOWN ON FORM 1 OR V AS APPROPRIATE.	313.19
134-604-87-0013	LOT 13 BLOCK 73 PLAN EPS2390 DISTRICT LOT 541 NWD GROUP 1 TOGETHER WITH AN INTEREST IN THE COMMON PROPERTY IN PROPORTION TO THE UNIT ENTITLEMENT OF THE STRATA LOT AS SHOWN ON FORM 1 OR V AS APPROPRIATE.	302.98
134-604-87-0014	LOT 14 BLOCK 73 PLAN EPS2390 DISTRICT LOT 541 NWD GROUP 1 TOGETHER WITH AN INTEREST IN THE COMMON PROPERTY IN PROPORTION TO THE UNIT ENTITLEMENT OF THE STRATA LOT AS SHOWN ON FORM 1 OR V AS APPROPRIATE.	316.69
134-604-87-0015	LOT 15 BLOCK 73 PLAN EPS2390 DISTRICT LOT 541 NWD GROUP 1 TOGETHER WITH AN INTEREST IN THE COMMON PROPERTY IN PROPORTION TO THE UNIT ENTITLEMENT OF THE STRATA LOT AS SHOWN ON FORM 1 OR V AS APPROPRIATE.	305.93
134-604-96-0000	PARCEL A BLOCK 74 PLAN LMP44677 DISTRICT LOT 541 GROUP 1 NEW WESTMINSTER LAND DISTRICT	5,483.41
134-606-02-0000	LOT 1 PLAN BCP25958 DISTRICT LOT 541 NWD GROUP 1 EXCEPT PLAN BCP43837.	4,420.71
134-606-05-0000	LOT 38 BLOCK 83 PLAN VAP210 DISTRICT LOT 541 NEW WESTMINSTER LOT 37 BLOCK 83 PLAN VAP210 DISTRICT LOT 541 NEW WESTMINSTER LAND DISTRICT.	2,470.59
134-606-17-0000	LOT 36 BLOCK 83 PLAN VAP210 DISTRICT LOT 541 NEW WESTMINSTER	1,190.40
134-606-21-0000	LOT 35 BLOCK 83 PLAN VAP210 DISTRICT LOT 541 NEW WESTMINSTER	1,190.40
134-606-27-0000	LOT B BLOCK 83 PLAN VAP14036 DISTRICT LOT 541 NEW WESTMINSTER	2,390.69
134-606-30-0001	LOT 1 PLAN BCS3727 DISTRICT LOT 541 NWD GROUP 1 TOGETHER WITH AN INTEREST IN THE COMMON PROPERTY IN PROPORTION TO THE UNIT ENTITLEMENT OF THE STRATA LOT AS SHOWN ON FORM 1 OR V AS APPROPRIATE.	194.1
134-606-30-0002	LOT 2 PLAN BCS3727 DISTRICT LOT 541 NWD GROUP 1 TOGETHER WITH AN INTEREST IN THE COMMON PROPERTY IN PROPORTION TO THE UNIT ENTITLEMENT OF THE STRATA LOT AS SHOWN ON FORM 1 OR V AS APPROPRIATE.	153.24

134-606-30-0003	LOT 3 PLAN BCS3727 DISTRICT LOT 541 NWD GROUP 1 TOGETHER WITH AN INTEREST IN THE COMMON PROPERTY IN PROPORTION TO THE UNIT ENTITLEMENT OF THE STRATA LOT AS SHOWN ON FORM 1 OR V AS APPROPRIATE.	171.79
134-606-30-0004	LOT 4 PLAN BCS3727 DISTRICT LOT 541 NWD GROUP 1 TOGETHER WITH AN INTEREST IN THE COMMON PROPERTY IN PROPORTION TO THE UNIT ENTITLEMENT OF THE STRATA LOT AS SHOWN ON FORM 1 OR V AS APPROPRIATE.	137.64
134-606-30-0005	LOT 5 PLAN BCS3727 DISTRICT LOT 541 NWD GROUP 1 TOGETHER WITH AN INTEREST IN THE COMMON PROPERTY IN PROPORTION TO THE UNIT ENTITLEMENT OF THE STRATA LOT AS SHOWN ON FORM 1 OR V AS APPROPRIATE.	159.69
134-606-30-0071	LOT 71 PLAN BCS3727 DISTRICT LOT 541 NWD GROUP 1 TOGETHER WITH AN INTEREST IN THE COMMON PROPERTY IN PROPORTION TO THE UNIT ENTITLEMENT OF THE STRATA LOT AS SHOWN ON FORM 1 OR V AS APPROPRIATE.	163.18
134-606-30-0072	LOT 72 PLAN BCS3727 DISTRICT LOT 541 NWD GROUP 1 TOGETHER WITH AN INTEREST IN THE COMMON PROPERTY IN PROPORTION TO THE UNIT ENTITLEMENT OF THE STRATA LOT AS SHOWN ON FORM 1 OR V AS APPROPRIATE.	185.5
134-606-30-0073	LOT 73 PLAN BCS3727 DISTRICT LOT 541 NWD GROUP 1 TOGETHER WITH AN INTEREST IN THE COMMON PROPERTY IN PROPORTION TO THE UNIT ENTITLEMENT OF THE STRATA LOT AS SHOWN ON FORM 1 OR V AS APPROPRIATE.	179.58
134-606-30-0074	LOT 74 PLAN BCS3727 DISTRICT LOT 541 NWD GROUP 1 TOGETHER WITH AN INTEREST IN THE COMMON PROPERTY IN PROPORTION TO THE UNIT ENTITLEMENT OF THE STRATA LOT AS SHOWN ON FORM 1 OR V AS APPROPRIATE.	198.67
134-606-30-0075	LOT 75 PLAN BCS3727 DISTRICT LOT 541 NWD GROUP 1 TOGETHER WITH AN INTEREST IN THE COMMON PROPERTY IN PROPORTION TO THE UNIT ENTITLEMENT OF THE STRATA LOT AS SHOWN ON FORM 1 OR V AS APPROPRIATE.	159.42
134-606-30-0076	LOT 76 PLAN BCS3727 DISTRICT LOT 541 NWD GROUP 1 TOGETHER WITH AN INTEREST IN THE COMMON PROPERTY IN PROPORTION TO THE UNIT ENTITLEMENT OF THE STRATA LOT AS SHOWN ON FORM 1 OR V AS APPROPRIATE.	158.61
134-606-30-0077	LOT 77 PLAN BCS3727 DISTRICT LOT 541 NWD GROUP 1 TOGETHER WITH AN INTEREST IN THE COMMON PROPERTY IN PROPORTION TO THE UNIT ENTITLEMENT OF THE STRATA LOT AS SHOWN ON FORM 1 OR V AS APPROPRIATE.	175.28
134-606-30-0078	LOT 78 PLAN BCS3727 DISTRICT LOT 541 NWD GROUP 1 TOGETHER WITH AN INTEREST IN THE COMMON PROPERTY IN PROPORTION TO THE UNIT ENTITLEMENT OF THE STRATA LOT AS SHOWN ON FORM 1 OR V AS APPROPRIATE.	175.28
134-606-30-0079	LOT 79 PLAN BCS3727 DISTRICT LOT 541 NWD GROUP 1 TOGETHER WITH AN INTEREST IN THE COMMON PROPERTY IN PROPORTION TO THE UNIT ENTITLEMENT OF THE STRATA LOT AS SHOWN ON FORM 1 OR V AS APPROPRIATE.	175.28
134-606-30-0080	LOT 80 PLAN BCS3727 DISTRICT LOT 541 NWD GROUP 1 TOGETHER WITH AN INTEREST IN THE COMMON PROPERTY IN PROPORTION TO THE UNIT ENTITLEMENT OF THE STRATA LOT AS	251.09

	SHOWN ON FORM 1 OR V AS APPROPRIATE.	
134-606-30-0081	LOT 81 PLAN BCS3727 DISTRICT LOT 541 NWD GROUP 1 TOGETHER WITH AN INTEREST IN THE COMMON PROPERTY IN PROPORTION TO THE UNIT ENTITLEMENT OF THE STRATA LOT AS SHOWN ON FORM 1 OR V AS APPROPRIATE.	219.37
134-606-30-0082	LOT 82 PLAN BCS3727 DISTRICT LOT 541 NWD GROUP 1 TOGETHER WITH AN INTEREST IN THE COMMON PROPERTY IN PROPORTION TO THE UNIT ENTITLEMENT OF THE STRATA LOT AS SHOWN ON FORM 1 OR V AS APPROPRIATE.	159.42
134-606-30-0083	LOT 83 PLAN BCS3727 DISTRICT LOT 541 NWD GROUP 1 TOGETHER WITH AN INTEREST IN THE COMMON PROPERTY IN PROPORTION TO THE UNIT ENTITLEMENT OF THE STRATA LOT AS SHOWN ON FORM 1 OR V AS APPROPRIATE.	187.38
134-606-30-0084	LOT 84 PLAN BCS3727 DISTRICT LOT 541 NWD GROUP 1 TOGETHER WITH AN INTEREST IN THE COMMON PROPERTY IN PROPORTION TO THE UNIT ENTITLEMENT OF THE STRATA LOT AS SHOWN ON FORM 1 OR V AS APPROPRIATE.	167.75
134-606-30-0085	LOT 85 PLAN BCS3727 DISTRICT LOT 541 NWD GROUP 1 TOGETHER WITH AN INTEREST IN THE COMMON PROPERTY IN PROPORTION TO THE UNIT ENTITLEMENT OF THE STRATA LOT AS SHOWN ON FORM 1 OR V AS APPROPRIATE.	154.85
134-606-43-0000	LOT 31 BLOCK 83 PLAN VAP210 DISTRICT LOT 541 NEW WESTMINSTER LOT 30 BLOCK 83 PLAN VAP210 DISTRICT LOT 541 NEW WESTMINSTER LAND DISTRICT.	2,382.27
134-606-49-0000	LOT 29 BLOCK 83 PLAN VAP210 DISTRICT LOT 541 NEW WESTMINSTER BLACKTOP.	1,190.40
134-606-53-0000	LOT 28 BLOCK 83 PLAN VAP210 DISTRICT LOT 541 NEW WESTMINSTER BLACKTOP.	1,190.40
134-606-59-0000	LOT 27 BLOCK 83 PLAN VAP210 DISTRICT LOT 541 NEW WESTMINSTER	1,193.17
134-606-92-0182	LOT 182 PLAN BCS1903 DISTRICT LOT 541 NEW WESTMINSTER GROUP 1.	241.68
134-606-92-0183	LOT 183 PLAN BCS1903 DISTRICT LOT 541 NEW WESTMINSTER GROUP 1.	309.16
134-606-92-0184	LOT 184 PLAN BCS1903 DISTRICT LOT 541 NEW WESTMINSTER GROUP 1.	311.58
134-606-92-0185	LOT 185 PLAN BCS1903 DISTRICT LOT 541 NEW WESTMINSTER GROUP 1.	201.36
134-606-93-7777	LOT C BLOCK 83 PLAN VAP22353 DISTRICT LOT 541 NWD GROUP 1 PT LEASED PORTION MEVA #940406.	8.79
134-608-97-0421	LOT 421 PLAN BCS1172 DISTRICT LOT 541 NEW WESTMINSTER GROUP 1.	329.86
134-608-97-0422	LOT 422 PLAN BCS1172 DISTRICT LOT 541 NEW WESTMINSTER GROUP 1.	501.64
134-608-97-0423	LOT 423 PLAN BCS1172 DISTRICT LOT 541 NEW WESTMINSTER GROUP 1.	338.19
134-608-97-0424	LOT 424 PLAN BCS1172 DISTRICT LOT 541 NEW WESTMINSTER GROUP 1.	563.21
134-612-05-0000	LOT C BLOCK 103 PLAN VAP210 DISTRICT LOT 541 NWD (SEE 579565L) OF LOTS 37 & 38.	452.88

134-612-78-0000	LOT 16 BLOCK 104 PLAN VAP210 DISTRICT LOT 541 NEW WESTMINSTER	554.87
134-612-94-0000	BLOCK 104 PLAN VAP210 DISTRICT LOT 541 NWD PARCEL A GROUP 1 (BEING A CONSOLIDATION OF LOTS 17 18 AND 19; SEE CA6059265).	1,936.68
134-612-95-0000	LOT 1 BLOCK 103 PLAN BCP10698 DISTRICT LOT 541 NEW WESTMINSTER	2,298.88
134-614-06-0000	LOT A BLOCK 114 PLAN EPP70622 DISTRICT LOT 541 NWD GROUP 1.	382.28
134-614-18-0000	LOT 3 BLOCK 114 PLAN VAP210 DISTRICT LOT 541 NEW WESTMINSTER	596.81
138-592-13-0000	LOT A BLOCK 34 PLAN VAP210 DISTRICT LOT 541 NWD (SEE 414418-L) OF LOTS 8 9 & 10.	2,906.10
138-592-37-0000	BLOCK 34 PLAN VAP210 DISTRICT LOT 541 NWD	10,242.10
138-592-37-5501	BLOCK 34 PLAN VAP210 DISTRICT LOT 541 NWD	108.61
138-592-37-5502	BLOCK 34 PLAN VAP210 DISTRICT LOT 541 NWD	54.19
138-592-53-0000	BLOCK 34 PLAN LMP54569 DISTRICT LOT 541 NEW WESTMINSTER PARCEL C.	3,986.54
138-592-73-0000	LOT 20 BLOCK 34 PLAN VAP210 DISTRICT LOT 541 NEW WESTMINSTER ST CLAIR HOTEL.	1,595.37
138-592-79-0000	LOT 21 BLOCK 34 PLAN VAP210 DISTRICT LOT 541 NEW WESTMINSTER	959.93
138-592-95-0000	LOT 22 & 23 BLOCK 34 PLAN VAP210 DISTRICT LOT 541 NEW WESTMINSTER LAND DISTRICT EXCEPT PLAN SRW 18590.	2,781.36
138-592-98-0000	LOT A BLOCK 35 PLAN VAP19935 DISTRICT LOT 541 NWD	12.61
138-595-07-0000	LOT 37 TO 40 BLOCK 44 PLAN VAP210 DISTRICT LOT 541 NEW WESTMINSTER LAND DISTRICT	5,095.75
138-595-31-0000	LOT 35 & 36 BLOCK 44 PLAN VAP210 DISTRICT LOT 541 NEW WESTMINSTER LAND DISTRICT.	2,414.40
138-600-26-0000	LOT 3&4 BLOCK 55 PLAN VAP210 DISTRICT LOT 541 NEW WESTMINSTER LAND DISTRICT.	2,414.40
138-600-32-0000	LOT 5 BLOCK 55 PLAN VAP210 DISTRICT LOT 541 NEW WESTMINSTER	1,207.07
138-600-40-0000	LOT C BLOCK 55 PLAN VAP210 DISTRICT LOT 541 NEW WESTMINSTER	3,625.12
138-600-45-0000	PLAN VAP210 NEW WESTMINSTER LAND DISTRICT LOT 29 N HLF TO 31 BLK 54 DL 541 KINGSTON HOTEL.	3,817.71
138-600-62-0001	LOT 1 PLAN BCS2917 DISTRICT LOT 541 NWD GROUP 1 TOGETHER WITH AN INTEREST IN THE COMMON PROPERTY IN PROPORTION TO THE UNIT ENTITLEMENT OF THE STRATA LOT AS SHOWN ON FORM 1 OR V AS APPROPRIATE.	84.15
138-600-62-0002	LOT 2 PLAN BCS2917 DISTRICT LOT 541 NWD GROUP 1 TOGETHER WITH AN INTEREST IN THE COMMON PROPERTY IN PROPORTION TO THE UNIT ENTITLEMENT OF THE STRATA LOT AS SHOWN ON FORM 1 OR V AS APPROPRIATE.	51.65
138-600-62-0003	LOT 3 PLAN BCS2917 DISTRICT LOT 541 NWD GROUP 1 TOGETHER WITH AN INTEREST IN THE COMMON PROPERTY IN PROPORTION TO	66.08

	THE UNIT ENTITLEMENT OF THE STRATA LOT AS SHOWN ON FORM 1 OR V AS APPROPRIATE.	
138-600-62-0004	LOT 4 PLAN BCS2917 DISTRICT LOT 541 NWD GROUP 1 TOGETHER WITH AN INTEREST IN THE COMMON PROPERTY IN PROPORTION TO THE UNIT ENTITLEMENT OF THE STRATA LOT AS SHOWN ON FORM 1 OR V AS APPROPRIATE.	50.96
138-600-62-0005	LOT 5 PLAN BCS2917 DISTRICT LOT 541 NWD GROUP 1 TOGETHER WITH AN INTEREST IN THE COMMON PROPERTY IN PROPORTION TO THE UNIT ENTITLEMENT OF THE STRATA LOT AS SHOWN ON FORM 1 OR V AS APPROPRIATE.	50.96
138-600-62-0006	LOT 6 PLAN BCS2917 DISTRICT LOT 541 NWD GROUP 1 TOGETHER WITH AN INTEREST IN THE COMMON PROPERTY IN PROPORTION TO THE UNIT ENTITLEMENT OF THE STRATA LOT AS SHOWN ON FORM 1 OR V AS APPROPRIATE.	65.34
138-600-62-0007	LOT 7 PLAN BCS2917 DISTRICT LOT 541 NWD GROUP 1 TOGETHER WITH AN INTEREST IN THE COMMON PROPERTY IN PROPORTION TO THE UNIT ENTITLEMENT OF THE STRATA LOT AS SHOWN ON FORM 1 OR V AS APPROPRIATE.	54.22
138-600-62-0008	LOT 8 PLAN BCS2917 DISTRICT LOT 541 NWD GROUP 1 TOGETHER WITH AN INTEREST IN THE COMMON PROPERTY IN PROPORTION TO THE UNIT ENTITLEMENT OF THE STRATA LOT AS SHOWN ON FORM 1 OR V AS APPROPRIATE.	72.23
138-600-62-0009	LOT 9 PLAN BCS2917 DISTRICT LOT 541 NWD GROUP 1 TOGETHER WITH AN INTEREST IN THE COMMON PROPERTY IN PROPORTION TO THE UNIT ENTITLEMENT OF THE STRATA LOT AS SHOWN ON FORM 1 OR V AS APPROPRIATE.	66.37
138-600-62-0010	LOT 10 PLAN BCS2917 DISTRICT LOT 541 NWD GROUP 1 TOGETHER WITH AN INTEREST IN THE COMMON PROPERTY IN PROPORTION TO THE UNIT ENTITLEMENT OF THE STRATA LOT AS SHOWN ON FORM 1 OR V AS APPROPRIATE.	66.17
138-600-62-0011	LOT 11 PLAN BCS2917 DISTRICT LOT 541 NWD GROUP 1 TOGETHER WITH AN INTEREST IN THE COMMON PROPERTY IN PROPORTION TO THE UNIT ENTITLEMENT OF THE STRATA LOT AS SHOWN ON FORM 1 OR V AS APPROPRIATE.	66.17
138-600-62-0012	LOT 12 PLAN BCS2917 DISTRICT LOT 541 NWD GROUP 1 TOGETHER WITH AN INTEREST IN THE COMMON PROPERTY IN PROPORTION TO THE UNIT ENTITLEMENT OF THE STRATA LOT AS SHOWN ON FORM 1 OR V AS APPROPRIATE.	66.11
138-600-62-0013	LOT 13 PLAN BCS2917 DISTRICT LOT 541 NWD GROUP 1 TOGETHER WITH AN INTEREST IN THE COMMON PROPERTY IN PROPORTION TO THE UNIT ENTITLEMENT OF THE STRATA LOT AS SHOWN ON FORM 1 OR V AS APPROPRIATE.	104.62
138-600-62-0014	LOT 14 PLAN BCS2917 DISTRICT LOT 541 NWD GROUP 1 TOGETHER WITH AN INTEREST IN THE COMMON PROPERTY IN PROPORTION TO THE UNIT ENTITLEMENT OF THE STRATA LOT AS SHOWN ON FORM 1 OR V AS APPROPRIATE.	64.23
138-600-62-0015	LOT 15 PLAN BCS2917 DISTRICT LOT 541 NWD GROUP 1 TOGETHER WITH AN INTEREST IN THE COMMON PROPERTY IN PROPORTION TO THE UNIT ENTITLEMENT OF THE STRATA LOT AS SHOWN ON FORM 1 OR V AS APPROPRIATE.	63.94
138-600-	LOT 16 PLAN BCS2917 DISTRICT LOT 541 NWD GROUP 1	63.94

62-0016	TOGETHER WITH AN INTEREST IN THE COMMON PROPERTY IN PROPORTION TO THE UNIT ENTITLEMENT OF THE STRATA LOT AS SHOWN ON FORM 1 OR V AS APPROPRIATE.	
138-600-62-0017	LOT 17 PLAN BCS2917 DISTRICT LOT 541 NWD GROUP 1 TOGETHER WITH AN INTEREST IN THE COMMON PROPERTY IN PROPORTION TO THE UNIT ENTITLEMENT OF THE STRATA LOT AS SHOWN ON FORM 1 OR V AS APPROPRIATE.	63.94
138-600-62-0018	LOT 18 PLAN BCS2917 DISTRICT LOT 541 NWD GROUP 1 TOGETHER WITH AN INTEREST IN THE COMMON PROPERTY IN PROPORTION TO THE UNIT ENTITLEMENT OF THE STRATA LOT AS SHOWN ON FORM 1 OR V AS APPROPRIATE.	63.94
138-600-62-0019	LOT 19 PLAN BCS2917 DISTRICT LOT 541 NWD GROUP 1 TOGETHER WITH AN INTEREST IN THE COMMON PROPERTY IN PROPORTION TO THE UNIT ENTITLEMENT OF THE STRATA LOT AS SHOWN ON FORM 1 OR V AS APPROPRIATE.	63.94
138-600-62-0020	LOT 20 PLAN BCS2917 DISTRICT LOT 541 NWD GROUP 1 TOGETHER WITH AN INTEREST IN THE COMMON PROPERTY IN PROPORTION TO THE UNIT ENTITLEMENT OF THE STRATA LOT AS SHOWN ON FORM 1 OR V AS APPROPRIATE.	63.94
138-600-62-0021	LOT 21 PLAN BCS2917 DISTRICT LOT 541 NWD GROUP 1 TOGETHER WITH AN INTEREST IN THE COMMON PROPERTY IN PROPORTION TO THE UNIT ENTITLEMENT OF THE STRATA LOT AS SHOWN ON FORM 1 OR V AS APPROPRIATE.	64.23
138-600-62-0022	LOT 22 PLAN BCS2917 DISTRICT LOT 541 NWD GROUP 1 TOGETHER WITH AN INTEREST IN THE COMMON PROPERTY IN PROPORTION TO THE UNIT ENTITLEMENT OF THE STRATA LOT AS SHOWN ON FORM 1 OR V AS APPROPRIATE.	86.21
138-600-62-0023	LOT 23 PLAN BCS2917 DISTRICT LOT 541 NWD GROUP 1 TOGETHER WITH AN INTEREST IN THE COMMON PROPERTY IN PROPORTION TO THE UNIT ENTITLEMENT OF THE STRATA LOT AS SHOWN ON FORM 1 OR V AS APPROPRIATE.	83.83
138-600-62-0024	LOT 24 PLAN BCS2917 DISTRICT LOT 541 NWD GROUP 1 TOGETHER WITH AN INTEREST IN THE COMMON PROPERTY IN PROPORTION TO THE UNIT ENTITLEMENT OF THE STRATA LOT AS SHOWN ON FORM 1 OR V AS APPROPRIATE.	51.96
138-600-62-0025	LOT 25 PLAN BCS2917 DISTRICT LOT 541 NWD GROUP 1 TOGETHER WITH AN INTEREST IN THE COMMON PROPERTY IN PROPORTION TO THE UNIT ENTITLEMENT OF THE STRATA LOT AS SHOWN ON FORM 1 OR V AS APPROPRIATE.	66.28
138-600-62-0026	LOT 26 PLAN BCS2917 DISTRICT LOT 541 NWD GROUP 1 TOGETHER WITH AN INTEREST IN THE COMMON PROPERTY IN PROPORTION TO THE UNIT ENTITLEMENT OF THE STRATA LOT AS SHOWN ON FORM 1 OR V AS APPROPRIATE.	51.25
138-600-62-0027	LOT 27 PLAN BCS2917 DISTRICT LOT 541 NWD GROUP 1 TOGETHER WITH AN INTEREST IN THE COMMON PROPERTY IN PROPORTION TO THE UNIT ENTITLEMENT OF THE STRATA LOT AS SHOWN ON FORM 1 OR V AS APPROPRIATE.	51.25
138-600-62-0028	LOT 28 PLAN BCS2917 DISTRICT LOT 541 NWD GROUP 1 TOGETHER WITH AN INTEREST IN THE COMMON PROPERTY IN PROPORTION TO THE UNIT ENTITLEMENT OF THE STRATA LOT AS SHOWN ON FORM 1 OR V AS APPROPRIATE.	65.34

138-600-62-0029	LOT 29 PLAN BCS2917 DISTRICT LOT 541 NWD GROUP 1 TOGETHER WITH AN INTEREST IN THE COMMON PROPERTY IN PROPORTION TO THE UNIT ENTITLEMENT OF THE STRATA LOT AS SHOWN ON FORM 1 OR V AS APPROPRIATE.	53.19
138-600-62-0030	LOT 30 PLAN BCS2917 DISTRICT LOT 541 NWD GROUP 1 TOGETHER WITH AN INTEREST IN THE COMMON PROPERTY IN PROPORTION TO THE UNIT ENTITLEMENT OF THE STRATA LOT AS SHOWN ON FORM 1 OR V AS APPROPRIATE.	93.75
138-600-62-0031	LOT 31 PLAN BCS2917 DISTRICT LOT 541 NWD GROUP 1 TOGETHER WITH AN INTEREST IN THE COMMON PROPERTY IN PROPORTION TO THE UNIT ENTITLEMENT OF THE STRATA LOT AS SHOWN ON FORM 1 OR V AS APPROPRIATE.	105.3
138-600-62-0032	LOT 32 PLAN BCS2917 DISTRICT LOT 541 NWD GROUP 1 TOGETHER WITH AN INTEREST IN THE COMMON PROPERTY IN PROPORTION TO THE UNIT ENTITLEMENT OF THE STRATA LOT AS SHOWN ON FORM 1 OR V AS APPROPRIATE.	64.17
138-600-62-0033	LOT 33 PLAN BCS2917 DISTRICT LOT 541 NWD GROUP 1 TOGETHER WITH AN INTEREST IN THE COMMON PROPERTY IN PROPORTION TO THE UNIT ENTITLEMENT OF THE STRATA LOT AS SHOWN ON FORM 1 OR V AS APPROPRIATE.	64.17
138-600-62-0034	LOT 34 PLAN BCS2917 DISTRICT LOT 541 NWD GROUP 1 TOGETHER WITH AN INTEREST IN THE COMMON PROPERTY IN PROPORTION TO THE UNIT ENTITLEMENT OF THE STRATA LOT AS SHOWN ON FORM 1 OR V AS APPROPRIATE.	64.17
138-600-62-0035	LOT 35 PLAN BCS2917 DISTRICT LOT 541 NWD GROUP 1 TOGETHER WITH AN INTEREST IN THE COMMON PROPERTY IN PROPORTION TO THE UNIT ENTITLEMENT OF THE STRATA LOT AS SHOWN ON FORM 1 OR V AS APPROPRIATE.	64.17
138-600-62-0036	LOT 36 PLAN BCS2917 DISTRICT LOT 541 NWD GROUP 1 TOGETHER WITH AN INTEREST IN THE COMMON PROPERTY IN PROPORTION TO THE UNIT ENTITLEMENT OF THE STRATA LOT AS SHOWN ON FORM 1 OR V AS APPROPRIATE.	64.17
138-600-62-0037	LOT 37 PLAN BCS2917 DISTRICT LOT 541 NWD GROUP 1 TOGETHER WITH AN INTEREST IN THE COMMON PROPERTY IN PROPORTION TO THE UNIT ENTITLEMENT OF THE STRATA LOT AS SHOWN ON FORM 1 OR V AS APPROPRIATE.	64.17
138-600-62-0038	LOT 38 PLAN BCS2917 DISTRICT LOT 541 NWD GROUP 1 TOGETHER WITH AN INTEREST IN THE COMMON PROPERTY IN PROPORTION TO THE UNIT ENTITLEMENT OF THE STRATA LOT AS SHOWN ON FORM 1 OR V AS APPROPRIATE.	63.85
138-600-62-0039	LOT 39 PLAN BCS2917 DISTRICT LOT 541 NWD GROUP 1 TOGETHER WITH AN INTEREST IN THE COMMON PROPERTY IN PROPORTION TO THE UNIT ENTITLEMENT OF THE STRATA LOT AS SHOWN ON FORM 1 OR V AS APPROPRIATE.	64.43
138-600-62-0040	LOT 40 PLAN BCS2917 DISTRICT LOT 541 NWD GROUP 1 TOGETHER WITH AN INTEREST IN THE COMMON PROPERTY IN PROPORTION TO THE UNIT ENTITLEMENT OF THE STRATA LOT AS SHOWN ON FORM 1 OR V AS APPROPRIATE.	85.69
138-600-82-0001	LOT 1 PLAN BCS2918 DISTRICT LOT 541 NWD GROUP 1 TOGETHER WITH AN INTEREST IN THE COMMON PROPERTY IN PROPORTION TO THE UNIT ENTITLEMENT OF THE STRATA LOT AS SHOWN ON FORM 1	177.97

	OR V AS APPROPRIATE.	
138-600-82-0002	LOT 2 PLAN BCS2918 DISTRICT LOT 541 NWD GROUP 1 TOGETHER WITH AN INTEREST IN THE COMMON PROPERTY IN PROPORTION TO THE UNIT ENTITLEMENT OF THE STRATA LOT AS SHOWN ON FORM 1 OR V AS APPROPRIATE.	182.54
138-600-82-0003	LOT 3 PLAN BCS2918 DISTRICT LOT 541 NWD GROUP 1 TOGETHER WITH AN INTEREST IN THE COMMON PROPERTY IN PROPORTION TO THE UNIT ENTITLEMENT OF THE STRATA LOT AS SHOWN ON FORM 1 OR V AS APPROPRIATE.	183.08
138-600-82-0004	LOT 4 PLAN BCS2918 DISTRICT LOT 541 NWD GROUP 1 TOGETHER WITH AN INTEREST IN THE COMMON PROPERTY IN PROPORTION TO THE UNIT ENTITLEMENT OF THE STRATA LOT AS SHOWN ON FORM 1 OR V AS APPROPRIATE.	86.3
138-600-82-0005	LOT 5 PLAN BCS2918 DISTRICT LOT 541 NWD GROUP 1 TOGETHER WITH AN INTEREST IN THE COMMON PROPERTY IN PROPORTION TO THE UNIT ENTITLEMENT OF THE STRATA LOT AS SHOWN ON FORM 1 OR V AS APPROPRIATE.	286.31
138-600-82-0006	LOT 6 PLAN BCS2918 DISTRICT LOT 541 NWD GROUP 1 TOGETHER WITH AN INTEREST IN THE COMMON PROPERTY IN PROPORTION TO THE UNIT ENTITLEMENT OF THE STRATA LOT AS SHOWN ON FORM 1 OR V AS APPROPRIATE.	171.79
138-600-82-0007	LOT 7 PLAN BCS2918 DISTRICT LOT 541 NWD GROUP 1 TOGETHER WITH AN INTEREST IN THE COMMON PROPERTY IN PROPORTION TO THE UNIT ENTITLEMENT OF THE STRATA LOT AS SHOWN ON FORM 1 OR V AS APPROPRIATE.	162.11
138-600-82-0008	LOT 8 PLAN BCS2918 DISTRICT LOT 541 NWD GROUP 1 TOGETHER WITH AN INTEREST IN THE COMMON PROPERTY IN PROPORTION TO THE UNIT ENTITLEMENT OF THE STRATA LOT AS SHOWN ON FORM 1 OR V AS APPROPRIATE.	161.03
138-600-82-0009	LOT 9 PLAN BCS2918 DISTRICT LOT 541 NWD GROUP 1 TOGETHER WITH AN INTEREST IN THE COMMON PROPERTY IN PROPORTION TO THE UNIT ENTITLEMENT OF THE STRATA LOT AS SHOWN ON FORM 1 OR V AS APPROPRIATE.	163.99
138-600-82-0010	LOT 10 PLAN BCS2918 DISTRICT LOT 541 NWD GROUP 1 TOGETHER WITH AN INTEREST IN THE COMMON PROPERTY IN PROPORTION TO THE UNIT ENTITLEMENT OF THE STRATA LOT AS SHOWN ON FORM 1 OR V AS APPROPRIATE.	163.99
138-600-82-0011	LOT 11 PLAN BCS2918 DISTRICT LOT 541 NWD GROUP 1 TOGETHER WITH AN INTEREST IN THE COMMON PROPERTY IN PROPORTION TO THE UNIT ENTITLEMENT OF THE STRATA LOT AS SHOWN ON FORM 1 OR V AS APPROPRIATE.	206.46
138-600-82-0012	LOT 12 PLAN BCS2918 DISTRICT LOT 541 NWD GROUP 1 TOGETHER WITH AN INTEREST IN THE COMMON PROPERTY IN PROPORTION TO THE UNIT ENTITLEMENT OF THE STRATA LOT AS SHOWN ON FORM 1 OR V AS APPROPRIATE.	201.36
138-600-82-0013	LOT 13 PLAN BCS2918 DISTRICT LOT 541 NWD GROUP 1 TOGETHER WITH AN INTEREST IN THE COMMON PROPERTY IN PROPORTION TO THE UNIT ENTITLEMENT OF THE STRATA LOT AS SHOWN ON FORM 1 OR V AS APPROPRIATE.	208.88
138-600-82-0014	LOT 14 PLAN BCS2918 DISTRICT LOT 541 NWD GROUP 1 TOGETHER WITH AN INTEREST IN THE COMMON PROPERTY IN	210.77

	PROPORTION TO THE UNIT ENTITLEMENT OF THE STRATA LOT AS SHOWN ON FORM 1 OR V AS APPROPRIATE.	
138-600-82-0015	LOT 15 PLAN BCS2918 DISTRICT LOT 541 NWD GROUP 1 TOGETHER WITH AN INTEREST IN THE COMMON PROPERTY IN PROPORTION TO THE UNIT ENTITLEMENT OF THE STRATA LOT AS SHOWN ON FORM 1 OR V AS APPROPRIATE.	210.77
138-600-82-0016	LOT 16 PLAN BCS2918 DISTRICT LOT 541 NWD GROUP 1 TOGETHER WITH AN INTEREST IN THE COMMON PROPERTY IN PROPORTION TO THE UNIT ENTITLEMENT OF THE STRATA LOT AS SHOWN ON FORM 1 OR V AS APPROPRIATE.	212.38
138-600-82-0017	LOT 17 PLAN BCS2918 DISTRICT LOT 541 NWD GROUP 1 TOGETHER WITH AN INTEREST IN THE COMMON PROPERTY IN PROPORTION TO THE UNIT ENTITLEMENT OF THE STRATA LOT AS SHOWN ON FORM 1 OR V AS APPROPRIATE.	179.31
138-600-82-0018	LOT 18 PLAN BCS2918 DISTRICT LOT 541 NWD GROUP 1 TOGETHER WITH AN INTEREST IN THE COMMON PROPERTY IN PROPORTION TO THE UNIT ENTITLEMENT OF THE STRATA LOT AS SHOWN ON FORM 1 OR V AS APPROPRIATE.	187.65
138-600-82-0019	LOT 19 PLAN BCS2918 DISTRICT LOT 541 NWD GROUP 1 TOGETHER WITH AN INTEREST IN THE COMMON PROPERTY IN PROPORTION TO THE UNIT ENTITLEMENT OF THE STRATA LOT AS SHOWN ON FORM 1 OR V AS APPROPRIATE.	196.25
138-600-82-0020	LOT 20 PLAN BCS2918 DISTRICT LOT 541 NWD GROUP 1 TOGETHER WITH AN INTEREST IN THE COMMON PROPERTY IN PROPORTION TO THE UNIT ENTITLEMENT OF THE STRATA LOT AS SHOWN ON FORM 1 OR V AS APPROPRIATE.	183.34
138-600-82-0021	LOT 21 PLAN BCS2918 DISTRICT LOT 541 NWD GROUP 1 TOGETHER WITH AN INTEREST IN THE COMMON PROPERTY IN PROPORTION TO THE UNIT ENTITLEMENT OF THE STRATA LOT AS SHOWN ON FORM 1 OR V AS APPROPRIATE.	289
138-600-89-0001	STRATA LOT 1 BLOCK 54 PLAN EPS3242 DISTRICT LOT 541 GROUP 1 NEW WESTMINSTER LAND DISTRICT TOGETHER WITH AN INTEREST IN THE COMMON PROPERTY IN PROPORTION TO THE UNIT ENTITLEMENT OF THE STRATA LOT AS SHOWN ON FORM V	295.18
138-600-89-0002	STRATA LOT 2 BLOCK 54 PLAN EPS3242 DISTRICT LOT 541 GROUP 1 NEW WESTMINSTER LAND DISTRICT TOGETHER WITH AN INTEREST IN THE COMMON PROPERTY IN PROPORTION TO THE UNIT ENTITLEMENT OF THE STRATA LOT AS SHOWN ON FORM V	277.17
138-600-89-0003	STRATA LOT 3 BLOCK 54 PLAN EPS3242 DISTRICT LOT 541 GROUP 1 NEW WESTMINSTER LAND DISTRICT TOGETHER WITH AN INTEREST IN THE COMMON PROPERTY IN PROPORTION TO THE UNIT ENTITLEMENT OF THE STRATA LOT AS SHOWN ON FORM V	178.51
138-600-89-0004	STRATA LOT 4 BLOCK 54 PLAN EPS3242 DISTRICT LOT 541 GROUP 1 NEW WESTMINSTER LAND DISTRICT TOGETHER WITH AN INTEREST IN THE COMMON PROPERTY IN PROPORTION TO THE UNIT ENTITLEMENT OF THE STRATA LOT AS SHOWN ON FORM V	177.16
138-600-97-0000	LOT 1 BLOCK 54 PLAN BCP50275 DISTRICT LOT 541 NWD GROUP 1.	13,519.13
138-600-98-0000	LOT 1 BLOCK 55 PLAN BCP18790 DISTRICT LOT 541 GROUP 1 NEW WESTMINSTER LAND DISTRICT EXCEPT PLAN AIR SPACE BCP35673	9,618.89
138-602-	LOT 38 BLOCK 64 PLAN VAP210 DISTRICT LOT 541 NEW	1,939.64

07-0000	WESTMINSTER	
138-602-13-0000	LOT 37 BLOCK 64 PLAN VAP210 DISTRICT LOT 541 NEW WESTMINSTER	1,492.03
138-602-17-0000	LOT 36 BLOCK 64 PLAN VAP210 DISTRICT LOT 541 NEW WESTMINSTER	1,492.03
138-602-23-0000	LOT 35 BLOCK 64 PLAN VAP210 DISTRICT LOT 541 NEW WESTMINSTER	1,492.03
138-602-27-0000	LOT 34 BLOCK 64 PLAN VAP210 DISTRICT LOT 541 NEW WESTMINSTER	1,492.03
138-602-31-0000	LOT 33 BLOCK 64 PLAN VAP210 DISTRICT LOT 541 NEW WESTMINSTER	1,492.03
138-602-36-0000	LOT 6 BLOCK 65 PLAN VAP210 DISTRICT LOT 541 NEW WESTMINSTER LOT 7 BLOCK 65 PLAN VAP210 DISTRICT LOT 541 NEW WESTMINSTER LAND DISTRICT LOT 8 BLOCK 65 PLAN VAP210 DISTRICT LOT 541 NEW WESTMINSTER LAND DISTRICT LOT 5 AMD BLOCK 65 PLAN VAP210 DISTRICT LOT 541 NEW WESTMINSTER LAND DISTRICT (SEE 57823K).	6,018.39
138-602-37-0000	LOT 32 BLOCK 64 PLAN VAP210 DISTRICT LOT 541 NEW WESTMINSTER	1,492.03
138-602-41-0000	LOT 31 BLOCK 64 PLAN VAP210 DISTRICT LOT 541 NEW WESTMINSTER	1,492.03
138-602-47-0000	LOT 29 BLOCK 64 PLAN VAP210 DISTRICT LOT 541 NWD PART N 1/2 LOT 30 BLOCK 64 PLAN VAP210 DISTRICT LOT 541 NEW WESTMINSTER LAND DISTRICT.	2,238.04
138-602-51-0000	LOT 29 BLOCK 64 PLAN VAP210 DISTRICT LOT 541 NEW WESTMINSTER PART S 1/2 LOT 28 BLOCK 64 PLAN VAP210 DISTRICT LOT 541 NEW WESTMINSTER LAND DISTRICT.	2,243.21
138-602-91-0003	STRATA LOT 3 PLAN BCS3925 DISTRICT LOT 541 GROUP 1 NEW WESTMINSTER LAND DISTRICT TOGETHER WITH AN INTEREST IN THE COMMON PROPERTY IN PROPORTION TO THE UNIT ENTITLEMENT OF THE STRATA LOT AS SHOWN ON FORM V	169.9
138-604-06-0000	LOT 3 BLOCK 75 PLAN VAP210 DISTRICT LOT 541 NWD & LOT 2 BLOCK 75 PLAN VAP210 DISTRICT LOT 541 NWD & LOT 1 BLOCK 75 PLAN VAP210 DISTRICT LOT 541 NWD & LOT 4 BLOCK 75 PLAN VAP210 DISTRICT LOT 541 NWD	3,788.95
138-606-94-0232	STRATA LOT 232 PLAN BCS4213 DISTRICT LOT 541 GROUP 1 NEW WESTMINSTER LAND DISTRICT TOGETHER WITH AN INTEREST IN THE COMMON PROPERTY IN PROPORTION TO THE UNIT ENTITLEMENT OF THE STRATA LOT AS SHOWN ON FORM V	488.2
138-606-94-0233	STRATA LOT 233 PLAN BCS4213 DISTRICT LOT 541 GROUP 1 NEW WESTMINSTER LAND DISTRICT TOGETHER WITH AN INTEREST IN THE COMMON PROPERTY IN PROPORTION TO THE UNIT ENTITLEMENT OF THE STRATA LOT AS SHOWN ON FORM V	431.48
138-608-04-0001	LOT 1 PLAN LMS1902 DISTRICT LOT 541 NEW WESTMINSTER UNDIV 1056/98528 SHARE IN COM PROP THEREIN.	466.7
138-608-04-0002	LOT 2 PLAN LMS1902 DISTRICT LOT 541 NEW WESTMINSTER UNDIV 1544/98528 SHARE IN COM PROP THEREIN.	635.52
138-608-04-0003	LOT 3 PLAN LMS1902 DISTRICT LOT 541 NEW WESTMINSTER UNDIV 1669/98528 SHARE IN COM PROP THEREIN.	678.27
138-608-	LOT 4 PLAN LMS1902 DISTRICT LOT 541 NEW WESTMINSTER	541.16

04-0004	UNDIV 1268/98528 SHARE IN COM PROP THEREIN.	
138-608-04-0005	LOT 5 PLAN LMS1902 DISTRICT LOT 541 NEW WESTMINSTER UNDIV 413/98528 SHARE IN COM PROP THEREIN.	214.58
138-608-04-0006	LOT 6 PLAN LMS1902 DISTRICT LOT 541 NEW WESTMINSTER UNDIV 973/98528 SHARE IN COM PROP THEREIN.	436.05
138-608-04-0007	LOT 7 PLAN LMS1902 DISTRICT LOT 541 NEW WESTMINSTER GROUP 1 UNDIV 1282/98528 SHARE IN COM PROP THEREIN.	577.72
138-608-04-0009	LOT 9 PLAN LMS1902 DISTRICT LOT 541 NEW WESTMINSTER UNDIV 960/98528 SHARE IN COM PROP THEREIN.	431.21
138-608-98-0195	LOT 195 PLAN LMS2174 DISTRICT LOT 541 NEW WESTMINSTER UNDIV 517/119822 SHARE IN COM PROP THEREIN.	318.3
138-608-98-0196	LOT 196 PLAN LMS2174 DISTRICT LOT 541 NEW WESTMINSTER UNDIV 601/119822 SHARE IN COM PROP THEREIN.	342.49
138-608-98-0197	LOT 197 PLAN LMS2174 DISTRICT LOT 541 NEW WESTMINSTER UNDIV 455/119822 SHARE IN COM PROP THEREIN.	273.22
138-608-98-0198	LOT 198 PLAN LMS2174 DISTRICT LOT 541 NEW WESTMINSTER UNDIV 1236/119822 SHARE IN COM PROP THEREIN.	363.73
138-612-05-0001	LOT 1 PLAN BCS522 DISTRICT LOT 541 NEW WESTMINSTER UNDIV 42/323 SHARE IN COM PROP THEREIN.	242.76
138-612-05-0002	LOT 2 PLAN BCS522 DISTRICT LOT 541 NEW WESTMINSTER UNDIV 57/323 SHARE IN COM PROP THEREIN.	314.54
138-612-05-0003	LOT 3 PLAN BCS522 DISTRICT LOT 541 NEW WESTMINSTER UNDIV 57/323 SHARE IN COM PROP THEREIN.	312.65
138-612-05-0004	LOT 4 PLAN BCS522 DISTRICT LOT 541 NEW WESTMINSTER UNDIV 43/323 SHARE IN COM PROP THEREIN.	250.55
138-612-05-0005	LOT 5 PLAN BCS522 DISTRICT LOT 541 NEW WESTMINSTER UNDIV 124/323 SHARE IN COM PROP THEREIN.	625.04
138-612-06-0000	BLOCK 105 PLAN LMP30055 DISTRICT LOT 541 NWD PARCEL B GROUP 1 EXC PT IN AIR SPACE PLAN LMP38364.	5,806.82
138-614-12-0000	BLOCK 115 PLAN EPP69932 DISTRICT LOT 541 NWD AIR SPACE PARCEL 1 GROUP 1.	963.23
138-614-18-0000	BLOCK 115 PLAN EPP69932 DISTRICT LOT 541 NWD AIR SPACE PARCEL 2 GROUP 1.	455.94
138-614-93-0001	LOT 1 PLAN LMS4050 DISTRICT LOT 541 NEW WESTMINSTER UNDIV 656/149974 SHARE IN COM PROP THEREIN.	252.97
138-614-93-0002	LOT 2 PLAN LMS4050 DISTRICT LOT 541 NEW WESTMINSTER UNDIV 414/149974 SHARE IN COM PROP THEREIN.	172.59
138-614-93-0003	LOT 3 PLAN LMS4050 DISTRICT LOT 541 NEW WESTMINSTER UNDIV 416/149974 SHARE IN COM PROP THEREIN.	173.13
138-614-93-0004	LOT 4 PLAN LMS4050 DISTRICT LOT 541 NEW WESTMINSTER UNDIV 415/149974 SHARE IN COM PROP THEREIN.	172.86
138-614-93-0005	LOT 5 PLAN LMS4050 DISTRICT LOT 541 NEW WESTMINSTER UNDIV 414/149974 SHARE IN COM PROP THEREIN.	172.59
138-614-93-0006	LOT 6 PLAN LMS4050 DISTRICT LOT 541 NEW WESTMINSTER UNDIV 413/149974 SHARE IN COM PROP THEREIN.	172.3
138-614-93-0007	LOT 7 PLAN LMS4050 DISTRICT LOT 541 NEW WESTMINSTER UNDIV 416/149974 SHARE IN COM PROP THEREIN.	164.8
138-614-93-0008	LOT 8 PLAN LMS4050 DISTRICT LOT 541 NEW WESTMINSTER UNDIV 414/149974 SHARE IN COM PROP THEREIN.	164.26
138-614-	LOT 9 PLAN LMS4050 DISTRICT LOT 541 NEW WESTMINSTER	180.12

93-0009	UNDIV 436/149974 SHARE IN COM PROP THEREIN.	
138-614-93-0010	LOT 10 PLAN LMS4050 DISTRICT LOT 541 NEW WESTMINSTER UNDIV 644/149974 SHARE IN COM PROP THEREIN.	249.21
138-614-93-0011	LOT 11 PLAN LMS4050 DISTRICT LOT 541 NEW WESTMINSTER UNDIV 886/149974 SHARE IN COM PROP THEREIN.	343.3
138-614-98-0000	LOT 1 BLOCK 115 PLAN EPP37033 DISTRICT LOT 541 NWD GROUP 1 EXC AIR SPACE PL EPP78382.	487.4
148-592-67-6501	LOT 17 BLOCK 35 PLAN VAP210 DISTRICT LOT 541 NWD LOT 18 BLOCK 35 PLAN VAP210 DISTRICT LOT 541 NEW WESTMINSTER LAND DISTRICT LOT 19 BLOCK 35 PLAN VAP210 DISTRICT LOT 541 NEW WESTMINSTER LAND DISTRICT.	152.66
148-592-99-0000	LOT A BLOCK 35 PLAN EPP27710 DISTRICT LOT 541 NWD GROUP 1.	7,942.44
148-595-07-0000	LOT C BLOCK 45 PLAN VAP19442 DISTRICT LOT 541 NWD EXCEPTPLAN 16669	70,705.27
148-600-04-0000	BLOCK 56 PLAN LMP22595 DISTRICT LOT 541 NWD GROUP 1 AIRSPACEPARCELNUMBER 1	43,489.04
148-600-04-5524	BLOCK 56 PLAN LMP22595 DISTRICT LOT 541 NWD LEASELICENCENUMBER 8400563 AIRSPACEPARCELNUMBER 2 GENKI STATIONARY	58.6
148-600-04-5526	BLOCK 56 PLAN LMP22595 DISTRICT LOT 541 NWD LEASELICENCENUMBER 84000414 AIRSPACEPARCELNUMBER 4 HAIR STUDIO 2008	64.91
148-600-04-5529	BLOCK 56 PLAN LMP22595 DISTRICT LOT 541 NWD GROUP 1 LEASELICENCENUMBER 7A012369	1,342.61
148-600-45-0000	LOT F BLOCK 55 PLAN LMP17405 DISTRICT LOT 541 NEW WESTMINSTER	7,243.74
148-602-04-0098	LOT 98 PLAN LMS3970 DISTRICT LOT 541 NEW WESTMINSTER UNDIV 878/85155 SHARE IN COM PROP THEREIN.	232
148-602-04-0099	LOT 99 PLAN LMS3970 DISTRICT LOT 541 NEW WESTMINSTER UNDIV 1201/85155 SHARE IN COM PROP THEREIN.	282.54
148-602-04-0100	LOT 100 PLAN LMS3970 DISTRICT LOT 541 NEW WESTMINSTER UNDIV 736/85155 SHARE IN COM PROP THEREIN.	189.8
148-602-04-0101	LOT 101 PLAN LMS3970 DISTRICT LOT 541 NEW WESTMINSTER UNDIV 675/85155 SHARE IN COM PROP THEREIN.	176.65
148-602-04-0102	LOT 102 PLAN LMS3970 DISTRICT LOT 541 NEW WESTMINSTER UNDIV 706/85155 SHARE IN COM PROP THEREIN.	183.34
148-602-04-0103	LOT 103 PLAN LMS3970 DISTRICT LOT 541 NEW WESTMINSTER UNDIV 462/85155 SHARE IN COM PROP THEREIN.	128.64
148-602-04-0104	LOT 104 PLAN LMS3970 DISTRICT LOT 541 NEW WESTMINSTER UNDIV 441/85155 SHARE IN COM PROP THEREIN.	124.07
148-602-04-0105	LOT 105 PLAN LMS3970 DISTRICT LOT 541 NEW WESTMINSTER UNDIV 487/85155 SHARE IN COM PROP THEREIN.	134.71
148-602-04-0106	LOT 106 PLAN LMS3970 DISTRICT LOT 541 NEW WESTMINSTER UNDIV 462/85155 SHARE IN COM PROP THEREIN.	197.51
148-602-04-0107	LOT 107 PLAN LMS3970 DISTRICT LOT 541 NEW WESTMINSTER UNDIV 452/85155 SHARE IN COM PROP THEREIN.	194.45
148-602-04-0108	LOT 108 PLAN LMS3970 DISTRICT LOT 541 NEW WESTMINSTER UNDIV 796/85155 SHARE IN COM PROP THEREIN.	311.85
148-602-	LOT 109 PLAN LMS3970 DISTRICT LOT 541 NEW WESTMINSTER	236.65

04-0109	UNDIV 571/85155 SHARE IN COM PROP THEREIN.	
148-602-04-0110	LOT 110 PLAN LMS3970 DISTRICT LOT 541 NEW WESTMINSTER UNDIV 1286/85155 SHARE IN COM PROP THEREIN.	514.28
148-602-04-0111	LOT 111 PLAN LMS3970 DISTRICT LOT 541 NEW WESTMINSTER UNDIV 881/85155 SHARE IN COM PROP THEREIN.	338.19
148-602-04-0112	LOT 112 PLAN LMS3970 DISTRICT LOT 541 NEW WESTMINSTER UNDIV 861/85155 SHARE IN COM PROP THEREIN.	332.28
148-602-04-0113	LOT 113 PLAN LMS3970 DISTRICT LOT 541 NEW WESTMINSTER UNDIV 861/85155 SHARE IN COM PROP THEREIN.	332.28
148-602-04-0114	LOT 114 PLAN LMS3970 DISTRICT LOT 541 NEW WESTMINSTER UNDIV 740/85155 SHARE IN COM PROP THEREIN.	293.3
148-602-04-0115	LOT 115 PLAN LMS3970 DISTRICT LOT 541 NEW WESTMINSTER UNDIV 621/85155 SHARE IN COM PROP THEREIN.	253.24
148-602-04-0116	LOT 116 PLAN LMS3970 DISTRICT LOT 541 NEW WESTMINSTER UNDIV 487/85155 SHARE IN COM PROP THEREIN.	206.87
148-602-04-0117	LOT 117 PLAN LMS3970 DISTRICT LOT 541 NEW WESTMINSTER UNDIV 559/85155 SHARE IN COM PROP THEREIN.	114.87
148-602-04-0118	LOT 118 PLAN LMS3970 DISTRICT LOT 541 NEW WESTMINSTER UNDIV 2109/85155 SHARE IN COM PROP THEREIN.	293.3
148-602-07-0001	LOT 1 PLAN BCS3839 DISTRICT LOT 541 NWD GROUP 1 TOGETHER WITH AN INTEREST IN THE COMMON PROPERTY IN PROPORTION TO THE UNIT ENTITLEMENT OF THE STRATA LOT AS SHOWN ON FORM V.	4,036.81
148-602-07-0002	LOT 2 PLAN BCS3839 DISTRICT LOT 541 NWD GROUP 1 TOGETHER WITH AN INTEREST IN THE COMMON PROPERTY IN PROPORTION TO THE UNIT ENTITLEMENT OF THE STRATA LOT AS SHOWN ON FORM V.	309.7
148-602-07-0003	LOT 3 PLAN BCS3839 DISTRICT LOT 541 NWD GROUP 1 TOGETHER WITH AN INTEREST IN THE COMMON PROPERTY IN PROPORTION TO THE UNIT ENTITLEMENT OF THE STRATA LOT AS SHOWN ON FORM V.	231.47
148-602-07-0004	LOT 4 PLAN BCS3839 DISTRICT LOT 541 NWD GROUP 1 TOGETHER WITH AN INTEREST IN THE COMMON PROPERTY IN PROPORTION TO THE UNIT ENTITLEMENT OF THE STRATA LOT AS SHOWN ON FORM V.	316.42
148-602-07-0005	LOT 5 PLAN BCS3839 DISTRICT LOT 541 NWD GROUP 1 TOGETHER WITH AN INTEREST IN THE COMMON PROPERTY IN PROPORTION TO THE UNIT ENTITLEMENT OF THE STRATA LOT AS SHOWN ON FORM V.	411.05
148-602-07-0006	LOT 6 PLAN BCS3839 DISTRICT LOT 541 NWD GROUP 1 TOGETHER WITH AN INTEREST IN THE COMMON PROPERTY IN PROPORTION TO THE UNIT ENTITLEMENT OF THE STRATA LOT AS SHOWN ON FORM V.	365.35
148-602-07-0007	LOT 7 PLAN BCS3839 DISTRICT LOT 541 NWD GROUP 1 TOGETHER WITH AN INTEREST IN THE COMMON PROPERTY IN PROPORTION TO THE UNIT ENTITLEMENT OF THE STRATA LOT AS SHOWN ON FORM V.	323.14
148-602-07-0008	LOT 8 PLAN BCS3839 DISTRICT LOT 541 NWD GROUP 1 TOGETHER WITH AN INTEREST IN THE COMMON PROPERTY IN PROPORTION TO THE UNIT ENTITLEMENT OF THE STRATA LOT AS SHOWN ON FORM V.	295.72

148-602-07-0009	LOT 9 PLAN BCS3839 DISTRICT LOT 541 NWD GROUP 1 TOGETHER WITH AN INTEREST IN THE COMMON PROPERTY IN PROPORTION TO THE UNIT ENTITLEMENT OF THE STRATA LOT AS SHOWN ON FORM V.	340.88
148-602-07-0010	LOT 10 PLAN BCS3839 DISTRICT LOT 541 NWD GROUP 1 TOGETHER WITH AN INTEREST IN THE COMMON PROPERTY IN PROPORTION TO THE UNIT ENTITLEMENT OF THE STRATA LOT AS SHOWN ON FORM V.	224.75
148-602-07-0011	LOT 11 PLAN BCS3839 DISTRICT LOT 541 NWD GROUP 1 TOGETHER WITH AN INTEREST IN THE COMMON PROPERTY IN PROPORTION TO THE UNIT ENTITLEMENT OF THE STRATA LOT AS SHOWN ON FORM V.	236.57
148-602-07-0012	LOT 12 PLAN BCS3839 DISTRICT LOT 541 NWD GROUP 1 TOGETHER WITH AN INTEREST IN THE COMMON PROPERTY IN PROPORTION TO THE UNIT ENTITLEMENT OF THE STRATA LOT AS SHOWN ON FORM V.	233.08
148-602-07-0013	LOT 13 PLAN BCS3839 DISTRICT LOT 541 NWD GROUP 1 TOGETHER WITH AN INTEREST IN THE COMMON PROPERTY IN PROPORTION TO THE UNIT ENTITLEMENT OF THE STRATA LOT AS SHOWN ON FORM V.	331.2
148-602-07-0014	LOT 14 PLAN BCS3839 DISTRICT LOT 541 NWD GROUP 1 TOGETHER WITH AN INTEREST IN THE COMMON PROPERTY IN PROPORTION TO THE UNIT ENTITLEMENT OF THE STRATA LOT AS SHOWN ON FORM V.	319.38
148-602-07-0015	LOT 15 PLAN BCS3839 DISTRICT LOT 541 NWD GROUP 1 TOGETHER WITH AN INTEREST IN THE COMMON PROPERTY IN PROPORTION TO THE UNIT ENTITLEMENT OF THE STRATA LOT AS SHOWN ON FORM V.	242.49
148-602-07-0016	LOT 16 PLAN BCS3839 DISTRICT LOT 541 NWD GROUP 1 TOGETHER WITH AN INTEREST IN THE COMMON PROPERTY IN PROPORTION TO THE UNIT ENTITLEMENT OF THE STRATA LOT AS SHOWN ON FORM V.	324.48
148-602-07-0017	LOT 17 PLAN BCS3839 DISTRICT LOT 541 NWD GROUP 1 TOGETHER WITH AN INTEREST IN THE COMMON PROPERTY IN PROPORTION TO THE UNIT ENTITLEMENT OF THE STRATA LOT AS SHOWN ON FORM V.	427.18
148-602-07-0018	LOT 18 PLAN BCS3839 DISTRICT LOT 541 NWD GROUP 1 TOGETHER WITH AN INTEREST IN THE COMMON PROPERTY IN PROPORTION TO THE UNIT ENTITLEMENT OF THE STRATA LOT AS SHOWN ON FORM V.	364.81
148-602-07-0019	LOT 19 PLAN BCS3839 DISTRICT LOT 541 NWD GROUP 1 TOGETHER WITH AN INTEREST IN THE COMMON PROPERTY IN PROPORTION TO THE UNIT ENTITLEMENT OF THE STRATA LOT AS SHOWN ON FORM V.	330.4
148-602-07-0020	LOT 20 PLAN BCS3839 DISTRICT LOT 541 NWD GROUP 1 TOGETHER WITH AN INTEREST IN THE COMMON PROPERTY IN PROPORTION TO THE UNIT ENTITLEMENT OF THE STRATA LOT AS SHOWN ON FORM V.	259.42
148-602-50-0000	LOT B BLOCK 66 PLAN 13921 DISTRICT LOT 541 NWD	5,105.43
148-602-	BLOCK 66 PLAN BCP36984 DISTRICT LOT 541 NWD PARCEL K	3,910.73

78-0000	GROUP 1 EXCEPT PLAN BCP49325.	
148-602-93-0001	LOT 1 PLAN LMS156 DISTRICT LOT 541 NEW WESTMINSTER UNDIV 1624/8973 SHARE IN COM PROP THEREIN.	2,940.67
148-602-93-0002	LOT 2 PLAN LMS156 DISTRICT LOT 541 NEW WESTMINSTER UNDIV 7349/8973 SHARE IN COM PROP THEREIN.	12,247.12
148-602-98-0000	PLAN BCP49325 DISTRICT LOT 541 NWD AIR SPACE PARCEL 3 GROUP 1.	351.64
156-592-59-0000	LOT 18 BLOCK 36 PLAN VAP210 DISTRICT LOT 541 NEW WESTMINSTER DEL MAR HOTEL.	353.41
156-602-05-0149	LOT 149 PLAN LMS3215 DISTRICT LOT 541 NEW WESTMINSTER UNDIV 809/98533 SHARE IN COM PROP THEREIN.	315.88
156-602-05-0150	LOT 150 PLAN LMS3215 DISTRICT LOT 541 NEW WESTMINSTER UNDIV 630/98533 SHARE IN COM PROP THEREIN.	259.18
156-602-05-0151	LOT 151 PLAN LMS3215 DISTRICT LOT 541 NEW WESTMINSTER UNDIV 656/98533 SHARE IN COM PROP THEREIN.	264.67
156-602-05-0152	LOT 152 PLAN LMS3215 DISTRICT LOT 541 NEW WESTMINSTER UNDIV 845/98533 SHARE IN COM PROP THEREIN.	309.43
156-602-05-0153	LOT 153 PLAN LMS3215 DISTRICT LOT 541 NEW WESTMINSTER UNDIV 1972/98533 SHARE IN COM PROP THEREIN.	738.22
156-602-05-0154	LOT 154 PLAN LMS3215 DISTRICT LOT 541 NEW WESTMINSTER UNDIV 1392/98533 SHARE IN COM PROP THEREIN.	579.07
156-602-51-0125	STRATA LOT 125 PLAN LMS1716 DISTRICT LOT 541 NEW WESTMINSTER LAND DISTRICT TOGETHER WITH AN INTEREST IN THE COMMON PROPERTY IN PROPORTION TO THE UNIT ENTITLEMENT OF THE STRATA LOT AS SHOWN ON FORM 1	573.69
156-602-51-0126	STRATA LOT 126 PLAN LMS1716 DISTRICT LOT 541 NEW WESTMINSTER LAND DISTRICT TOGETHER WITH AN INTEREST IN THE COMMON PROPERTY IN PROPORTION TO THE UNIT ENTITLEMENT OF THE STRATA LOT AS SHOWN ON FORM 1	617.24
156-602-51-0127	STRATA LOT 127 PLAN LMS1716 DISTRICT LOT 541 NEW WESTMINSTER LAND DISTRICT TOGETHER WITH AN INTEREST IN THE COMMON PROPERTY IN PROPORTION TO THE UNIT ENTITLEMENT OF THE STRATA LOT AS SHOWN ON FORM 1	570.73
156-602-73-0000	LOT 24 BLOCK 66 PLAN VAP210 DISTRICT LOT 541 NEW WESTMINSTER	1,119.29
156-602-79-0000	LOT 22 BLOCK 66 PLAN VAP210 DISTRICT LOT 541 NWD LOT 23 BLOCK 66 PLAN VAP210 DISTRICT LOT 541 NEW WESTMINSTER LAND DISTRICT.	2,249.09
561-115-26-6004	LOT 13 PLAN VAP20247 NWD LEASE/PERMIT/LICENCE # VAN043-10381S-001 GROUP 1 LID 1-01-01627 & 1-01-01628 VPA LEASE FRONTING PORTION OF LOT 13 FOR THE OPERATION OF A PARKING FACILITY INCLUDING A CAR WASH & VALET SERVICES.	5,776.17
561-115-26-6605	PLAN VAP19899 NEW WESTMINSTER PARCEL B LEASED PTN CONTAINED WITHIN CANADA HARBOUR PLACE CORP.	1,708.17
561-115-28-0000	PLAN VAP19902 NWD AIR SPACE PARCEL 1 GROUP 1 OF LOT A OF THE PUBLIC HARBOUR OF BURRARD INLET AIR SPACE PARCEL 1 PLAN VAP19901 GROUP 1 NEW WESTMINSTER LAND DISTRICT OF LOT B OF THE PUBLIC HARBOUR OF BURRARD INLET.	94,416.18
561-138-32-0000	LOT 1 PLAN LMP23953 DISTRICT LOT 541 NWD GROUP 1 EXC PT IN AIR SPACE PL LMP23975 & OF PUBLIC HARBOUR OF BURRARD	2.69

	INLET.	
561-138-40-0000	LOT 3 PLAN LMP23953 DISTRICT LOT 541 NWD & OF THE PUBLIC HARBOUR OF BURRARD INLET.	47,651.40
561-138-44-0000	LOT 4 PLAN LMP23953 DISTRICT LOT 541 NEW WESTMINSTER PUBLIC HARBOUR OF BURRARD INLET.	76,300.79
561-138-48-0000	LOT 5 PLAN LMP23953 DISTRICT LOT 541 NEW WESTMINSTER THE PUBLIC HARBOUR OF BURRARD INLET.	16,595.67
561-138-60-0000	LOT 7 PLAN 13607 DISTRICT LOT 541 NWD GROUP 1 EXC PT IN PL LMP23953 & OF PUBLIC HARBOUR OF BURRARD INLET.	4,536.58
561-157-50-6005	PARCEL A PLAN LMP36518 NWD LEASE/LICENCE NUMBER VAN042-11377F-001 PCL OF SOME 54 SQ M OVE PART OF LOT D. LEASE FRONTING ON PARCEL A - STORAGE OF A STEEL CONTANER NETS AND BUOYS REQUIRED FOR CONTAINMENT AND CLEAN-UP OF OIL SPILLS. LID: 1-01-02153.	4,326.35
571-119-95-3303	PLAN BCP30843 NWD PARCEL 1 OF THE PUBLIC HARBOUR BURRARD INLET.	2,900.99
571-119-95-3304	PLAN BCP30843 NWD PARCEL 1 GROUP 1 EXCEPT PLAN EPP2853 PT OF THE PUBLIC HARBOUR BURRARD INLET.	19,614.14
571-119-95-3305	PLAN BCP30843 NWD PARCEL 1 GROUP 1 EXCEPT PLAN EPP2853 PT OF THE PUBLIC HARBOUR BURRARD INLET.	5,874.56
571-119-95-6001	PLAN BCP30843 NWD LEASE/PERMIT/LICENCE # VAN052-10050F-003 PARCEL 1 LID 1-01-01500 1-01-01558 FRONTING OF PT OF PCL 1 SUB-LEASE OF VPA LEASE RONTING OF PT OF PCL 1 OF THE PUBLIC HARBOUR BURRARD INLET FOR WATERLOT FOR FLOAT PLANE TERMINAL PURPOSES.	710.8
571-119-95-6003	PLAN BCP30843 NWD LEASE/PERMIT/LICENCE # VAN052-10050F-003 PARCEL 1 EXCEPT PLAN EPP2853 LID 1-01-01501 FRONTING OF PT OF PCL 1 SUB-LEASE OF VPA LEASE RONTING OF PT OF PCL 1 OF THE PUBLIC HARBOUR BURRARD INLET FOR WATERLOT FOR FLOAT PLANE TERMINAL PURPOSES.	293.03
571-120-06-0000	LOT 1 PLAN LMP3374 DISTRICT LOT 541 NWD GROUP 1 EXC PTNS IN ASP LMP 3376 LMP9029 LMP10273 & LMP29531 & OF THE PUBLIC HARBOUR OF BURRARD INLET. WATERFRONT CENTRE/OFFICE TOWER/ PARKING.	77,494.41
571-120-86-0000	PLAN ASP LMP3377 DISTRICT LOT 541 NWD AIR SPACE PARCEL 1 PLAN ASP LMP3377 & OF THE PUBLIC HARBOUR OF BURRARD INLET.	2,612.80
571-120-96-0000	LOT 2 PLAN LMP3374 DISTRICT LOT 541 NWD EXC PT AIRSPACE PL LMP3377 & THE PUBLIC HARBOUR BURRARD INLET.	59,452.41
589-119-03-0000	LOT 2 PLAN LMP51876 NEW WESTMINSTER EXCEPT PLAN AIR SPACE BCP14488 OF THE PUBLIC HARBOUR OF THE BURRARD INLET.	65,450.64
589-119-25-0002	STRATA LOT 2 PLAN BCS1233 GROUP 1 NEW WESTMINSTER LAND DISTRICT PHBI TOGETHER WITH AN INTEREST IN THE COMMON PROPERTY IN PROPORTION TO THE UNIT ENTITLEMENT OF THE STRATA LOT AS SHOWN ON FORM V	203.78
589-119-83-0000	LOT 1 PLAN LMP51876 NWD EXCEPT PLAN ASP BCP43543 OF THE PUBLIC HARBOUR OF THE BURRARD INLET.	55,140.61
589-119-97-0001	LOT 1 PLAN BCS3700 NWD OF THE PUBLIC HARBOUR OF THE BURRARD INLET TOGETHER WITH AN INTEREST IN THE COMMON PROPERTY IN PROPORTION TO THE UNIT ENTITLEMENT OF THE	389.54

	STRATA LOT AS SHOWN ON FORM V.	
589-119-97-0002	LOT 2 PLAN BCS3700 NWD OF THE PUBLIC HARBOUR OF THE BURRARD INLET TOGETHER WITH AN INTEREST IN THE COMMON PROPERTY IN PROPORTION TO THE UNIT ENTITLEMENT OF THE STRATA LOT AS SHOWN ON FORM V.	941.19
589-130-06-0000	LOT A BLOCK 14 PLAN EPP69136 DISTRICT LOT 541 NWD GROUP 1 EXCEPT PLAN EPP76375	29,347.55
589-130-96-0000	LOT A BLOCK 14 PLAN VAP20201 DISTRICT LOT 541 NEW WESTMINSTER EX PL LMP23711/23712/23713/23714 (7-9 FLRS) EX PL LMP44120&21&22.	28,572.23
590-117-67-0000	BLOCK 29 PLAN BCP32770 DISTRICT LOT 185 NEW WESTMINSTER AIR SPACE PARCEL 1 GROUP 1 OF THE PUBLIC HARBOUR OF BURRARD INLET.	3,384.62
590-118-07-0000	LOT G BLOCK 15 PLAN LMP29894 DISTRICT LOT 185 NEW WESTMINSTER	8,327.95
590-118-37-0000	LOT 7 BLOCK 15 PLAN VAP92 DISTRICT LOT 185 NEW WESTMINSTER EXCEPT PLAN 16173 LOT 10 BLOCK 15 PLAN VAP92 DISTRICT LOT 185 NEW WESTMINSTER LAND DISTRICT LOT 9 BLOCK 15 PLAN VAP92 DISTRICT LOT 185 NEW WESTMINSTER LAND DISTRICT EXCEPT PLAN EXC PRT IN 16173 LOT 8 BLOCK 15 PLAN VAP92 DISTRICT LOT 185 NEW WESTMINSTER LAND DISTRICT EXCEPT PLAN 16173.	41,292.66
590-118-57-0000	LOT 6 BLOCK 15 PLAN VAP92 DISTRICT LOT 185 NEW WESTMINSTER LOT W1/2 OF 5 BLOCK 15 PLAN VAP92 DISTRICT LOT 185 NEW WESTMINSTER LAND DISTRICT LOT E1/2 OF 5 BLOCK 15 PLAN VAP92 DISTRICT LOT 185 NEW WESTMINSTER LAND DISTRICT LOT 4 BLOCK 15 PLAN VAP92 DISTRICT LOT 185 NEW WESTMINSTER LAND DISTRICT EXC PRT IN DF67235.	32,240.48
590-118-94-0001	LOT 1 PLAN LMS4107 DISTRICT LOT 185 NEW WESTMINSTER UNDIV 507/325467 SHARE IN COM PROP THEREIN.	130.83
590-118-94-0002	LOT 2 PLAN LMS4107 DISTRICT LOT 185 NEW WESTMINSTER UNDIV 297/325467 SHARE IN COM PROP THEREIN.	79.32
590-118-94-0003	LOT 3 PLAN LMS4107 DISTRICT LOT 185 NEW WESTMINSTER UNDIV 279/325467 SHARE IN COM PROP THEREIN.	74.43
590-118-94-0004	LOT 4 PLAN LMS4107 DISTRICT LOT 185 NEW WESTMINSTER UNDIV 277/325467 SHARE IN COM PROP THEREIN.	73.86
590-118-94-0005	LOT 5 PLAN LMS4107 DISTRICT LOT 185 NEW WESTMINSTER UNDIV 321/325467 SHARE IN COM PROP THEREIN.	85.89
590-118-94-0006	LOT 6 PLAN LMS4107 DISTRICT LOT 185 NEW WESTMINSTER UNDIV 206/325467 SHARE IN COM PROP THEREIN.	59.62
590-118-94-0007	LOT 7 PLAN LMS4107 DISTRICT LOT 185 NEW WESTMINSTER UNDIV 252/325467 SHARE IN COM PROP THEREIN.	67.03
590-118-94-0008	LOT 8 PLAN LMS4107 DISTRICT LOT 185 NEW WESTMINSTER UNDIV 292/325467 SHARE IN COM PROP THEREIN.	78
590-118-94-0009	LOT 9 PLAN LMS4107 DISTRICT LOT 185 NEW WESTMINSTER UNDIV 283/325467 SHARE IN COM PROP THEREIN.	75.43
590-118-94-0010	LOT 10 PLAN LMS4107 DISTRICT LOT 185 NEW WESTMINSTER UNDIV 217/325467 SHARE IN COM PROP THEREIN.	62.91
590-118-94-0011	LOT 11 PLAN LMS4107 DISTRICT LOT 185 NEW WESTMINSTER UNDIV 265/325467 SHARE IN COM PROP THEREIN.	70.57

590-118-94-0012	LOT 12 PLAN LMS4107 DISTRICT LOT 185 NEW WESTMINSTER UNDIV 281/325467 SHARE IN COM PROP THEREIN.	74.97
590-118-94-0013	LOT 13 PLAN LMS4107 DISTRICT LOT 185 NEW WESTMINSTER UNDIV 285/325467 SHARE IN COM PROP THEREIN.	76.12
590-118-94-0014	LOT 14 PLAN LMS4107 DISTRICT LOT 185 NEW WESTMINSTER UNDIV 277/325467 SHARE IN COM PROP THEREIN.	73.83
590-118-94-0015	LOT 15 PLAN LMS4107 DISTRICT LOT 185 NEW WESTMINSTER UNDIV 600/325467 SHARE IN COM PROP THEREIN.	155.09
590-118-94-0016	LOT 16 PLAN LMS4107 DISTRICT LOT 185 NEW WESTMINSTER UNDIV 374/325467 SHARE IN COM PROP THEREIN.	95.7
590-118-94-0017	LOT 17 PLAN LMS4107 DISTRICT LOT 185 NEW WESTMINSTER UNDIV 518/325467 SHARE IN COM PROP THEREIN.	121.77
590-118-94-0018	STRATA LOT 18 PLAN LMS4107 DISTRICT LOT 185 NWD GROUP 1 TOGETHER WITH AN INTEREST IN THE COMMON PROPERTY IN PROPORTION TO THE UNIT ENTITLEMENT OF THE STRATA LOT AS SHOWN ON FORM 1	80.2
590-118-94-0019	LOT 19 PLAN LMS4107 DISTRICT LOT 185 NEW WESTMINSTER UNDIV 273/325467 SHARE IN COM PROP THEREIN.	73.52
590-118-94-0020	LOT 20 PLAN LMS4107 DISTRICT LOT 185 NEW WESTMINSTER UNDIV 277/325467 SHARE IN COM PROP THEREIN.	74.66
590-118-94-0021	LOT 21 PLAN LMS4107 DISTRICT LOT 185 NEW WESTMINSTER UNDIV 318/325467 SHARE IN COM PROP THEREIN.	81.98
590-118-94-0022	LOT 22 PLAN LMS4107 DISTRICT LOT 185 NEW WESTMINSTER UNDIV 198/325467 SHARE IN COM PROP THEREIN.	57.65
590-118-94-0023	LOT 23 PLAN LMS4107 DISTRICT LOT 185 NEW WESTMINSTER GROUP 1 UNDIV 249/325467 SHARE IN COM PROP THEREIN.	69.97
590-118-94-0024	LOT 24 PLAN LMS4107 DISTRICT LOT 185 NEW WESTMINSTER UNDIV 296/325467 SHARE IN COM PROP THEREIN.	79.98
590-118-94-0025	LOT 25 PLAN LMS4107 DISTRICT LOT 185 NEW WESTMINSTER UNDIV 339/325467 SHARE IN COM PROP THEREIN.	87.44
590-118-94-0026	LOT 26 PLAN LMS4107 DISTRICT LOT 185 NEW WESTMINSTER UNDIV 224/325467 SHARE IN COM PROP THEREIN.	62.77
590-118-94-0027	LOT 27 PLAN LMS4107 DISTRICT LOT 185 NEW WESTMINSTER UNDIV 284/325467 SHARE IN COM PROP THEREIN.	76.43
590-118-94-0028	LOT 28 PLAN LMS4107 DISTRICT LOT 185 NEW WESTMINSTER UNDIV 281/325467 SHARE IN COM PROP THEREIN.	75.57
590-118-94-0029	LOT 29 PLAN LMS4107 DISTRICT LOT 185 NEW WESTMINSTER UNDIV 286/325467 SHARE IN COM PROP THEREIN.	77
590-118-94-0030	LOT 30 PLAN LMS4107 DISTRICT LOT 185 NEW WESTMINSTER UNDIV 277/325467 SHARE IN COM PROP THEREIN.	74.43
590-118-94-0031	LOT 31 PLAN LMS4107 DISTRICT LOT 185 NEW WESTMINSTER UNDIV 584/325467 SHARE IN COM PROP THEREIN.	152.81
590-118-94-0032	LOT 32 PLAN LMS4107 DISTRICT LOT 185 NEW WESTMINSTER UNDIV 377/325467 SHARE IN COM PROP THEREIN.	97.73
590-118-94-0033	LOT 33 PLAN LMS4107 DISTRICT LOT 185 NEW WESTMINSTER UNDIV 326/325467 SHARE IN COM PROP THEREIN.	84.86
590-118-94-0034	LOT 34 PLAN LMS4107 DISTRICT LOT 185 NEW WESTMINSTER UNDIV 364/325467 SHARE IN COM PROP THEREIN.	95.07
590-118-94-0035	LOT 35 PLAN LMS4107 DISTRICT LOT 185 NEW WESTMINSTER UNDIV 295/325467 SHARE IN COM PROP THEREIN.	80.2

590-118-94-0036	LOT 36 PLAN LMS4107 DISTRICT LOT 185 NEW WESTMINSTER UNDIV 347/325467 SHARE IN COM PROP THEREIN.	90.49
590-118-94-0037	LOT 37 PLAN LMS4107 DISTRICT LOT 185 NEW WESTMINSTER UNDIV 346/325467 SHARE IN COM PROP THEREIN.	90.21
590-118-94-0038	LOT 38 PLAN LMS4107 DISTRICT LOT 185 NEW WESTMINSTER UNDIV 344/325467 SHARE IN COM PROP THEREIN.	89.64
590-118-94-0039	LOT 39 PLAN LMS4107 DISTRICT LOT 185 NEW WESTMINSTER UNDIV 352/325467 SHARE IN COM PROP THEREIN.	91.92
590-118-94-0040	LOT 40 PLAN LMS4107 DISTRICT LOT 185 NEW WESTMINSTER UNDIV 297/325467 SHARE IN COM PROP THEREIN.	80.95
590-118-94-0041	LOT 41 PLAN LMS4107 DISTRICT LOT 185 NEW WESTMINSTER UNDIV 328/325467 SHARE IN COM PROP THEREIN.	85.35
590-118-94-0042	LOT 42 PLAN LMS4107 DISTRICT LOT 185 NEW WESTMINSTER UNDIV 399/325467 SHARE IN COM PROP THEREIN.	104.42
590-118-94-0043	LOT 43 PLAN LMS4107 DISTRICT LOT 185 NEW WESTMINSTER UNDIV 350/325467 SHARE IN COM PROP THEREIN.	91.27
590-118-94-0044	LOT 44 PLAN LMS4107 DISTRICT LOT 185 NEW WESTMINSTER UNDIV 349/325467 SHARE IN COM PROP THEREIN.	90.98
590-118-94-0045	LOT 45 PLAN LMS4107 DISTRICT LOT 185 NEW WESTMINSTER UNDIV 355/325467 SHARE IN COM PROP THEREIN.	92.7
590-118-94-0046	LOT 46 PLAN LMS4107 DISTRICT LOT 185 NEW WESTMINSTER UNDIV 348/325467 SHARE IN COM PROP THEREIN.	90.72
590-118-94-0047	LOT 47 PLAN LMS4107 DISTRICT LOT 185 NEW WESTMINSTER UNDIV 355/325467 SHARE IN COM PROP THEREIN.	92.7
590-118-94-0048	LOT 48 PLAN LMS4107 DISTRICT LOT 185 NEW WESTMINSTER UNDIV 426/325467 SHARE IN COM PROP THEREIN.	111.7
590-118-94-0049	LOT 49 PLAN LMS4107 DISTRICT LOT 185 NEW WESTMINSTER UNDIV 363/325467 SHARE IN COM PROP THEREIN.	94.73
590-118-94-0050	LOT 50 PLAN LMS4107 DISTRICT LOT 185 NEW WESTMINSTER UNDIV 375/325467 SHARE IN COM PROP THEREIN.	98.13
590-118-94-0051	LOT 51 PLAN LMS4107 DISTRICT LOT 185 NEW WESTMINSTER UNDIV 328/325467 SHARE IN COM PROP THEREIN.	86.15
590-118-94-0052	LOT 52 PLAN LMS4107 DISTRICT LOT 185 NEW WESTMINSTER UNDIV 360/325467 SHARE IN COM PROP THEREIN.	94.93
590-118-94-0053	LOT 53 PLAN LMS4107 DISTRICT LOT 185 NEW WESTMINSTER UNDIV 295/325467 SHARE IN COM PROP THEREIN.	81.21
590-118-94-0054	LOT 54 PLAN LMS4107 DISTRICT LOT 185 NEW WESTMINSTER UNDIV 347/325467 SHARE IN COM PROP THEREIN.	91.5
590-118-94-0055	LOT 55 PLAN LMS4107 DISTRICT LOT 185 NEW WESTMINSTER UNDIV 346/325467 SHARE IN COM PROP THEREIN.	91.21
590-118-94-0056	LOT 56 PLAN LMS4107 DISTRICT LOT 185 NEW WESTMINSTER UNDIV 347/325467 SHARE IN COM PROP THEREIN.	91.5
590-118-94-0057	LOT 57 PLAN LMS4107 DISTRICT LOT 185 NEW WESTMINSTER UNDIV 351/325467 SHARE IN COM PROP THEREIN.	92.35
590-118-94-0058	LOT 58 PLAN LMS4107 DISTRICT LOT 185 NEW WESTMINSTER UNDIV 297/325467 SHARE IN COM PROP THEREIN.	81.63
590-118-94-0059	LOT 59 PLAN LMS4107 DISTRICT LOT 185 NEW WESTMINSTER UNDIV 334/325467 SHARE IN COM PROP THEREIN.	87.78
590-118-94-0060	LOT 60 PLAN LMS4107 DISTRICT LOT 185 NEW WESTMINSTER UNDIV 397/325467 SHARE IN COM PROP THEREIN.	105.13

590-118-94-0061	LOT 61 PLAN LMS4107 DISTRICT LOT 185 NEW WESTMINSTER UNDIV 349/325467 SHARE IN COM PROP THEREIN.	91.98
590-118-94-0062	LOT 62 PLAN LMS4107 DISTRICT LOT 185 NEW WESTMINSTER UNDIV 350/325467 SHARE IN COM PROP THEREIN.	92.27
590-118-94-0063	LOT 63 PLAN LMS4107 DISTRICT LOT 185 NEW WESTMINSTER UNDIV 355/325467 SHARE IN COM PROP THEREIN.	93.7
590-118-94-0064	LOT 64 PLAN LMS4107 DISTRICT LOT 185 NEW WESTMINSTER UNDIV 348/325467 SHARE IN COM PROP THEREIN.	91.7
590-118-94-0065	LOT 65 PLAN LMS4107 DISTRICT LOT 185 NEW WESTMINSTER UNDIV 352/325467 SHARE IN COM PROP THEREIN.	92.84
590-118-94-0066	LOT 66 PLAN LMS4107 DISTRICT LOT 185 NEW WESTMINSTER UNDIV 428/325467 SHARE IN COM PROP THEREIN.	113.28
590-118-94-0067	LOT 67 PLAN LMS4107 DISTRICT LOT 185 NEW WESTMINSTER UNDIV 364/325467 SHARE IN COM PROP THEREIN.	95.98
590-118-94-0068	LOT 68 PLAN LMS4107 DISTRICT LOT 185 NEW WESTMINSTER UNDIV 374/325467 SHARE IN COM PROP THEREIN.	98.84
590-118-94-0069	LOT 69 PLAN LMS4107 DISTRICT LOT 185 NEW WESTMINSTER UNDIV 326/325467 SHARE IN COM PROP THEREIN.	86.55
590-118-94-0070	LOT 70 PLAN LMS4107 DISTRICT LOT 185 NEW WESTMINSTER UNDIV 360/325467 SHARE IN COM PROP THEREIN.	95.93
590-118-94-0071	LOT 71 PLAN LMS4107 DISTRICT LOT 185 NEW WESTMINSTER UNDIV 295/325467 SHARE IN COM PROP THEREIN.	81.89
590-118-94-0072	LOT 72 PLAN LMS4107 DISTRICT LOT 185 NEW WESTMINSTER UNDIV 347/325467 SHARE IN COM PROP THEREIN.	92.21
590-118-94-0073	LOT 73 PLAN LMS4107 DISTRICT LOT 185 NEW WESTMINSTER UNDIV 346/325467 SHARE IN COM PROP THEREIN.	91.92
590-118-94-0074	LOT 74 PLAN LMS4107 DISTRICT LOT 185 NEW WESTMINSTER UNDIV 344/325467 SHARE IN COM PROP THEREIN.	91.32
590-118-94-0075	LOT 75 PLAN LMS4107 DISTRICT LOT 185 NEW WESTMINSTER UNDIV 353/325467 SHARE IN COM PROP THEREIN.	93.9
590-118-94-0076	LOT 76 PLAN LMS4107 DISTRICT LOT 185 NEW WESTMINSTER UNDIV 297/325467 SHARE IN COM PROP THEREIN.	82.35
590-118-94-0077	LOT 77 PLAN LMS4107 DISTRICT LOT 185 NEW WESTMINSTER UNDIV 330/325467 SHARE IN COM PROP THEREIN.	87.64
590-118-94-0078	LOT 78 PLAN LMS4107 DISTRICT LOT 185 NEW WESTMINSTER UNDIV 397/325467 SHARE IN COM PROP THEREIN.	106.13
590-118-94-0079	LOT 79 PLAN LMS4107 DISTRICT LOT 185 NEW WESTMINSTER UNDIV 349/325467 SHARE IN COM PROP THEREIN.	92.98
590-118-94-0080	LOT 80 PLAN LMS4107 DISTRICT LOT 185 NEW WESTMINSTER UNDIV 350/325467 SHARE IN COM PROP THEREIN.	93.27
590-118-94-0081	LOT 81 PLAN LMS4107 DISTRICT LOT 185 NEW WESTMINSTER UNDIV 353/325467 SHARE IN COM PROP THEREIN.	93.84
590-118-94-0082	LOT 82 PLAN LMS4107 DISTRICT LOT 185 NEW WESTMINSTER UNDIV 350/325467 SHARE IN COM PROP THEREIN.	93.27
590-118-94-0083	LOT 83 PLAN LMS4107 DISTRICT LOT 185 NEW WESTMINSTER UNDIV 351/325467 SHARE IN COM PROP THEREIN.	93.27
590-118-94-0084	LOT 84 PLAN LMS4107 DISTRICT LOT 185 NEW WESTMINSTER UNDIV 429/325467 SHARE IN COM PROP THEREIN.	114.85
590-118-94-0085	LOT 85 PLAN LMS4107 DISTRICT LOT 185 NEW WESTMINSTER UNDIV 363/325467 SHARE IN COM PROP THEREIN.	96.7

590-118-94-0086	LOT 86 PLAN LMS4107 DISTRICT LOT 185 NEW WESTMINSTER UNDIV 374/325467 SHARE IN COM PROP THEREIN.	99.84
590-118-94-0087	LOT 87 PLAN LMS4107 DISTRICT LOT 185 NEW WESTMINSTER UNDIV 328/325467 SHARE IN COM PROP THEREIN.	87.84
590-118-94-0088	LOT 88 PLAN LMS4107 DISTRICT LOT 185 NEW WESTMINSTER UNDIV 361/325467 SHARE IN COM PROP THEREIN.	97.18
590-118-94-0089	LOT 89 PLAN LMS4107 DISTRICT LOT 185 NEW WESTMINSTER UNDIV 293/325467 SHARE IN COM PROP THEREIN.	82.03
590-118-94-0090	LOT 90 PLAN LMS4107 DISTRICT LOT 185 NEW WESTMINSTER UNDIV 347/325467 SHARE IN COM PROP THEREIN.	93.18
590-118-94-0091	LOT 91 PLAN LMS4107 DISTRICT LOT 185 NEW WESTMINSTER UNDIV 346/325467 SHARE IN COM PROP THEREIN.	92.9
590-118-94-0092	LOT 92 PLAN LMS4107 DISTRICT LOT 185 NEW WESTMINSTER UNDIV 346/325467 SHARE IN COM PROP THEREIN.	92.9
590-118-94-0093	LOT 93 PLAN LMS4107 DISTRICT LOT 185 NEW WESTMINSTER UNDIV 351/325467 SHARE IN COM PROP THEREIN.	94.33
590-118-94-0094	LOT 94 PLAN LMS4107 DISTRICT LOT 185 NEW WESTMINSTER UNDIV 299/325467 SHARE IN COM PROP THEREIN.	83.92
590-118-94-0095	LOT 95 PLAN LMS4107 DISTRICT LOT 185 NEW WESTMINSTER UNDIV 334/325467 SHARE IN COM PROP THEREIN.	89.47
590-118-94-0096	LOT 96 PLAN LMS4107 DISTRICT LOT 185 NEW WESTMINSTER UNDIV 398/325467 SHARE IN COM PROP THEREIN.	107.39
590-118-94-0097	LOT 97 PLAN LMS4107 DISTRICT LOT 185 NEW WESTMINSTER UNDIV 349/325467 SHARE IN COM PROP THEREIN.	93.7
590-118-94-0098	LOT 98 PLAN LMS4107 DISTRICT LOT 185 NEW WESTMINSTER UNDIV 350/325467 SHARE IN COM PROP THEREIN.	93.98
590-118-94-0099	LOT 99 PLAN LMS4107 DISTRICT LOT 185 NEW WESTMINSTER UNDIV 353/325467 SHARE IN COM PROP THEREIN.	94.84
590-118-94-0100	LOT 100 PLAN LMS4107 DISTRICT LOT 185 NEW WESTMINSTER UNDIV 350/325467 SHARE IN COM PROP THEREIN.	93.98
590-118-94-0101	LOT 101 PLAN LMS4107 DISTRICT LOT 185 NEW WESTMINSTER UNDIV 351/325467 SHARE IN COM PROP THEREIN.	94.27
590-118-94-0102	LOT 102 PLAN LMS4107 DISTRICT LOT 185 NEW WESTMINSTER UNDIV 431/325467 SHARE IN COM PROP THEREIN.	116.42
590-118-94-0103	LOT 103 PLAN LMS4107 DISTRICT LOT 185 NEW WESTMINSTER UNDIV 364/325467 SHARE IN COM PROP THEREIN.	97.98
590-118-94-0104	LOT 104 PLAN LMS4107 DISTRICT LOT 185 NEW WESTMINSTER UNDIV 374/325467 SHARE IN COM PROP THEREIN.	100.56
590-118-94-0105	LOT 105 PLAN LMS4107 DISTRICT LOT 185 NEW WESTMINSTER UNDIV 327/325467 SHARE IN COM PROP THEREIN.	88.55
590-118-94-0106	LOT 106 PLAN LMS4107 DISTRICT LOT 185 NEW WESTMINSTER UNDIV 362/325467 SHARE IN COM PROP THEREIN.	98.18
590-118-94-0107	LOT 107 PLAN LMS4107 DISTRICT LOT 185 NEW WESTMINSTER UNDIV 293/325467 SHARE IN COM PROP THEREIN.	82.75
590-118-94-0108	LOT 108 PLAN LMS4107 DISTRICT LOT 185 NEW WESTMINSTER UNDIV 347/325467 SHARE IN COM PROP THEREIN.	94.18
590-118-94-0109	LOT 109 PLAN LMS4107 DISTRICT LOT 185 NEW WESTMINSTER UNDIV 346/325467 SHARE IN COM PROP THEREIN.	93.9
590-118-94-0110	LOT 110 PLAN LMS4107 DISTRICT LOT 185 NEW WESTMINSTER UNDIV 347/325467 SHARE IN COM PROP THEREIN.	94.18

590-118-94-0111	LOT 111 PLAN LMS4107 DISTRICT LOT 185 NEW WESTMINSTER UNDIV 350/325467 SHARE IN COM PROP THEREIN.	95.04
590-118-94-0112	LOT 112 PLAN LMS4107 DISTRICT LOT 185 NEW WESTMINSTER UNDIV 299/325467 SHARE IN COM PROP THEREIN.	84.61
590-118-94-0113	LOT 113 PLAN LMS4107 DISTRICT LOT 185 NEW WESTMINSTER UNDIV 334/325467 SHARE IN COM PROP THEREIN.	90.47
590-118-94-0114	LOT 114 PLAN LMS4107 DISTRICT LOT 185 NEW WESTMINSTER UNDIV 398/325467 SHARE IN COM PROP THEREIN.	108.42
590-118-94-0115	LOT 115 PLAN LMS4107 DISTRICT LOT 185 NEW WESTMINSTER UNDIV 349/325467 SHARE IN COM PROP THEREIN.	94.67
590-118-94-0116	LOT 116 PLAN LMS4107 DISTRICT LOT 185 NEW WESTMINSTER UNDIV 350/325467 SHARE IN COM PROP THEREIN.	94.95
590-118-94-0117	LOT 117 PLAN LMS4107 DISTRICT LOT 185 NEW WESTMINSTER UNDIV 353/325467 SHARE IN COM PROP THEREIN.	95.81
590-118-94-0118	LOT 118 PLAN LMS4107 DISTRICT LOT 185 NEW WESTMINSTER UNDIV 350/325467 SHARE IN COM PROP THEREIN.	94.95
590-118-94-0119	LOT 119 PLAN LMS4107 DISTRICT LOT 185 NEW WESTMINSTER UNDIV 351/325467 SHARE IN COM PROP THEREIN.	95.24
590-118-94-0120	LOT 120 PLAN LMS4107 DISTRICT LOT 185 NEW WESTMINSTER UNDIV 431/325467 SHARE IN COM PROP THEREIN.	117.71
590-118-94-0121	LOT 121 PLAN LMS4107 DISTRICT LOT 185 NEW WESTMINSTER UNDIV 364/325467 SHARE IN COM PROP THEREIN.	98.98
590-118-94-0122	LOT 122 PLAN LMS4107 DISTRICT LOT 185 NEW WESTMINSTER UNDIV 374/325467 SHARE IN COM PROP THEREIN.	101.53
590-118-94-0123	LOT 123 PLAN LMS4107 DISTRICT LOT 185 NEW WESTMINSTER UNDIV 327/325467 SHARE IN COM PROP THEREIN.	89.27
590-118-94-0124	LOT 124 PLAN LMS4107 DISTRICT LOT 185 NEW WESTMINSTER UNDIV 361/325467 SHARE IN COM PROP THEREIN.	98.9
590-118-94-0125	LOT 125 PLAN LMS4107 DISTRICT LOT 185 NEW WESTMINSTER UNDIV 293/325467 SHARE IN COM PROP THEREIN.	83.43
590-118-94-0126	LOT 126 PLAN LMS4107 DISTRICT LOT 185 NEW WESTMINSTER UNDIV 347/325467 SHARE IN COM PROP THEREIN.	94.9
590-118-94-0127	LOT 127 PLAN LMS4107 DISTRICT LOT 185 NEW WESTMINSTER UNDIV 344/325467 SHARE IN COM PROP THEREIN.	94.04
590-118-94-0128	LOT 128 PLAN LMS4107 DISTRICT LOT 185 NEW WESTMINSTER UNDIV 347/325467 SHARE IN COM PROP THEREIN.	94.9
590-118-94-0129	LOT 129 PLAN LMS4107 DISTRICT LOT 185 NEW WESTMINSTER UNDIV 351/325467 SHARE IN COM PROP THEREIN.	96.04
590-118-94-0130	LOT 130 PLAN LMS4107 DISTRICT LOT 185 NEW WESTMINSTER UNDIV 299/325467 SHARE IN COM PROP THEREIN.	85.32
590-118-94-0131	LOT 131 PLAN LMS4107 DISTRICT LOT 185 NEW WESTMINSTER UNDIV 334/325467 SHARE IN COM PROP THEREIN.	91.47
590-118-94-0132	LOT 132 PLAN LMS4107 DISTRICT LOT 185 NEW WESTMINSTER UNDIV 398/325467 SHARE IN COM PROP THEREIN.	109.42
590-118-94-0133	LOT 133 PLAN LMS4107 DISTRICT LOT 185 NEW WESTMINSTER UNDIV 349/325467 SHARE IN COM PROP THEREIN.	95.67
590-118-94-0134	LOT 134 PLAN LMS4107 DISTRICT LOT 185 NEW WESTMINSTER UNDIV 350/325467 SHARE IN COM PROP THEREIN.	95.95
590-118-94-0135	LOT 135 PLAN LMS4107 DISTRICT LOT 185 NEW WESTMINSTER UNDIV 353/325467 SHARE IN COM PROP THEREIN.	96.81

590-118-94-0136	LOT 136 PLAN LMS4107 DISTRICT LOT 185 NEW WESTMINSTER UNDIV 350/325467 SHARE IN COM PROP THEREIN.	95.95
590-118-94-0137	LOT 137 PLAN LMS4107 DISTRICT LOT 185 NEW WESTMINSTER UNDIV 353/325467 SHARE IN COM PROP THEREIN.	96.81
590-118-94-0138	LOT 138 PLAN LMS4107 DISTRICT LOT 185 NEW WESTMINSTER UNDIV 427/325467 SHARE IN COM PROP THEREIN.	117.56
590-118-94-0139	LOT 139 PLAN LMS4107 DISTRICT LOT 185 NEW WESTMINSTER UNDIV 363/325467 SHARE IN COM PROP THEREIN.	99.38
590-118-94-0140	LOT 140 PLAN LMS4107 DISTRICT LOT 185 NEW WESTMINSTER UNDIV 375/325467 SHARE IN COM PROP THEREIN.	102.81
590-118-94-0141	LOT 141 PLAN LMS4107 DISTRICT LOT 185 NEW WESTMINSTER UNDIV 328/325467 SHARE IN COM PROP THEREIN.	90.52
590-118-94-0142	LOT 142 PLAN LMS4107 DISTRICT LOT 185 NEW WESTMINSTER UNDIV 361/325467 SHARE IN COM PROP THEREIN.	99.9
590-118-94-0143	LOT 143 PLAN LMS4107 DISTRICT LOT 185 NEW WESTMINSTER UNDIV 293/325467 SHARE IN COM PROP THEREIN.	84.44
590-118-94-0144	LOT 144 PLAN LMS4107 DISTRICT LOT 185 NEW WESTMINSTER UNDIV 347/325467 SHARE IN COM PROP THEREIN.	95.9
590-118-94-0145	LOT 145 PLAN LMS4107 DISTRICT LOT 185 NEW WESTMINSTER UNDIV 344/325467 SHARE IN COM PROP THEREIN.	95.04
590-118-94-0146	LOT 146 PLAN LMS4107 DISTRICT LOT 185 NEW WESTMINSTER UNDIV 347/325467 SHARE IN COM PROP THEREIN.	95.9
590-118-94-0147	LOT 147 PLAN LMS4107 DISTRICT LOT 185 NEW WESTMINSTER UNDIV 351/325467 SHARE IN COM PROP THEREIN.	97.01
590-118-94-0148	LOT 148 PLAN LMS4107 DISTRICT LOT 185 NEW WESTMINSTER UNDIV 299/325467 SHARE IN COM PROP THEREIN.	86.04
590-118-94-0149	LOT 149 PLAN LMS4107 DISTRICT LOT 185 NEW WESTMINSTER UNDIV 335/325467 SHARE IN COM PROP THEREIN.	92.44
590-118-94-0150	LOT 150 PLAN LMS4107 DISTRICT LOT 185 NEW WESTMINSTER UNDIV 396/325467 SHARE IN COM PROP THEREIN.	109.82
590-118-94-0151	LOT 151 PLAN LMS4107 DISTRICT LOT 185 NEW WESTMINSTER UNDIV 350/325467 SHARE IN COM PROP THEREIN.	96.67
590-118-94-0152	LOT 152 PLAN LMS4107 DISTRICT LOT 185 NEW WESTMINSTER UNDIV 350/325467 SHARE IN COM PROP THEREIN.	96.67
590-118-94-0153	LOT 153 PLAN LMS4107 DISTRICT LOT 185 NEW WESTMINSTER UNDIV 353/325467 SHARE IN COM PROP THEREIN.	97.53
590-118-94-0154	LOT 154 PLAN LMS4107 DISTRICT LOT 185 NEW WESTMINSTER UNDIV 350/325467 SHARE IN COM PROP THEREIN.	96.67
590-118-94-0155	LOT 155 PLAN LMS4107 DISTRICT LOT 185 NEW WESTMINSTER UNDIV 353/325467 SHARE IN COM PROP THEREIN.	97.53
590-118-94-0156	LOT 156 PLAN LMS4107 DISTRICT LOT 185 NEW WESTMINSTER UNDIV 426/325467 SHARE IN COM PROP THEREIN.	118.28
590-118-94-0157	LOT 157 PLAN LMS4107 DISTRICT LOT 185 NEW WESTMINSTER UNDIV 365/325467 SHARE IN COM PROP THEREIN.	100.96
590-118-94-0158	LOT 158 PLAN LMS4107 DISTRICT LOT 185 NEW WESTMINSTER UNDIV 375/325467 SHARE IN COM PROP THEREIN.	103.81
590-118-94-0159	LOT 159 PLAN LMS4107 DISTRICT LOT 185 NEW WESTMINSTER UNDIV 327/325467 SHARE IN COM PROP THEREIN.	90.95
590-118-94-0160	LOT 160 PLAN LMS4107 DISTRICT LOT 185 NEW WESTMINSTER UNDIV 361/325467 SHARE IN COM PROP THEREIN.	100.87

590-118-94-0161	LOT 161 PLAN LMS4107 DISTRICT LOT 185 NEW WESTMINSTER UNDIV 293/325467 SHARE IN COM PROP THEREIN.	85.15
590-118-94-0162	LOT 162 PLAN LMS4107 DISTRICT LOT 185 NEW WESTMINSTER UNDIV 347/325467 SHARE IN COM PROP THEREIN.	96.87
590-118-94-0163	LOT 163 PLAN LMS4107 DISTRICT LOT 185 NEW WESTMINSTER UNDIV 344/325467 SHARE IN COM PROP THEREIN.	96.01
590-118-94-0164	LOT 164 PLAN LMS4107 DISTRICT LOT 185 NEW WESTMINSTER UNDIV 347/325467 SHARE IN COM PROP THEREIN.	96.87
590-118-94-0165	LOT 165 PLAN LMS4107 DISTRICT LOT 185 NEW WESTMINSTER UNDIV 351/325467 SHARE IN COM PROP THEREIN.	98.01
590-118-94-0166	LOT 166 PLAN LMS4107 DISTRICT LOT 185 NEW WESTMINSTER UNDIV 299/325467 SHARE IN COM PROP THEREIN.	86.72
590-118-94-0167	LOT 167 PLAN LMS4107 DISTRICT LOT 185 NEW WESTMINSTER UNDIV 335/325467 SHARE IN COM PROP THEREIN.	93.44
590-118-94-0168	LOT 168 PLAN LMS4107 DISTRICT LOT 185 NEW WESTMINSTER UNDIV 396/325467 SHARE IN COM PROP THEREIN.	110.82
590-118-94-0169	LOT 169 PLAN LMS4107 DISTRICT LOT 185 NEW WESTMINSTER UNDIV 350/325467 SHARE IN COM PROP THEREIN.	97.67
590-118-94-0170	LOT 170 PLAN LMS4107 DISTRICT LOT 185 NEW WESTMINSTER UNDIV 350/325467 SHARE IN COM PROP THEREIN.	97.67
590-118-94-0171	LOT 171 PLAN LMS4107 DISTRICT LOT 185 NEW WESTMINSTER UNDIV 353/325467 SHARE IN COM PROP THEREIN.	98.53
590-118-94-0172	LOT 172 PLAN LMS4107 DISTRICT LOT 185 NEW WESTMINSTER UNDIV 350/325467 SHARE IN COM PROP THEREIN.	97.67
590-118-94-0173	LOT 173 PLAN LMS4107 DISTRICT LOT 185 NEW WESTMINSTER UNDIV 353/325467 SHARE IN COM PROP THEREIN.	98.53
590-118-94-0174	LOT 174 PLAN LMS4107 DISTRICT LOT 185 NEW WESTMINSTER UNDIV 426/325467 SHARE IN COM PROP THEREIN.	119.56
590-118-94-0175	LOT 175 PLAN LMS4107 DISTRICT LOT 185 NEW WESTMINSTER UNDIV 365/325467 SHARE IN COM PROP THEREIN.	101.96
590-118-94-0176	LOT 176 PLAN LMS4107 DISTRICT LOT 185 NEW WESTMINSTER UNDIV 375/325467 SHARE IN COM PROP THEREIN.	104.82
590-118-94-0177	LOT 177 PLAN LMS4107 DISTRICT LOT 185 NEW WESTMINSTER UNDIV 327/325467 SHARE IN COM PROP THEREIN.	91.95
590-118-94-0178	LOT 178 PLAN LMS4107 DISTRICT LOT 185 NEW WESTMINSTER UNDIV 361/325467 SHARE IN COM PROP THEREIN.	101.87
590-118-94-0179	LOT 179 PLAN LMS4107 DISTRICT LOT 185 NEW WESTMINSTER UNDIV 293/325467 SHARE IN COM PROP THEREIN.	85.84
590-118-94-0180	LOT 180 PLAN LMS4107 DISTRICT LOT 185 NEW WESTMINSTER UNDIV 347/325467 SHARE IN COM PROP THEREIN.	97.58
590-118-94-0181	LOT 181 PLAN LMS4107 DISTRICT LOT 185 NEW WESTMINSTER UNDIV 344/325467 SHARE IN COM PROP THEREIN.	96.73
590-118-94-0182	LOT 182 PLAN LMS4107 DISTRICT LOT 185 NEW WESTMINSTER UNDIV 347/325467 SHARE IN COM PROP THEREIN.	97.58
590-118-94-0183	LOT 183 PLAN LMS4107 DISTRICT LOT 185 NEW WESTMINSTER UNDIV 351/325467 SHARE IN COM PROP THEREIN.	98.73
590-118-94-0184	LOT 184 PLAN LMS4107 DISTRICT LOT 185 NEW WESTMINSTER UNDIV 299/325467 SHARE IN COM PROP THEREIN.	87.72
590-118-94-0185	LOT 185 PLAN LMS4107 DISTRICT LOT 185 NEW WESTMINSTER UNDIV 334/325467 SHARE IN COM PROP THEREIN.	93.87

590-118-94-0186	LOT 186 PLAN LMS4107 DISTRICT LOT 185 NEW WESTMINSTER UNDIV 397/325467 SHARE IN COM PROP THEREIN.	112.1
590-118-94-0187	LOT 187 PLAN LMS4107 DISTRICT LOT 185 NEW WESTMINSTER UNDIV 350/325467 SHARE IN COM PROP THEREIN.	98.64
590-118-94-0188	LOT 188 PLAN LMS4107 DISTRICT LOT 185 NEW WESTMINSTER UNDIV 350/325467 SHARE IN COM PROP THEREIN.	98.64
590-118-94-0189	LOT 189 PLAN LMS4107 DISTRICT LOT 185 NEW WESTMINSTER UNDIV 353/325467 SHARE IN COM PROP THEREIN.	99.5
590-118-94-0190	LOT 190 PLAN LMS4107 DISTRICT LOT 185 NEW WESTMINSTER UNDIV 350/325467 SHARE IN COM PROP THEREIN.	98.64
590-118-94-0191	LOT 191 PLAN LMS4107 DISTRICT LOT 185 NEW WESTMINSTER UNDIV 370/325467 SHARE IN COM PROP THEREIN.	104.36
590-118-94-0192	LOT 192 PLAN LMS4107 DISTRICT LOT 185 NEW WESTMINSTER UNDIV 410/325467 SHARE IN COM PROP THEREIN.	115.99
590-118-94-0193	LOT 193 PLAN LMS4107 DISTRICT LOT 185 NEW WESTMINSTER UNDIV 362/325467 SHARE IN COM PROP THEREIN.	102.07
590-118-94-0194	LOT 194 PLAN LMS4107 DISTRICT LOT 185 NEW WESTMINSTER UNDIV 380/325467 SHARE IN COM PROP THEREIN.	107.22
590-118-94-0195	LOT 195 PLAN LMS4107 DISTRICT LOT 185 NEW WESTMINSTER UNDIV 327/325467 SHARE IN COM PROP THEREIN.	92.64
590-118-94-0196	LOT 196 PLAN LMS4107 DISTRICT LOT 185 NEW WESTMINSTER UNDIV 361/325467 SHARE IN COM PROP THEREIN.	102.59
590-118-94-0197	LOT 197 PLAN LMS4107 DISTRICT LOT 185 NEW WESTMINSTER UNDIV 293/325467 SHARE IN COM PROP THEREIN.	86.55
590-118-94-0198	LOT 198 PLAN LMS4107 DISTRICT LOT 185 NEW WESTMINSTER UNDIV 347/325467 SHARE IN COM PROP THEREIN.	98.58
590-118-94-0199	LOT 199 PLAN LMS4107 DISTRICT LOT 185 NEW WESTMINSTER UNDIV 344/325467 SHARE IN COM PROP THEREIN.	97.73
590-118-94-0200	LOT 200 PLAN LMS4107 DISTRICT LOT 185 NEW WESTMINSTER UNDIV 347/325467 SHARE IN COM PROP THEREIN.	98.58
590-118-94-0201	LOT 201 PLAN LMS4107 DISTRICT LOT 185 NEW WESTMINSTER UNDIV 351/325467 SHARE IN COM PROP THEREIN.	99.73
590-118-94-0202	LOT 202 PLAN LMS4107 DISTRICT LOT 185 NEW WESTMINSTER UNDIV 299/325467 SHARE IN COM PROP THEREIN.	88.44
590-118-94-0203	LOT 203 PLAN LMS4107 DISTRICT LOT 185 NEW WESTMINSTER UNDIV 334/325467 SHARE IN COM PROP THEREIN.	94.87
590-118-94-0204	LOT 204 PLAN LMS4107 DISTRICT LOT 185 NEW WESTMINSTER UNDIV 397/325467 SHARE IN COM PROP THEREIN.	113.1
590-118-94-0205	LOT 205 PLAN LMS4107 DISTRICT LOT 185 NEW WESTMINSTER UNDIV 350/325467 SHARE IN COM PROP THEREIN.	99.36
590-118-94-0206	LOT 206 PLAN LMS4107 DISTRICT LOT 185 NEW WESTMINSTER UNDIV 350/325467 SHARE IN COM PROP THEREIN.	99.36
590-118-94-0207	LOT 207 PLAN LMS4107 DISTRICT LOT 185 NEW WESTMINSTER UNDIV 353/325467 SHARE IN COM PROP THEREIN.	100.21
590-118-94-0208	LOT 208 PLAN LMS4107 DISTRICT LOT 185 NEW WESTMINSTER UNDIV 350/325467 SHARE IN COM PROP THEREIN.	99.36
590-118-94-0209	LOT 209 PLAN LMS4107 DISTRICT LOT 185 NEW WESTMINSTER UNDIV 353/325467 SHARE IN COM PROP THEREIN.	100.21
590-118-94-0210	LOT 210 PLAN LMS4107 DISTRICT LOT 185 NEW WESTMINSTER UNDIV 423/325467 SHARE IN COM PROP THEREIN.	120.71

590-118-94-0211	LOT 211 PLAN LMS4107 DISTRICT LOT 185 NEW WESTMINSTER UNDIV 368/325467 SHARE IN COM PROP THEREIN.	104.79
590-118-94-0212	LOT 212 PLAN LMS4107 DISTRICT LOT 185 NEW WESTMINSTER UNDIV 375/325467 SHARE IN COM PROP THEREIN.	106.79
590-118-94-0213	LOT 213 PLAN LMS4107 DISTRICT LOT 185 NEW WESTMINSTER UNDIV 327/325467 SHARE IN COM PROP THEREIN.	93.64
590-118-94-0214	LOT 214 PLAN LMS4107 DISTRICT LOT 185 NEW WESTMINSTER UNDIV 361/325467 SHARE IN COM PROP THEREIN.	103.56
590-118-94-0215	LOT 215 PLAN LMS4107 DISTRICT LOT 185 NEW WESTMINSTER UNDIV 293/325467 SHARE IN COM PROP THEREIN.	87.26
590-118-94-0216	LOT 216 PLAN LMS4107 DISTRICT LOT 185 NEW WESTMINSTER UNDIV 347/325467 SHARE IN COM PROP THEREIN.	99.58
590-118-94-0217	LOT 217 PLAN LMS4107 DISTRICT LOT 185 NEW WESTMINSTER UNDIV 344/325467 SHARE IN COM PROP THEREIN.	98.73
590-118-94-0218	LOT 218 PLAN LMS4107 DISTRICT LOT 185 NEW WESTMINSTER UNDIV 347/325467 SHARE IN COM PROP THEREIN.	99.58
590-118-94-0219	LOT 219 PLAN LMS4107 DISTRICT LOT 185 NEW WESTMINSTER UNDIV 351/325467 SHARE IN COM PROP THEREIN.	100.7
590-118-94-0220	LOT 220 PLAN LMS4107 DISTRICT LOT 185 NEW WESTMINSTER UNDIV 299/325467 SHARE IN COM PROP THEREIN.	89.12
590-118-94-0221	LOT 221 PLAN LMS4107 DISTRICT LOT 185 NEW WESTMINSTER UNDIV 334/325467 SHARE IN COM PROP THEREIN.	95.55
590-118-94-0222	LOT 222 PLAN LMS4107 DISTRICT LOT 185 NEW WESTMINSTER UNDIV 397/325467 SHARE IN COM PROP THEREIN.	114.08
590-118-94-0223	LOT 223 PLAN LMS4107 DISTRICT LOT 185 NEW WESTMINSTER UNDIV 350/325467 SHARE IN COM PROP THEREIN.	100.36
590-118-94-0224	LOT 224 PLAN LMS4107 DISTRICT LOT 185 NEW WESTMINSTER UNDIV 350/325467 SHARE IN COM PROP THEREIN.	100.36
590-118-94-0225	LOT 225 PLAN LMS4107 DISTRICT LOT 185 NEW WESTMINSTER UNDIV 353/325467 SHARE IN COM PROP THEREIN.	101.21
590-118-94-0226	LOT 226 PLAN LMS4107 DISTRICT LOT 185 NEW WESTMINSTER UNDIV 350/325467 SHARE IN COM PROP THEREIN.	100.36
590-118-94-0227	LOT 227 PLAN LMS4107 DISTRICT LOT 185 NEW WESTMINSTER UNDIV 352/325467 SHARE IN COM PROP THEREIN.	100.93
590-118-94-0228	LOT 228 PLAN LMS4107 DISTRICT LOT 185 NEW WESTMINSTER UNDIV 424/325467 SHARE IN COM PROP THEREIN.	122.28
590-118-94-0229	LOT 229 PLAN LMS4107 DISTRICT LOT 185 NEW WESTMINSTER UNDIV 368/325467 SHARE IN COM PROP THEREIN.	105.79
590-118-94-0230	LOT 230 PLAN LMS4107 DISTRICT LOT 185 NEW WESTMINSTER UNDIV 375/325467 SHARE IN COM PROP THEREIN.	107.79
590-118-94-0231	LOT 231 PLAN LMS4107 DISTRICT LOT 185 NEW WESTMINSTER UNDIV 328/325467 SHARE IN COM PROP THEREIN.	94.64
590-118-94-0232	LOT 232 PLAN LMS4107 DISTRICT LOT 185 NEW WESTMINSTER UNDIV 361/325467 SHARE IN COM PROP THEREIN.	104.56
590-118-94-0233	LOT 233 PLAN LMS4107 DISTRICT LOT 185 NEW WESTMINSTER UNDIV 293/325467 SHARE IN COM PROP THEREIN.	88.24
590-118-94-0234	LOT 234 PLAN LMS4107 DISTRICT LOT 185 NEW WESTMINSTER UNDIV 347/325467 SHARE IN COM PROP THEREIN.	100.27
590-118-94-0235	LOT 235 PLAN LMS4107 DISTRICT LOT 185 NEW WESTMINSTER UNDIV 344/325467 SHARE IN COM PROP THEREIN.	99.41

590-118-94-0236	LOT 236 PLAN LMS4107 DISTRICT LOT 185 NEW WESTMINSTER UNDIV 347/325467 SHARE IN COM PROP THEREIN.	100.27
590-118-94-0237	LOT 237 PLAN LMS4107 DISTRICT LOT 185 NEW WESTMINSTER UNDIV 351/325467 SHARE IN COM PROP THEREIN.	101.7
590-118-94-0238	LOT 238 PLAN LMS4107 DISTRICT LOT 185 NEW WESTMINSTER UNDIV 299/325467 SHARE IN COM PROP THEREIN.	89.84
590-118-94-0239	LOT 239 PLAN LMS4107 DISTRICT LOT 185 NEW WESTMINSTER UNDIV 334/325467 SHARE IN COM PROP THEREIN.	96.55
590-118-94-0240	LOT 240 PLAN LMS4107 DISTRICT LOT 185 NEW WESTMINSTER UNDIV 397/325467 SHARE IN COM PROP THEREIN.	115.36
590-118-94-0241	LOT 241 PLAN LMS4107 DISTRICT LOT 185 NEW WESTMINSTER UNDIV 349/325467 SHARE IN COM PROP THEREIN.	101.07
590-118-94-0242	LOT 242 PLAN LMS4107 DISTRICT LOT 185 NEW WESTMINSTER UNDIV 350/325467 SHARE IN COM PROP THEREIN.	101.33
590-118-94-0243	LOT 243 PLAN LMS4107 DISTRICT LOT 185 NEW WESTMINSTER UNDIV 353/325467 SHARE IN COM PROP THEREIN.	102.21
590-118-94-0244	LOT 244 PLAN LMS4107 DISTRICT LOT 185 NEW WESTMINSTER UNDIV 350/325467 SHARE IN COM PROP THEREIN.	101.33
590-118-94-0245	LOT 245 PLAN LMS4107 DISTRICT LOT 185 NEW WESTMINSTER UNDIV 353/325467 SHARE IN COM PROP THEREIN.	102.21
590-118-94-0246	STRATA LOT 246 PLAN LMS4107 DISTRICT LOT 185 NWD GROUP 1 TOGETHER WITH AN INTEREST IN THE COMMON PROPERTY IN PROPORTION TO THE UNIT ENTITLEMENT OF THE STRATA LOT AS SHOWN ON FORM 1 OR V AS APPROPRIATE	122.99
590-118-94-0247	LOT 247 PLAN LMS4107 DISTRICT LOT 185 NEW WESTMINSTER UNDIV 368/325467 SHARE IN COM PROP THEREIN.	106.5
590-118-94-0248	LOT 248 PLAN LMS4107 DISTRICT LOT 185 NEW WESTMINSTER UNDIV 374/325467 SHARE IN COM PROP THEREIN.	108.47
590-118-94-0249	LOT 249 PLAN LMS4107 DISTRICT LOT 185 NEW WESTMINSTER UNDIV 328/325467 SHARE IN COM PROP THEREIN.	95.64
590-118-94-0250	LOT 250 PLAN LMS4107 DISTRICT LOT 185 NEW WESTMINSTER UNDIV 361/325467 SHARE IN COM PROP THEREIN.	105.56
590-118-94-0251	LOT 251 PLAN LMS4107 DISTRICT LOT 185 NEW WESTMINSTER UNDIV 292/325467 SHARE IN COM PROP THEREIN.	88.67
590-118-94-0252	LOT 252 PLAN LMS4107 DISTRICT LOT 185 NEW WESTMINSTER UNDIV 348/325467 SHARE IN COM PROP THEREIN.	101.56
590-118-94-0253	LOT 253 PLAN LMS4107 DISTRICT LOT 185 NEW WESTMINSTER UNDIV 344/325467 SHARE IN COM PROP THEREIN.	100.41
590-118-94-0254	LOT 254 PLAN LMS4107 DISTRICT LOT 185 NEW WESTMINSTER UNDIV 347/325467 SHARE IN COM PROP THEREIN.	101.27
590-118-94-0255	LOT 255 PLAN LMS4107 DISTRICT LOT 185 NEW WESTMINSTER UNDIV 351/325467 SHARE IN COM PROP THEREIN.	102.41
590-118-94-0256	LOT 256 PLAN LMS4107 DISTRICT LOT 185 NEW WESTMINSTER UNDIV 298/325467 SHARE IN COM PROP THEREIN.	90.55
590-118-94-0257	LOT 257 PLAN LMS4107 DISTRICT LOT 185 NEW WESTMINSTER UNDIV 333/325467 SHARE IN COM PROP THEREIN.	96.98
590-118-94-0258	LOT 258 PLAN LMS4107 DISTRICT LOT 185 NEW WESTMINSTER UNDIV 398/325467 SHARE IN COM PROP THEREIN.	116.65
590-118-94-0259	LOT 259 PLAN LMS4107 DISTRICT LOT 185 NEW WESTMINSTER UNDIV 349/325467 SHARE IN COM PROP THEREIN.	101.76

590-118-94-0260	LOT 260 PLAN LMS4107 DISTRICT LOT 185 NEW WESTMINSTER UNDIV 350/325467 SHARE IN COM PROP THEREIN.	102.04
590-118-94-0261	LOT 261 PLAN LMS4107 DISTRICT LOT 185 NEW WESTMINSTER UNDIV 353/325467 SHARE IN COM PROP THEREIN.	103.19
590-118-94-0262	LOT 262 PLAN LMS4107 DISTRICT LOT 185 NEW WESTMINSTER UNDIV 350/325467 SHARE IN COM PROP THEREIN.	102.04
590-118-94-0263	LOT 263 PLAN LMS4107 DISTRICT LOT 185 NEW WESTMINSTER UNDIV 353/325467 SHARE IN COM PROP THEREIN.	103.19
590-118-94-0264	LOT 264 PLAN LMS4107 DISTRICT LOT 185 NEW WESTMINSTER UNDIV 423/325467 SHARE IN COM PROP THEREIN.	123.99
590-118-94-0265	LOT 265 PLAN LMS4107 DISTRICT LOT 185 NEW WESTMINSTER UNDIV 368/325467 SHARE IN COM PROP THEREIN.	107.47
590-118-94-0266	LOT 266 PLAN LMS4107 DISTRICT LOT 185 NEW WESTMINSTER UNDIV 374/325467 SHARE IN COM PROP THEREIN.	109.47
590-118-94-0267	LOT 267 PLAN LMS4107 DISTRICT LOT 185 NEW WESTMINSTER UNDIV 328/325467 SHARE IN COM PROP THEREIN.	96.33
590-118-94-0268	LOT 268 PLAN LMS4107 DISTRICT LOT 185 NEW WESTMINSTER UNDIV 361/325467 SHARE IN COM PROP THEREIN.	106.56
590-118-94-0269	LOT 269 PLAN LMS4107 DISTRICT LOT 185 NEW WESTMINSTER UNDIV 292/325467 SHARE IN COM PROP THEREIN.	89.35
590-118-94-0270	LOT 270 PLAN LMS4107 DISTRICT LOT 185 NEW WESTMINSTER UNDIV 348/325467 SHARE IN COM PROP THEREIN.	102.53
590-118-94-0271	LOT 271 PLAN LMS4107 DISTRICT LOT 185 NEW WESTMINSTER UNDIV 330/325467 SHARE IN COM PROP THEREIN.	97.13
590-118-94-0272	LOT 272 PLAN LMS4107 DISTRICT LOT 185 NEW WESTMINSTER UNDIV 363/325467 SHARE IN COM PROP THEREIN.	107.13
590-118-94-0273	LOT 273 PLAN LMS4107 DISTRICT LOT 185 NEW WESTMINSTER UNDIV 350/325467 SHARE IN COM PROP THEREIN.	103.1
590-118-94-0274	LOT 274 PLAN LMS4107 DISTRICT LOT 185 NEW WESTMINSTER UNDIV 298/325467 SHARE IN COM PROP THEREIN.	91.24
590-118-94-0275	LOT 275 PLAN LMS4107 DISTRICT LOT 185 NEW WESTMINSTER UNDIV 333/325467 SHARE IN COM PROP THEREIN.	97.96
590-118-94-0276	LOT 276 PLAN LMS4107 DISTRICT LOT 185 NEW WESTMINSTER UNDIV 398/325467 SHARE IN COM PROP THEREIN.	117.65
590-118-94-0277	LOT 277 PLAN LMS4107 DISTRICT LOT 185 NEW WESTMINSTER UNDIV 349/325467 SHARE IN COM PROP THEREIN.	102.76
590-118-94-0278	LOT 278 PLAN LMS4107 DISTRICT LOT 185 NEW WESTMINSTER UNDIV 350/325467 SHARE IN COM PROP THEREIN.	103.04
590-118-94-0279	LOT 279 PLAN LMS4107 DISTRICT LOT 185 NEW WESTMINSTER UNDIV 353/325467 SHARE IN COM PROP THEREIN.	103.9
590-118-94-0280	LOT 280 PLAN LMS4107 DISTRICT LOT 185 NEW WESTMINSTER UNDIV 350/325467 SHARE IN COM PROP THEREIN.	103.04
590-118-94-0281	LOT 281 PLAN LMS4107 DISTRICT LOT 185 NEW WESTMINSTER UNDIV 353/325467 SHARE IN COM PROP THEREIN.	103.9
590-118-94-0282	LOT 282 PLAN LMS4107 DISTRICT LOT 185 NEW WESTMINSTER UNDIV 423/325467 SHARE IN COM PROP THEREIN.	125.28
590-118-94-0283	LOT 283 PLAN LMS4107 DISTRICT LOT 185 NEW WESTMINSTER UNDIV 368/325467 SHARE IN COM PROP THEREIN.	108.47
590-118-94-0284	LOT 284 PLAN LMS4107 DISTRICT LOT 185 NEW WESTMINSTER UNDIV 374/325467 SHARE IN COM PROP THEREIN.	110.47

590-118-94-0285	LOT 285 PLAN LMS4107 DISTRICT LOT 185 NEW WESTMINSTER UNDIV 328/325467 SHARE IN COM PROP THEREIN.	97.33
590-118-94-0286	LOT 286 PLAN LMS4107 DISTRICT LOT 185 NEW WESTMINSTER UNDIV 361/325467 SHARE IN COM PROP THEREIN.	107.24
590-118-94-0287	LOT 287 PLAN LMS4107 DISTRICT LOT 185 NEW WESTMINSTER UNDIV 292/325467 SHARE IN COM PROP THEREIN.	90.07
590-118-94-0288	LOT 288 PLAN LMS4107 DISTRICT LOT 185 NEW WESTMINSTER UNDIV 347/325467 SHARE IN COM PROP THEREIN.	102.96
590-118-94-0289	LOT 289 PLAN LMS4107 DISTRICT LOT 185 NEW WESTMINSTER UNDIV 346/325467 SHARE IN COM PROP THEREIN.	102.67
590-118-94-0290	LOT 290 PLAN LMS4107 DISTRICT LOT 185 NEW WESTMINSTER UNDIV 347/325467 SHARE IN COM PROP THEREIN.	102.96
590-118-94-0291	LOT 291 PLAN LMS4107 DISTRICT LOT 185 NEW WESTMINSTER UNDIV 351/325467 SHARE IN COM PROP THEREIN.	104.39
590-118-94-0292	LOT 292 PLAN LMS4107 DISTRICT LOT 185 NEW WESTMINSTER UNDIV 298/325467 SHARE IN COM PROP THEREIN.	91.95
590-118-94-0293	LOT 293 PLAN LMS4107 DISTRICT LOT 185 NEW WESTMINSTER UNDIV 333/325467 SHARE IN COM PROP THEREIN.	98.67
590-118-94-0294	LOT 294 PLAN LMS4107 DISTRICT LOT 185 NEW WESTMINSTER UNDIV 398/325467 SHARE IN COM PROP THEREIN.	118.65
590-118-94-0295	LOT 295 PLAN LMS4107 DISTRICT LOT 185 NEW WESTMINSTER UNDIV 349/325467 SHARE IN COM PROP THEREIN.	103.76
590-118-94-0296	LOT 296 PLAN LMS4107 DISTRICT LOT 185 NEW WESTMINSTER UNDIV 350/325467 SHARE IN COM PROP THEREIN.	104.01
590-118-94-0297	LOT 297 PLAN LMS4107 DISTRICT LOT 185 NEW WESTMINSTER UNDIV 353/325467 SHARE IN COM PROP THEREIN.	104.9
590-118-94-0298	LOT 298 PLAN LMS4107 DISTRICT LOT 185 NEW WESTMINSTER UNDIV 350/325467 SHARE IN COM PROP THEREIN.	104.01
590-118-94-0299	LOT 299 PLAN LMS4107 DISTRICT LOT 185 NEW WESTMINSTER UNDIV 353/325467 SHARE IN COM PROP THEREIN.	104.9
590-118-94-0300	LOT 300 PLAN LMS4107 DISTRICT LOT 185 NEW WESTMINSTER UNDIV 423/325467 SHARE IN COM PROP THEREIN.	126.28
590-118-94-0301	LOT 301 PLAN LMS4107 DISTRICT LOT 185 NEW WESTMINSTER UNDIV 368/325467 SHARE IN COM PROP THEREIN.	109.47
590-118-94-0302	LOT 302 PLAN LMS4107 DISTRICT LOT 185 NEW WESTMINSTER UNDIV 374/325467 SHARE IN COM PROP THEREIN.	111.19
590-118-94-0303	LOT 303 PLAN LMS4107 DISTRICT LOT 185 NEW WESTMINSTER UNDIV 328/325467 SHARE IN COM PROP THEREIN.	98.07
590-118-94-0304	LOT 304 PLAN LMS4107 DISTRICT LOT 185 NEW WESTMINSTER UNDIV 361/325467 SHARE IN COM PROP THEREIN.	108.27
590-118-94-0305	LOT 305 PLAN LMS4107 DISTRICT LOT 185 NEW WESTMINSTER UNDIV 292/325467 SHARE IN COM PROP THEREIN.	90.81
590-118-94-0306	LOT 306 PLAN LMS4107 DISTRICT LOT 185 NEW WESTMINSTER UNDIV 348/325467 SHARE IN COM PROP THEREIN.	104.27
590-118-94-0307	LOT 307 PLAN LMS4107 DISTRICT LOT 185 NEW WESTMINSTER UNDIV 344/325467 SHARE IN COM PROP THEREIN.	103.13
590-118-94-0308	LOT 308 PLAN LMS4107 DISTRICT LOT 185 NEW WESTMINSTER UNDIV 347/325467 SHARE IN COM PROP THEREIN.	103.99
590-118-94-0309	LOT 309 PLAN LMS4107 DISTRICT LOT 185 NEW WESTMINSTER UNDIV 351/325467 SHARE IN COM PROP THEREIN.	105.13

590-118-94-0310	LOT 310 PLAN LMS4107 DISTRICT LOT 185 NEW WESTMINSTER UNDIV 298/325467 SHARE IN COM PROP THEREIN.	92.7
590-118-94-0311	LOT 311 PLAN LMS4107 DISTRICT LOT 185 NEW WESTMINSTER UNDIV 333/325467 SHARE IN COM PROP THEREIN.	99.7
590-118-94-0312	LOT 312 PLAN LMS4107 DISTRICT LOT 185 NEW WESTMINSTER UNDIV 398/325467 SHARE IN COM PROP THEREIN.	119.68
590-118-94-0313	LOT 313 PLAN LMS4107 DISTRICT LOT 185 NEW WESTMINSTER UNDIV 349/325467 SHARE IN COM PROP THEREIN.	104.5
590-118-94-0314	LOT 314 PLAN LMS4107 DISTRICT LOT 185 NEW WESTMINSTER UNDIV 350/325467 SHARE IN COM PROP THEREIN.	104.76
590-118-94-0315	LOT 315 PLAN LMS4107 DISTRICT LOT 185 NEW WESTMINSTER UNDIV 353/325467 SHARE IN COM PROP THEREIN.	105.9
590-118-94-0316	LOT 316 PLAN LMS4107 DISTRICT LOT 185 NEW WESTMINSTER UNDIV 350/325467 SHARE IN COM PROP THEREIN.	104.76
590-118-94-0317	LOT 317 PLAN LMS4107 DISTRICT LOT 185 NEW WESTMINSTER UNDIV 353/325467 SHARE IN COM PROP THEREIN.	105.9
590-118-94-0318	LOT 318 PLAN LMS4107 DISTRICT LOT 185 NEW WESTMINSTER UNDIV 423/325467 SHARE IN COM PROP THEREIN.	127.31
590-118-94-0319	LOT 319 PLAN LMS4107 DISTRICT LOT 185 NEW WESTMINSTER UNDIV 368/325467 SHARE IN COM PROP THEREIN.	110.47
590-118-94-0320	LOT 320 PLAN LMS4107 DISTRICT LOT 185 NEW WESTMINSTER UNDIV 374/325467 SHARE IN COM PROP THEREIN.	112.48
590-118-94-0321	LOT 321 PLAN LMS4107 DISTRICT LOT 185 NEW WESTMINSTER UNDIV 349/325467 SHARE IN COM PROP THEREIN.	105.62
590-118-94-0322	LOT 322 PLAN LMS4107 DISTRICT LOT 185 NEW WESTMINSTER UNDIV 392/325467 SHARE IN COM PROP THEREIN.	118.71
590-118-94-0323	LOT 323 PLAN LMS4107 DISTRICT LOT 185 NEW WESTMINSTER UNDIV 292/325467 SHARE IN COM PROP THEREIN.	91.5
590-118-94-0324	LOT 324 PLAN LMS4107 DISTRICT LOT 185 NEW WESTMINSTER UNDIV 350/325467 SHARE IN COM PROP THEREIN.	105.84
590-118-94-0325	LOT 325 PLAN LMS4107 DISTRICT LOT 185 NEW WESTMINSTER UNDIV 346/325467 SHARE IN COM PROP THEREIN.	104.7
590-118-94-0326	LOT 326 PLAN LMS4107 DISTRICT LOT 185 NEW WESTMINSTER UNDIV 347/325467 SHARE IN COM PROP THEREIN.	104.99
590-118-94-0327	LOT 327 PLAN LMS4107 DISTRICT LOT 185 NEW WESTMINSTER UNDIV 351/325467 SHARE IN COM PROP THEREIN.	106.13
590-118-94-0328	LOT 328 PLAN LMS4107 DISTRICT LOT 185 NEW WESTMINSTER UNDIV 298/325467 SHARE IN COM PROP THEREIN.	93.38
590-118-94-0329	LOT 329 PLAN LMS4107 DISTRICT LOT 185 NEW WESTMINSTER UNDIV 334/325467 SHARE IN COM PROP THEREIN.	100.99
590-118-94-0330	LOT 330 PLAN LMS4107 DISTRICT LOT 185 NEW WESTMINSTER UNDIV 398/325467 SHARE IN COM PROP THEREIN.	120.65
590-118-94-0331	LOT 331 PLAN LMS4107 DISTRICT LOT 185 NEW WESTMINSTER UNDIV 349/325467 SHARE IN COM PROP THEREIN.	105.47
590-118-94-0332	LOT 332 PLAN LMS4107 DISTRICT LOT 185 NEW WESTMINSTER UNDIV 350/325467 SHARE IN COM PROP THEREIN.	105.76
590-118-94-0333	LOT 333 PLAN LMS4107 DISTRICT LOT 185 NEW WESTMINSTER UNDIV 353/325467 SHARE IN COM PROP THEREIN.	106.62
590-118-94-0334	LOT 334 PLAN LMS4107 DISTRICT LOT 185 NEW WESTMINSTER UNDIV 350/325467 SHARE IN COM PROP THEREIN.	105.76

590-118-94-0335	LOT 335 PLAN LMS4107 DISTRICT LOT 185 NEW WESTMINSTER UNDIV 353/325467 SHARE IN COM PROP THEREIN.	106.62
590-118-94-0336	LOT 336 PLAN LMS4107 DISTRICT LOT 185 NEW WESTMINSTER UNDIV 423/325467 SHARE IN COM PROP THEREIN.	128.6
590-118-94-0337	LOT 337 PLAN LMS4107 DISTRICT LOT 185 NEW WESTMINSTER UNDIV 368/325467 SHARE IN COM PROP THEREIN.	111.48
590-118-94-0338	LOT 338 PLAN LMS4107 DISTRICT LOT 185 NEW WESTMINSTER UNDIV 374/325467 SHARE IN COM PROP THEREIN.	113.19
590-118-94-0339	LOT 339 PLAN LMS4107 DISTRICT LOT 185 NEW WESTMINSTER UNDIV 328/325467 SHARE IN COM PROP THEREIN.	99.76
590-118-94-0340	LOT 340 PLAN LMS4107 DISTRICT LOT 185 NEW WESTMINSTER UNDIV 361/325467 SHARE IN COM PROP THEREIN.	110.27
590-118-94-0341	LOT 341 PLAN LMS4107 DISTRICT LOT 185 NEW WESTMINSTER UNDIV 292/325467 SHARE IN COM PROP THEREIN.	92.21
590-118-94-0342	LOT 342 PLAN LMS4107 DISTRICT LOT 185 NEW WESTMINSTER UNDIV 348/325467 SHARE IN COM PROP THEREIN.	105.96
590-118-94-0343	LOT 343 PLAN LMS4107 DISTRICT LOT 185 NEW WESTMINSTER UNDIV 344/325467 SHARE IN COM PROP THEREIN.	104.84
590-118-94-0344	LOT 344 PLAN LMS4107 DISTRICT LOT 185 NEW WESTMINSTER UNDIV 347/325467 SHARE IN COM PROP THEREIN.	105.67
590-118-94-0345	LOT 345 PLAN LMS4107 DISTRICT LOT 185 NEW WESTMINSTER UNDIV 351/325467 SHARE IN COM PROP THEREIN.	107.1
590-118-94-0346	LOT 346 PLAN LMS4107 DISTRICT LOT 185 NEW WESTMINSTER UNDIV 298/325467 SHARE IN COM PROP THEREIN.	94.38
590-118-94-0347	LOT 347 PLAN LMS4107 DISTRICT LOT 185 NEW WESTMINSTER UNDIV 333/325467 SHARE IN COM PROP THEREIN.	101.39
590-118-94-0348	LOT 348 PLAN LMS4107 DISTRICT LOT 185 NEW WESTMINSTER UNDIV 398/325467 SHARE IN COM PROP THEREIN.	121.62
590-118-94-0349	LOT 349 PLAN LMS4107 DISTRICT LOT 185 NEW WESTMINSTER UNDIV 349/325467 SHARE IN COM PROP THEREIN.	106.47
590-118-94-0350	LOT 350 PLAN LMS4107 DISTRICT LOT 185 NEW WESTMINSTER UNDIV 350/325467 SHARE IN COM PROP THEREIN.	106.76
590-118-94-0351	LOT 351 PLAN LMS4107 DISTRICT LOT 185 NEW WESTMINSTER UNDIV 353/325467 SHARE IN COM PROP THEREIN.	107.62
590-118-94-0352	LOT 352 PLAN LMS4107 DISTRICT LOT 185 NEW WESTMINSTER UNDIV 350/325467 SHARE IN COM PROP THEREIN.	106.76
590-118-94-0353	LOT 353 PLAN LMS4107 DISTRICT LOT 185 NEW WESTMINSTER UNDIV 353/325467 SHARE IN COM PROP THEREIN.	107.62
590-118-94-0354	LOT 354 PLAN LMS4107 DISTRICT LOT 185 NEW WESTMINSTER UNDIV 423/325467 SHARE IN COM PROP THEREIN.	129.6
590-118-94-0355	STRATA LOT 355 PLAN LMS4107 DISTRICT LOT 185 NWD GROUP 1 UNDIV 368/325467 SHARE IN COM PROP THEREIN TOGETHER WITH AN INTEREST IN THE COMMON PROPERTY IN PROPORTION TO THE UNIT ENTITLEMENT OF THE STRATA LOT AS SHOWN ON FORM 1 OR V AS APPROPRIATE	112.48
590-118-94-0356	LOT 356 PLAN LMS4107 DISTRICT LOT 185 NEW WESTMINSTER UNDIV 375/325467 SHARE IN COM PROP THEREIN.	114.48
590-118-94-0357	STRATA LOT 357 PLAN LMS4107 DISTRICT LOT 185 NWD GROUP 1 TOGETHER WITH AN INTEREST IN THE COMMON PROPERTY IN PROPORTION TO THE UNIT ENTITLEMENT OF THE STRATA LOT AS SHOWN ON FORM 1	100.76

590-118-94-0358	LOT 358 PLAN LMS4107 DISTRICT LOT 185 NEW WESTMINSTER UNDIV 361/325467 SHARE IN COM PROP THEREIN.	110.96
590-118-94-0359	LOT 359 PLAN LMS4107 DISTRICT LOT 185 NEW WESTMINSTER UNDIV 292/325467 SHARE IN COM PROP THEREIN.	93.21
590-118-94-0360	LOT 360 PLAN LMS4107 DISTRICT LOT 185 NEW WESTMINSTER UNDIV 348/325467 SHARE IN COM PROP THEREIN.	106.96
590-118-94-0361	LOT 361 PLAN LMS4107 DISTRICT LOT 185 NEW WESTMINSTER UNDIV 344/325467 SHARE IN COM PROP THEREIN.	105.82
590-118-94-0362	LOT 362 PLAN LMS4107 DISTRICT LOT 185 NEW WESTMINSTER UNDIV 347/325467 SHARE IN COM PROP THEREIN.	106.67
590-118-94-0363	LOT 363 PLAN LMS4107 DISTRICT LOT 185 NEW WESTMINSTER UNDIV 348/325467 SHARE IN COM PROP THEREIN.	106.96
590-118-94-0364	LOT 364 PLAN LMS4107 DISTRICT LOT 185 NEW WESTMINSTER UNDIV 338/325467 SHARE IN COM PROP THEREIN.	103.81
590-118-94-0365	LOT 365 PLAN LMS4107 DISTRICT LOT 185 NEW WESTMINSTER UNDIV 333/325467 SHARE IN COM PROP THEREIN.	102.1
590-118-94-0366	LOT 366 PLAN LMS4107 DISTRICT LOT 185 NEW WESTMINSTER UNDIV 398/325467 SHARE IN COM PROP THEREIN.	122.65
590-118-94-0367	LOT 367 PLAN LMS4107 DISTRICT LOT 185 NEW WESTMINSTER UNDIV 349/325467 SHARE IN COM PROP THEREIN.	107.19
590-118-94-0368	LOT 368 PLAN LMS4107 DISTRICT LOT 185 NEW WESTMINSTER UNDIV 350/325467 SHARE IN COM PROP THEREIN.	107.73
590-118-94-0369	LOT 369 PLAN LMS4107 DISTRICT LOT 185 NEW WESTMINSTER UNDIV 353/325467 SHARE IN COM PROP THEREIN.	108.62
590-118-94-0370	LOT 370 PLAN LMS4107 DISTRICT LOT 185 NEW WESTMINSTER UNDIV 350/325467 SHARE IN COM PROP THEREIN.	107.73
590-118-94-0371	LOT 371 PLAN LMS4107 DISTRICT LOT 185 NEW WESTMINSTER UNDIV 353/325467 SHARE IN COM PROP THEREIN.	108.62
590-118-94-0372	LOT 372 PLAN LMS4107 DISTRICT LOT 185 NEW WESTMINSTER UNDIV 423/325467 SHARE IN COM PROP THEREIN.	130.6
590-118-94-0373	LOT 373 PLAN LMS4107 DISTRICT LOT 185 NEW WESTMINSTER UNDIV 368/325467 SHARE IN COM PROP THEREIN.	113.19
590-118-94-0374	LOT 374 PLAN LMS4107 DISTRICT LOT 185 NEW WESTMINSTER UNDIV 375/325467 SHARE IN COM PROP THEREIN.	115.45
590-118-94-0375	LOT 375 PLAN LMS4107 DISTRICT LOT 185 NEW WESTMINSTER UNDIV 328/325467 SHARE IN COM PROP THEREIN.	101.44
590-118-94-0376	LOT 376 PLAN LMS4107 DISTRICT LOT 185 NEW WESTMINSTER UNDIV 361/325467 SHARE IN COM PROP THEREIN.	111.96
590-118-94-0377	LOT 377 PLAN LMS4107 DISTRICT LOT 185 NEW WESTMINSTER UNDIV 292/325467 SHARE IN COM PROP THEREIN.	93.9
590-118-94-0378	LOT 378 PLAN LMS4107 DISTRICT LOT 185 NEW WESTMINSTER UNDIV 348/325467 SHARE IN COM PROP THEREIN.	107.96
590-118-94-0379	LOT 379 PLAN LMS4107 DISTRICT LOT 185 NEW WESTMINSTER UNDIV 343/325467 SHARE IN COM PROP THEREIN.	106.24
590-118-94-0380	LOT 380 PLAN LMS4107 DISTRICT LOT 185 NEW WESTMINSTER UNDIV 348/325467 SHARE IN COM PROP THEREIN.	107.96
590-118-94-0381	LOT 381 PLAN LMS4107 DISTRICT LOT 185 NEW WESTMINSTER UNDIV 348/325467 SHARE IN COM PROP THEREIN.	107.96
590-118-94-0382	LOT 382 PLAN LMS4107 DISTRICT LOT 185 NEW WESTMINSTER GROUP 1 UNDIV 338/325467 SHARE IN COM PROP THEREIN.	104.82

590-118-94-0383	LOT 383 PLAN LMS4107 DISTRICT LOT 185 NEW WESTMINSTER UNDIV 333/325467 SHARE IN COM PROP THEREIN.	103.1
590-118-94-0384	LOT 384 PLAN LMS4107 DISTRICT LOT 185 NEW WESTMINSTER UNDIV 398/325467 SHARE IN COM PROP THEREIN.	123.65
590-118-94-0385	LOT 385 PLAN LMS4107 DISTRICT LOT 185 NEW WESTMINSTER UNDIV 349/325467 SHARE IN COM PROP THEREIN.	108.16
590-118-94-0386	LOT 386 PLAN LMS4107 DISTRICT LOT 185 NEW WESTMINSTER UNDIV 350/325467 SHARE IN COM PROP THEREIN.	108.45
590-118-94-0387	LOT 387 PLAN LMS4107 DISTRICT LOT 185 NEW WESTMINSTER UNDIV 353/325467 SHARE IN COM PROP THEREIN.	109.59
590-118-94-0388	LOT 388 PLAN LMS4107 DISTRICT LOT 185 NEW WESTMINSTER UNDIV 350/325467 SHARE IN COM PROP THEREIN.	108.45
590-118-94-0389	LOT 389 PLAN LMS4107 DISTRICT LOT 185 NEW WESTMINSTER UNDIV 353/325467 SHARE IN COM PROP THEREIN.	109.59
590-118-94-0390	LOT 390 PLAN LMS4107 DISTRICT LOT 185 NEW WESTMINSTER UNDIV 423/325467 SHARE IN COM PROP THEREIN.	131.88
590-118-94-0391	LOT 391 PLAN LMS4107 DISTRICT LOT 185 NEW WESTMINSTER UNDIV 368/325467 SHARE IN COM PROP THEREIN.	114.16
590-118-94-0392	LOT 392 PLAN LMS4107 DISTRICT LOT 185 NEW WESTMINSTER UNDIV 375/325467 SHARE IN COM PROP THEREIN.	116.45
590-118-94-0393	LOT 393 PLAN LMS4107 DISTRICT LOT 185 NEW WESTMINSTER UNDIV 328/325467 SHARE IN COM PROP THEREIN.	102.44
590-118-94-0394	LOT 394 PLAN LMS4107 DISTRICT LOT 185 NEW WESTMINSTER UNDIV 361/325467 SHARE IN COM PROP THEREIN.	112.93
590-118-94-0395	LOT 395 PLAN LMS4107 DISTRICT LOT 185 NEW WESTMINSTER UNDIV 292/325467 SHARE IN COM PROP THEREIN.	94.61
590-118-94-0396	LOT 396 PLAN LMS4107 DISTRICT LOT 185 NEW WESTMINSTER UNDIV 348/325467 SHARE IN COM PROP THEREIN.	108.67
590-118-94-0397	LOT 397 PLAN LMS4107 DISTRICT LOT 185 NEW WESTMINSTER UNDIV 343/325467 SHARE IN COM PROP THEREIN.	107.22
590-118-94-0398	LOT 398 PLAN LMS4107 DISTRICT LOT 185 NEW WESTMINSTER UNDIV 348/325467 SHARE IN COM PROP THEREIN.	108.67
590-118-94-0399	LOT 399 PLAN LMS4107 DISTRICT LOT 185 NEW WESTMINSTER UNDIV 348/325467 SHARE IN COM PROP THEREIN.	108.67
590-118-94-0400	LOT 400 PLAN LMS4107 DISTRICT LOT 185 NEW WESTMINSTER UNDIV 338/325467 SHARE IN COM PROP THEREIN.	105.5
590-118-94-0401	LOT 401 PLAN LMS4107 DISTRICT LOT 185 NEW WESTMINSTER UNDIV 333/325467 SHARE IN COM PROP THEREIN.	104.07
590-118-94-0402	LOT 402 PLAN LMS4107 DISTRICT LOT 185 NEW WESTMINSTER UNDIV 398/325467 SHARE IN COM PROP THEREIN.	124.94
590-118-94-0403	LOT 403 PLAN LMS4107 DISTRICT LOT 185 NEW WESTMINSTER UNDIV 349/325467 SHARE IN COM PROP THEREIN.	109.16
590-118-94-0404	LOT 404 PLAN LMS4107 DISTRICT LOT 185 NEW WESTMINSTER UNDIV 350/325467 SHARE IN COM PROP THEREIN.	109.45
590-118-94-0405	LOT 405 PLAN LMS4107 DISTRICT LOT 185 NEW WESTMINSTER UNDIV 353/325467 SHARE IN COM PROP THEREIN.	110.3
590-118-94-0406	LOT 406 PLAN LMS4107 DISTRICT LOT 185 NEW WESTMINSTER UNDIV 350/325467 SHARE IN COM PROP THEREIN.	109.45
590-118-94-0407	LOT 407 PLAN LMS4107 DISTRICT LOT 185 NEW WESTMINSTER UNDIV 353/325467 SHARE IN COM PROP THEREIN.	110.3

590-118-94-0408	LOT 408 PLAN LMS4107 DISTRICT LOT 185 NEW WESTMINSTER GROUP 1 UNDIV 423/325467 SHARE IN COM PROP THEREIN.	132.88
590-118-94-0409	LOT 409 PLAN LMS4107 DISTRICT LOT 185 NEW WESTMINSTER UNDIV 368/325467 SHARE IN COM PROP THEREIN.	115.16
590-118-94-0410	LOT 410 PLAN LMS4107 DISTRICT LOT 185 NEW WESTMINSTER UNDIV 375/325467 SHARE IN COM PROP THEREIN.	117.45
590-118-94-0411	LOT 411 PLAN LMS4107 DISTRICT LOT 185 NEW WESTMINSTER UNDIV 329/325467 SHARE IN COM PROP THEREIN.	103.44
590-118-94-0412	LOT 412 PLAN LMS4107 DISTRICT LOT 185 NEW WESTMINSTER UNDIV 361/325467 SHARE IN COM PROP THEREIN.	113.93
590-118-94-0413	LOT 413 PLAN LMS4107 DISTRICT LOT 185 NEW WESTMINSTER UNDIV 292/325467 SHARE IN COM PROP THEREIN.	95.3
590-118-94-0414	LOT 414 PLAN LMS4107 DISTRICT LOT 185 NEW WESTMINSTER UNDIV 348/325467 SHARE IN COM PROP THEREIN.	109.65
590-118-94-0415	LOT 415 PLAN LMS4107 DISTRICT LOT 185 NEW WESTMINSTER UNDIV 343/325467 SHARE IN COM PROP THEREIN.	107.93
590-118-94-0416	LOT 416 PLAN LMS4107 DISTRICT LOT 185 NEW WESTMINSTER UNDIV 348/325467 SHARE IN COM PROP THEREIN.	109.65
590-118-94-0417	LOT 417 PLAN LMS4107 DISTRICT LOT 185 NEW WESTMINSTER UNDIV 348/325467 SHARE IN COM PROP THEREIN.	109.65
590-118-94-0418	LOT 418 PLAN LMS4107 DISTRICT LOT 185 NEW WESTMINSTER UNDIV 338/325467 SHARE IN COM PROP THEREIN.	106.5
590-118-94-0419	LOT 419 PLAN LMS4107 DISTRICT LOT 185 NEW WESTMINSTER UNDIV 333/325467 SHARE IN COM PROP THEREIN.	104.79
590-118-94-0420	LOT 420 PLAN LMS4107 DISTRICT LOT 185 NEW WESTMINSTER UNDIV 398/325467 SHARE IN COM PROP THEREIN.	125.94
590-118-94-0421	LOT 421 PLAN LMS4107 DISTRICT LOT 185 NEW WESTMINSTER UNDIV 349/325467 SHARE IN COM PROP THEREIN.	109.87
590-118-94-0422	LOT 422 PLAN LMS4107 DISTRICT LOT 185 NEW WESTMINSTER UNDIV 350/325467 SHARE IN COM PROP THEREIN.	110.45
590-118-94-0423	LOT 423 PLAN LMS4107 DISTRICT LOT 185 NEW WESTMINSTER UNDIV 353/325467 SHARE IN COM PROP THEREIN.	111.28
590-118-94-0424	LOT 424 PLAN LMS4107 DISTRICT LOT 185 NEW WESTMINSTER UNDIV 350/325467 SHARE IN COM PROP THEREIN.	110.45
590-118-94-0425	LOT 425 PLAN LMS4107 DISTRICT LOT 185 NEW WESTMINSTER UNDIV 353/325467 SHARE IN COM PROP THEREIN.	111.28
590-118-94-0426	LOT 426 PLAN LMS4107 DISTRICT LOT 185 NEW WESTMINSTER UNDIV 421/325467 SHARE IN COM PROP THEREIN.	133.31
590-118-94-0427	LOT 427 PLAN LMS4107 DISTRICT LOT 185 NEW WESTMINSTER UNDIV 369/325467 SHARE IN COM PROP THEREIN.	116.45
590-118-94-0428	LOT 428 PLAN LMS4107 DISTRICT LOT 185 NEW WESTMINSTER UNDIV 374/325467 SHARE IN COM PROP THEREIN.	118.14
590-118-94-0429	LOT 429 PLAN LMS4107 DISTRICT LOT 185 NEW WESTMINSTER UNDIV 329/325467 SHARE IN COM PROP THEREIN.	104.42
590-118-94-0430	LOT 430 PLAN LMS4107 DISTRICT LOT 185 NEW WESTMINSTER UNDIV 361/325467 SHARE IN COM PROP THEREIN.	114.93
590-118-94-0431	LOT 431 PLAN LMS4107 DISTRICT LOT 185 NEW WESTMINSTER UNDIV 292/325467 SHARE IN COM PROP THEREIN.	96.01
590-118-94-0432	LOT 432 PLAN LMS4107 DISTRICT LOT 185 NEW WESTMINSTER GROUP 1 UNDIV 348/325467 SHARE IN COM PROP THEREIN.	110.65

590-118-94-0433	LOT 433 PLAN LMS4107 DISTRICT LOT 185 NEW WESTMINSTER UNDIV 343/325467 SHARE IN COM PROP THEREIN.	109.22
590-118-94-0434	LOT 434 PLAN LMS4107 DISTRICT LOT 185 NEW WESTMINSTER UNDIV 348/325467 SHARE IN COM PROP THEREIN.	110.65
590-118-94-0435	LOT 435 PLAN LMS4107 DISTRICT LOT 185 NEW WESTMINSTER UNDIV 348/325467 SHARE IN COM PROP THEREIN.	110.65
590-118-94-0436	LOT 436 PLAN LMS4107 DISTRICT LOT 185 NEW WESTMINSTER UNDIV 338/325467 SHARE IN COM PROP THEREIN.	107.22
590-118-94-0437	LOT 437 PLAN LMS4107 DISTRICT LOT 185 NEW WESTMINSTER UNDIV 333/325467 SHARE IN COM PROP THEREIN.	105.79
590-118-94-0438	LOT 438 PLAN LMS4107 DISTRICT LOT 185 NEW WESTMINSTER UNDIV 398/325467 SHARE IN COM PROP THEREIN.	126.94
590-118-94-0439	LOT 439 PLAN LMS4107 DISTRICT LOT 185 NEW WESTMINSTER UNDIV 349/325467 SHARE IN COM PROP THEREIN.	110.85
590-118-94-0440	LOT 440 PLAN LMS4107 DISTRICT LOT 185 NEW WESTMINSTER UNDIV 351/325467 SHARE IN COM PROP THEREIN.	111.42
590-118-94-0441	STRATA LOT 441 PLAN LMS4107 DISTRICT LOT 185 NWD GROUP 1 UNDIV 352/325467 SHARE IN COM PROP THEREIN TOGETHER WITH AN INTEREST IN THE COMMON PROPERTY IN PROPORTION TO THE UNIT ENTITLEMENT OF THE STRATA LOT AS SHOWN ON FORM 1 OR V AS APPROPRIATE	111.99
590-118-94-0442	LOT 442 PLAN LMS4107 DISTRICT LOT 185 NEW WESTMINSTER UNDIV 350/325467 SHARE IN COM PROP THEREIN.	111.13
590-118-94-0443	LOT 443 PLAN LMS4107 DISTRICT LOT 185 NEW WESTMINSTER UNDIV 353/325467 SHARE IN COM PROP THEREIN.	112.28
590-118-94-0444	LOT 444 PLAN LMS4107 DISTRICT LOT 185 NEW WESTMINSTER UNDIV 423/325467 SHARE IN COM PROP THEREIN.	135.17
590-118-94-0445	LOT 445 PLAN LMS4107 DISTRICT LOT 185 NEW WESTMINSTER UNDIV 367/325467 SHARE IN COM PROP THEREIN.	116.85
590-118-94-0446	LOT 446 PLAN LMS4107 DISTRICT LOT 185 NEW WESTMINSTER UNDIV 374/325467 SHARE IN COM PROP THEREIN.	119.14
590-118-94-0447	LOT 447 PLAN LMS4107 DISTRICT LOT 185 NEW WESTMINSTER UNDIV 552/325467 SHARE IN COM PROP THEREIN.	177.43
590-118-94-0448	LOT 448 PLAN LMS4107 DISTRICT LOT 185 NEW WESTMINSTER UNDIV 548/325467 SHARE IN COM PROP THEREIN.	176.62
590-118-94-0449	LOT 449 PLAN LMS4107 DISTRICT LOT 185 NEW WESTMINSTER UNDIV 3224/325467 SHARE IN COM PROP THEREIN.	680.15
590-118-94-0450	LOT 450 PLAN LMS4107 DISTRICT LOT 185 NEW WESTMINSTER UNDIV 8773/325467 SHARE IN COM PROP THEREIN.	0
590-118-94-0451	LOT 451 PLAN LMS4107 DISTRICT LOT 185 NEW WESTMINSTER UNDIV 9424/325467 SHARE IN COM PROP THEREIN.	1,535.58
590-118-94-0452	LOT 452 PLAN LMS4107 DISTRICT LOT 185 NEW WESTMINSTER UNDIV 1558/325467 SHARE IN COM PROP THEREIN.	552.99
590-118-94-0453	LOT 453 PLAN LMS4107 DISTRICT LOT 185 NEW WESTMINSTER UNDIV 1489/325467 SHARE IN COM PROP THEREIN.	500.57
590-118-94-0454	LOT 454 PLAN LMS4107 DISTRICT LOT 185 NEW WESTMINSTER UNDIV 846/325467 SHARE IN COM PROP THEREIN.	319.38
590-118-94-0455	LOT 455 PLAN LMS4107 DISTRICT LOT 185 NEW WESTMINSTER UNDIV 663/325467 SHARE IN COM PROP THEREIN.	261.04
590-118-	LOT 456 PLAN LMS4107 DISTRICT LOT 185 NEW WESTMINSTER	262.65

94-0456	UNDIV 668/325467 SHARE IN COM PROP THEREIN.	
590-118-94-0457	LOT 457 PLAN LMS4107 DISTRICT LOT 185 NEW WESTMINSTER UNDIV 936/325467 SHARE IN COM PROP THEREIN.	346.26
590-118-94-0458	LOT 458 PLAN LMS4107 DISTRICT LOT 185 NEW WESTMINSTER UNDIV 905/325467 SHARE IN COM PROP THEREIN.	229.41
590-118-94-0459	LOT 459 PLAN LMS4107 DISTRICT LOT 185 NEW WESTMINSTER UNDIV 578/325467 SHARE IN COM PROP THEREIN.	145.66
590-118-94-0460	LOT 460 PLAN LMS4107 DISTRICT LOT 185 NEW WESTMINSTER UNDIV 479/325467 SHARE IN COM PROP THEREIN.	120.05
590-118-94-0461	LOT 461 PLAN LMS4107 DISTRICT LOT 185 NEW WESTMINSTER UNDIV 418/325467 SHARE IN COM PROP THEREIN.	104.56
590-118-94-0462	LOT 462 PLAN LMS4107 DISTRICT LOT 185 NEW WESTMINSTER UNDIV 400/325467 SHARE IN COM PROP THEREIN.	99.81
590-118-94-0463	LOT 463 PLAN LMS4107 DISTRICT LOT 185 NEW WESTMINSTER UNDIV 1067/325467 SHARE IN COM PROP THEREIN.	271.14
590-118-94-0464	LOT 464 PLAN LMS4107 DISTRICT LOT 185 NEW WESTMINSTER UNDIV 337/325467 SHARE IN COM PROP THEREIN.	83.66
590-118-94-0465	LOT 465 PLAN LMS4107 DISTRICT LOT 185 NEW WESTMINSTER UNDIV 14722/325467 SHARE IN COM PROP THEREIN.	3,049.06
590-118-94-0466	LOT 466 PLAN LMS4107 DISTRICT LOT 185 NEW WESTMINSTER UNDIV 122160/325467 SHARE IN COM PROP THEREIN.	4,269.62
590-118-97-0000	LOT 2 BLOCK 15 PLAN VAP92 DISTRICT LOT 185 NWD EXCEPT PT IN PL 16173 BLOCK 15 PLAN VAP92 DISTRICT LOT 185 NEW WESTMINSTER LAND DISTRICT THAT PART OF LOT 3 IN EXPL PL 1716 LOT 1 BLOCK 15 PLAN VAP92 DISTRICT LOT 185 NEW WESTMINSTER LAND DISTRICT EXCEPT PT IN PL 16173.	13,421.01
590-119-55-0000	LOT 1 BLOCK 1 PLAN EPP17924 DISTRICT LOT 185 NWD GROUP 1.	108,259.26
590-120-09-0000	LOT 1 BLOCK 16 PLAN VAP17421 DISTRICT LOT 541 NEW WESTMINSTER EX PL LMP6655.	31,558.71
590-120-47-0000	LOT D BLOCK 16 PLAN LMP9029 DISTRICT LOT 541 NEW WESTMINSTER OF THE PUBLIC HARBOUR IF BURRARD INLET EX PL RE PARKING STRUCTURE ON LOT D LMP29163.	6,011.67
590-120-77-0000	LOT E BLOCK 16 PLAN LMP10273 DISTRICT LOT 541 NEW WESTMINSTER SUBSIDY LOT 3 & 4 EX PL LMP19247 EASEMENT.	3,635.69
590-120-94-0000	LOT 7 BLOCK 20 PLAN VAP210 DISTRICT LOT 541 NEW WESTMINSTER LOT 8 BLOCK 20 PLAN VAP210 DISTRICT LOT 541 NEW WESTMINSTER LAND DISTRICT LOT 10 BLOCK 20 PLAN VAP210 DISTRICT LOT 541 NEW WESTMINSTER LAND DISTRICT LOT 9 BLOCK 20 PLAN VAP210 DISTRICT LOT 541 NEW WESTMINSTER LAND DISTRICT.	13,043.03
590-124-06-0000	LOT 2 BLOCK 21 PLAN VAP210 DISTRICT LOT 541 NWD LOT 1 BLOCK 21 PLAN VAP210 DISTRICT LOT 541 NEW WESTMINSTER LAND DISTRICT.	5,725.90
590-124-15-0000	LOT F BLOCK 16 PLAN LMP29531 DISTRICT LOT 541 NWD EXCEPT PLAN PT SUBDIVIDED BY ASP LMP38933.	0.03
590-124-16-0000	BLOCK 21 PLAN BCP19413 DISTRICT LOT 541 NWD PARCEL A GROUP 1 EXCEPT PLAN ASP BCP47057.	191.95
590-124-21-0001	LOT 1 PLAN LMS3322 DISTRICT LOT 541 NEW WESTMINSTER UNDIV 14258/96154 SHARE IN COM PROP THEREIN EX PL LMP41429	3,192.41

	EASEMENT OVER SL 1 EX PL LMP41426 EASEMENT OVER SL 1.	
590-124-21-0002	LOT 2 PLAN LMS3322 DISTRICT LOT 541 NEW WESTMINSTER UNDIV 71290/96154 SHARE IN COM PROP THEREIN.	11,089.14
590-124-21-0003	LOT 3 PLAN LMS3322 DISTRICT LOT 541 NEW WESTMINSTER UNDIV 1297/96154 SHARE IN COM PROP THEREIN.	433.36
590-124-21-0004	LOT 4 PLAN LMS3322 DISTRICT LOT 541 NEW WESTMINSTER UNDIV 1098/96154 SHARE IN COM PROP THEREIN.	467.5
590-124-21-0005	LOT 5 PLAN LMS3322 DISTRICT LOT 541 NEW WESTMINSTER UNDIV 597/96154 SHARE IN COM PROP THEREIN.	285.23
590-124-21-0006	LOT 6 PLAN LMS3322 DISTRICT LOT 541 NEW WESTMINSTER UNDIV 3534/96154 SHARE IN COM PROP THEREIN.	1,207.87
590-124-21-0007	LOT 7 PLAN LMS3322 DISTRICT LOT 541 NEW WESTMINSTER UNDIV 1967/96154 SHARE IN COM PROP THEREIN.	799.51
590-124-21-0008	LOT 8 PLAN LMS3322 DISTRICT LOT 541 NEW WESTMINSTER UNDIV 2113/96154 SHARE IN COM PROP THEREIN.	794.41
590-124-31-0001	LOT 1 PLAN LMS3323 DISTRICT LOT 541 NEW WESTMINSTER UNDIV 459/30957 SHARE IN COM PROP THEREIN.	156.73
590-124-31-0002	LOT 2 PLAN LMS3323 DISTRICT LOT 541 NEW WESTMINSTER UNDIV 447/30957 SHARE IN COM PROP THEREIN.	153.4
590-124-31-0003	LOT 3 PLAN LMS3323 DISTRICT LOT 541 NEW WESTMINSTER UNDIV 365/30957 SHARE IN COM PROP THEREIN.	147.59
590-124-31-0004	LOT 4 PLAN LMS3323 DISTRICT LOT 541 NEW WESTMINSTER UNDIV 365/30957 SHARE IN COM PROP THEREIN.	147.59
590-124-31-0005	LOT 5 PLAN LMS3323 DISTRICT LOT 541 NEW WESTMINSTER UNDIV 312/30957 SHARE IN COM PROP THEREIN.	129.39
590-124-31-0006	LOT 6 PLAN LMS3323 DISTRICT LOT 541 NEW WESTMINSTER UNDIV 240/30957 SHARE IN COM PROP THEREIN.	107.43
590-124-31-0007	LOT 7 PLAN LMS3323 DISTRICT LOT 541 NEW WESTMINSTER UNDIV 324/30957 SHARE IN COM PROP THEREIN.	138.91
590-124-31-0008	LOT 8 PLAN LMS3323 DISTRICT LOT 541 NEW WESTMINSTER UNDIV 375/30957 SHARE IN COM PROP THEREIN.	138.48
590-124-31-0009	LOT 9 PLAN LMS3323 DISTRICT LOT 541 NEW WESTMINSTER UNDIV 602/30957 SHARE IN COM PROP THEREIN.	216.95
590-124-31-0010	LOT 10 PLAN LMS3323 DISTRICT LOT 541 NEW WESTMINSTER UNDIV 627/30957 SHARE IN COM PROP THEREIN.	247.6
590-124-31-0011	LOT 11 PLAN LMS3323 DISTRICT LOT 541 NEW WESTMINSTER UNDIV 366/30957 SHARE IN COM PROP THEREIN.	148.99
590-124-31-0012	LOT 12 PLAN LMS3323 DISTRICT LOT 541 NEW WESTMINSTER UNDIV 370/30957 SHARE IN COM PROP THEREIN.	150.28
590-124-31-0013	LOT 13 PLAN LMS3323 DISTRICT LOT 541 NEW WESTMINSTER UNDIV 353/30957 SHARE IN COM PROP THEREIN.	144.5
590-124-31-0014	LOT 14 PLAN LMS3323 DISTRICT LOT 541 NEW WESTMINSTER UNDIV 310/30957 SHARE IN COM PROP THEREIN.	129.55
590-124-31-0015	LOT 15 PLAN LMS3323 DISTRICT LOT 541 NEW WESTMINSTER UNDIV 241/30957 SHARE IN COM PROP THEREIN.	104.55
590-124-31-0016	LOT 16 PLAN LMS3323 DISTRICT LOT 541 NEW WESTMINSTER UNDIV 329/30957 SHARE IN COM PROP THEREIN.	141.86
590-124-31-0017	LOT 17 PLAN LMS3323 DISTRICT LOT 541 NEW WESTMINSTER UNDIV 367/30957 SHARE IN COM PROP THEREIN.	137.21
590-124-	LOT 18 PLAN LMS3323 DISTRICT LOT 541 NEW WESTMINSTER	136.57

31-0018	UNDIV 365/30957 SHARE IN COM PROP THEREIN.	
590-124-31-0019	LOT 19 PLAN LMS3323 DISTRICT LOT 541 NEW WESTMINSTER UNDIV 277/30957 SHARE IN COM PROP THEREIN.	103.55
590-124-31-0020	LOT 20 PLAN LMS3323 DISTRICT LOT 541 NEW WESTMINSTER UNDIV 697/30957 SHARE IN COM PROP THEREIN.	225.01
590-124-31-0021	LOT 21 PLAN LMS3323 DISTRICT LOT 541 NEW WESTMINSTER UNDIV 756/30957 SHARE IN COM PROP THEREIN.	241.14
590-124-31-0022	LOT 22 PLAN LMS3323 DISTRICT LOT 541 NEW WESTMINSTER UNDIV 382/30957 SHARE IN COM PROP THEREIN.	141.78
590-124-31-0023	LOT 23 PLAN LMS3323 DISTRICT LOT 541 NEW WESTMINSTER UNDIV 223/30957 SHARE IN COM PROP THEREIN.	94.17
590-124-31-0024	LOT 24 PLAN LMS3323 DISTRICT LOT 541 NEW WESTMINSTER UNDIV 243/30957 SHARE IN COM PROP THEREIN.	113.56
590-124-31-0025	LOT 25 PLAN LMS3323 DISTRICT LOT 541 NEW WESTMINSTER GROUP 1 UNDIV 612/30957 SHARE IN COM PROP THEREIN.	244.64
590-124-31-0026	LOT 26 PLAN LMS3323 DISTRICT LOT 541 NEW WESTMINSTER GROUP 1 UNDIV 371/30957 SHARE IN COM PROP THEREIN.	151.92
590-124-31-0027	LOT 27 PLAN LMS3323 DISTRICT LOT 541 NEW WESTMINSTER GROUP 1 UNDIV 366/30957 SHARE IN COM PROP THEREIN.	150.33
590-124-31-0028	LOT 28 PLAN LMS3323 DISTRICT LOT 541 NEW WESTMINSTER GROUP 1 UNDIV 360/30957 SHARE IN COM PROP THEREIN.	148.42
590-124-31-0029	LOT 29 PLAN LMS3323 DISTRICT LOT 541 NEW WESTMINSTER GROUP 1 UNDIV 241/30957 SHARE IN COM PROP THEREIN.	105.33
590-124-31-0030	LOT 30 PLAN LMS3323 DISTRICT LOT 541 NEW WESTMINSTER GROUP 1 UNDIV 306/30957 SHARE IN COM PROP THEREIN.	129.04
590-124-31-0031	LOT 31 PLAN LMS3323 DISTRICT LOT 541 NEW WESTMINSTER UNDIV 329/30957 SHARE IN COM PROP THEREIN.	142.94
590-124-31-0032	LOT 32 PLAN LMS3323 DISTRICT LOT 541 NEW WESTMINSTER UNDIV 371/30957 SHARE IN COM PROP THEREIN.	139.58
590-124-31-0033	LOT 33 PLAN LMS3323 DISTRICT LOT 541 NEW WESTMINSTER UNDIV 369/30957 SHARE IN COM PROP THEREIN.	138.93
590-124-31-0034	LOT 34 PLAN LMS3323 DISTRICT LOT 541 NEW WESTMINSTER UNDIV 277/30957 SHARE IN COM PROP THEREIN.	104.36
590-124-31-0035	LOT 35 PLAN LMS3323 DISTRICT LOT 541 NEW WESTMINSTER GROUP 1 UNDIV 700/30957 SHARE IN COM PROP THEREIN.	227.97
590-124-31-0036	LOT 36 PLAN LMS3323 DISTRICT LOT 541 NEW WESTMINSTER GROUP 1 UNDIV 780/30957 SHARE IN COM PROP THEREIN.	237.11
590-124-31-0037	LOT 37 PLAN LMS3323 DISTRICT LOT 541 NEW WESTMINSTER GROUP 1 UNDIV 395/30957 SHARE IN COM PROP THEREIN.	140.87
590-124-31-0038	LOT 38 PLAN LMS3323 DISTRICT LOT 541 NEW WESTMINSTER UNDIV 177/30957 SHARE IN COM PROP THEREIN.	72.07
590-124-31-0039	LOT 39 PLAN LMS3323 DISTRICT LOT 541 NEW WESTMINSTER UNDIV 162/30957 SHARE IN COM PROP THEREIN.	69.6
590-124-31-0040	LOT 40 PLAN LMS3323 DISTRICT LOT 541 NEW WESTMINSTER UNDIV 524/30957 SHARE IN COM PROP THEREIN.	224.48
590-124-31-0041	LOT 41 PLAN LMS3323 DISTRICT LOT 541 NEW WESTMINSTER UNDIV 200/30957 SHARE IN COM PROP THEREIN.	93.45
590-124-31-0042	LOT 42 PLAN LMS3323 DISTRICT LOT 541 NEW WESTMINSTER UNDIV 295/30957 SHARE IN COM PROP THEREIN.	131.16
590-124-	LOT 43 PLAN LMS3323 DISTRICT LOT 541 NEW WESTMINSTER	132.97

31-0043	UNDIV 314/30957 SHARE IN COM PROP THEREIN.	
590-124-31-0044	LOT 44 PLAN LMS3323 DISTRICT LOT 541 NEW WESTMINSTER UNDIV 371/30957 SHARE IN COM PROP THEREIN.	152.99
590-124-31-0045	LOT 45 PLAN LMS3323 DISTRICT LOT 541 NEW WESTMINSTER UNDIV 384/30957 SHARE IN COM PROP THEREIN.	164.18
590-124-31-0046	LOT 46 PLAN LMS3323 DISTRICT LOT 541 NEW WESTMINSTER UNDIV 373/30957 SHARE IN COM PROP THEREIN.	141.59
590-124-31-0047	LOT 47 PLAN LMS3323 DISTRICT LOT 541 NEW WESTMINSTER UNDIV 373/30957 SHARE IN COM PROP THEREIN.	141.59
590-124-31-0048	LOT 48 PLAN LMS3323 DISTRICT LOT 541 NWD BCAGROUP 1 TOGETHER WITH AN INTEREST IN THE COMMON PROPERTY IN PROPORTION TO THE UNIT ENTITLEMENT OF THE STRATA LOT AS SHOWN ON FORM 1	117.29
590-124-31-0049	LOT 49 PLAN LMS3323 DISTRICT LOT 541 NEW WESTMINSTER UNDIV 558/30957 SHARE IN COM PROP THEREIN.	181.46
590-124-31-0050	LOT 50 PLAN LMS3323 DISTRICT LOT 541 NEW WESTMINSTER GROUP 1 UNDIV 347/30957 SHARE IN COM PROP THEREIN.	116
590-124-31-0051	LOT 51 PLAN LMS3323 DISTRICT LOT 541 NEW WESTMINSTER UNDIV 403/30957 SHARE IN COM PROP THEREIN.	144.58
590-124-31-0052	LOT 52 PLAN LMS3323 DISTRICT LOT 541 NEW WESTMINSTER UNDIV 201/30957 SHARE IN COM PROP THEREIN.	83.82
590-124-31-0053	LOT 53 PLAN LMS3323 DISTRICT LOT 541 NEW WESTMINSTER UNDIV 304/30957 SHARE IN COM PROP THEREIN.	139.42
590-124-31-0054	LOT 54 PLAN LMS3323 DISTRICT LOT 541 NEW WESTMINSTER UNDIV 272/30957 SHARE IN COM PROP THEREIN.	122.1
590-124-31-0055	LOT 55 PLAN LMS3323 DISTRICT LOT 541 NEW WESTMINSTER UNDIV 524/30957 SHARE IN COM PROP THEREIN.	217.49
590-124-31-0056	LOT 56 PLAN LMS3323 DISTRICT LOT 541 NEW WESTMINSTER UNDIV 203/30957 SHARE IN COM PROP THEREIN.	92.29
590-124-31-0057	LOT 57 PLAN LMS3323 DISTRICT LOT 541 NEW WESTMINSTER UNDIV 297/30957 SHARE IN COM PROP THEREIN.	127.78
590-124-31-0058	LOT 58 PLAN LMS3323 DISTRICT LOT 541 NEW WESTMINSTER UNDIV 315/30957 SHARE IN COM PROP THEREIN.	134.36
590-124-31-0059	LOT 59 PLAN LMS3323 DISTRICT LOT 541 NEW WESTMINSTER UNDIV 370/30957 SHARE IN COM PROP THEREIN.	154.02
590-124-31-0060	LOT 60 PLAN LMS3323 DISTRICT LOT 541 NEW WESTMINSTER UNDIV 376/30957 SHARE IN COM PROP THEREIN LOT 61 PLAN LMS3323 DISTRICT LOT 541 NEW WESTMINSTER LAND DISTRICT UNDIV 372/30957 SHARE IN COM PROP THEREIN LOT 62 PLAN LMS3323 DISTRICT LOT 541 NEW WESTMINSTER LAND DISTRICT UNDIV 374/30957 SHARE IN COM PROP THEREIN.	156.27
590-124-31-0061		136.11
590-124-31-0062		136.81
590-124-31-0063		117.67
590-124-31-0064	LOT 64 PLAN LMS3323 DISTRICT LOT 541 NEW WESTMINSTER UNDIV 561/30957 SHARE IN COM PROP THEREIN.	183.88
590-124-	LOT 65 PLAN LMS3323 DISTRICT LOT 541 NEW WESTMINSTER	115.38

31-0065	UNDIV 341/30957 SHARE IN COM PROP THEREIN LOT 66 PLAN LMS3323 DISTRICT LOT 541 NEW WESTMINSTER LAND DISTRICT UNDIV 402/30957 SHARE IN COM PROP THEREIN.	
590-124-31-0066		138.88
590-124-31-0067	LOT 67 PLAN LMS3323 DISTRICT LOT 541 NEW WESTMINSTER UNDIV 200/30957 SHARE IN COM PROP THEREIN.	84.31
590-124-31-0068	LOT 68 PLAN LMS3323 DISTRICT LOT 541 NEW WESTMINSTER UNDIV 303/30957 SHARE IN COM PROP THEREIN.	135.06
590-124-31-0069	LOT 69 PLAN LMS3323 DISTRICT LOT 541 NEW WESTMINSTER UNDIV 272/30957 SHARE IN COM PROP THEREIN.	123.18
590-124-31-0070	LOT 70 PLAN LMS3323 DISTRICT LOT 541 NEW WESTMINSTER UNDIV 524/30957 SHARE IN COM PROP THEREIN.	219.37
590-124-31-0071	LOT 71 PLAN LMS3323 DISTRICT LOT 541 NEW WESTMINSTER UNDIV 206/30957 SHARE IN COM PROP THEREIN.	94.33
590-124-31-0072	LOT 72 PLAN LMS3323 DISTRICT LOT 541 NEW WESTMINSTER UNDIV 296/30957 SHARE IN COM PROP THEREIN.	128.53
590-124-31-0073	LOT 73 PLAN LMS3323 DISTRICT LOT 541 NEW WESTMINSTER UNDIV 315/30957 SHARE IN COM PROP THEREIN.	135.47
590-124-31-0074	LOT 74 PLAN LMS3323 DISTRICT LOT 541 NEW WESTMINSTER UNDIV 370/30957 SHARE IN COM PROP THEREIN.	155.09
590-124-31-0075	LOT 75 PLAN LMS3323 DISTRICT LOT 541 NEW WESTMINSTER UNDIV 375/30957 SHARE IN COM PROP THEREIN.	163.48
590-124-31-0076	LOT 76 PLAN LMS3323 DISTRICT LOT 541 NEW WESTMINSTER UNDIV 372/30957 SHARE IN COM PROP THEREIN.	143.37
590-124-31-0077	LOT 77 PLAN LMS3323 DISTRICT LOT 541 NWD TOGETHER WITH AN INTEREST IN THE COMMON PROPERTY IN PROPORTION TO THE UNIT ENTITLEMENT OF THE STRATA LOT AS SHOWN ON FORM 1	144.34
590-124-31-0078	LOT 78 PLAN LMS3323 DISTRICT LOT 541 NWD TOGETHER WITH AN INTEREST IN THE COMMON PROPERTY IN PROPORTION TO THE UNIT ENTITLEMENT OF THE STRATA LOT AS SHOWN ON FORM 1	126.35
590-124-31-0079	LOT 79 PLAN LMS3323 DISTRICT LOT 541 NWD TOGETHER WITH AN INTEREST IN THE COMMON PROPERTY IN PROPORTION TO THE UNIT ENTITLEMENT OF THE STRATA LOT AS SHOWN ON FORM 1	197.32
590-124-31-0080	LOT 80 PLAN LMS3323 DISTRICT LOT 541 NWD TOGETHER WITH AN INTEREST IN THE COMMON PROPERTY IN PROPORTION TO THE UNIT ENTITLEMENT OF THE STRATA LOT AS SHOWN ON FORM 1	122.05
590-124-31-0081	LOT 81 PLAN LMS3323 DISTRICT LOT 541 NWD TOGETHER WITH AN INTEREST IN THE COMMON PROPERTY IN PROPORTION TO THE UNIT ENTITLEMENT OF THE STRATA LOT AS SHOWN ON FORM 1	147.24
590-124-31-0082	LOT 82 PLAN LMS3323 DISTRICT LOT 541 NEW WESTMINSTER UNDIV 200/30957 SHARE IN COM PROP THEREIN.	84.84
590-124-31-0083	LOT 83 PLAN LMS3323 DISTRICT LOT 541 NWD TOGETHER WITH AN INTEREST IN THE COMMON PROPERTY IN PROPORTION TO THE UNIT ENTITLEMENT OF THE STRATA LOT AS SHOWN ON FORM 1	137.11
590-124-31-0084	LOT 84 PLAN LMS3323 DISTRICT LOT 541 NWD TOGETHER WITH AN INTEREST IN THE COMMON PROPERTY IN PROPORTION TO THE UNIT ENTITLEMENT OF THE STRATA LOT AS SHOWN ON FORM 1	123.99
590-124-41-0001	LOT 1 PLAN LMS3324 DISTRICT LOT 541 NEW WESTMINSTER UNDIV 537/26395 SHARE IN COM PROP THEREIN.	104.58

590-124-41-0002	LOT 2 PLAN LMS3324 DISTRICT LOT 541 NEW WESTMINSTER UNDIV 577/26395 SHARE IN COM PROP THEREIN.	103.36
590-124-41-0003	LOT 3 PLAN LMS3324 DISTRICT LOT 541 NEW WESTMINSTER UNDIV 305/26395 SHARE IN COM PROP THEREIN.	52.14
590-124-41-0004	LOT 4 PLAN LMS3324 DISTRICT LOT 541 NEW WESTMINSTER UNDIV 274/26395 SHARE IN COM PROP THEREIN.	46.68
590-124-41-0005	LOT 5 PLAN LMS3324 DISTRICT LOT 541 NEW WESTMINSTER UNDIV 282/26395 SHARE IN COM PROP THEREIN.	48.02
590-124-41-0006	LOT 6 PLAN LMS3324 DISTRICT LOT 541 NEW WESTMINSTER UNDIV 313/26395 SHARE IN COM PROP THEREIN.	53.68
590-124-41-0007	LOT 7 PLAN LMS3324 DISTRICT LOT 541 NEW WESTMINSTER UNDIV 543/26395 SHARE IN COM PROP THEREIN.	97.07
590-124-41-0008	LOT 8 PLAN LMS3324 DISTRICT LOT 541 NEW WESTMINSTER UNDIV 637/26395 SHARE IN COM PROP THEREIN.	124.51
590-124-41-0009	LOT 9 PLAN LMS3324 DISTRICT LOT 541 NEW WESTMINSTER UNDIV 336/26395 SHARE IN COM PROP THEREIN.	62.6
590-124-41-0010	LOT 10 PLAN LMS3324 DISTRICT LOT 541 NEW WESTMINSTER UNDIV 327/26395 SHARE IN COM PROP THEREIN.	62.83
590-124-41-0011	LOT 11 PLAN LMS3324 DISTRICT LOT 541 NEW WESTMINSTER UNDIV 588/26395 SHARE IN COM PROP THEREIN.	115.08
590-124-41-0012	LOT 12 PLAN LMS3324 DISTRICT LOT 541 NEW WESTMINSTER UNDIV 560/26395 SHARE IN COM PROP THEREIN.	109.36
590-124-41-0013	LOT 13 PLAN LMS3324 DISTRICT LOT 541 NEW WESTMINSTER UNDIV 537/26395 SHARE IN COM PROP THEREIN.	101.36
590-124-41-0014	LOT 14 PLAN LMS3324 DISTRICT LOT 541 NEW WESTMINSTER UNDIV 577/26395 SHARE IN COM PROP THEREIN.	104.79
590-124-41-0015	LOT 15 PLAN LMS3324 DISTRICT LOT 541 NEW WESTMINSTER UNDIV 305/26395 SHARE IN COM PROP THEREIN.	52.76
590-124-41-0016	LOT 16 PLAN LMS3324 DISTRICT LOT 541 NEW WESTMINSTER UNDIV 274/26395 SHARE IN COM PROP THEREIN.	47.25
590-124-41-0017	LOT 17 PLAN LMS3324 DISTRICT LOT 541 NEW WESTMINSTER UNDIV 282/26395 SHARE IN COM PROP THEREIN.	48.59
590-124-41-0018	LOT 18 PLAN LMS3324 DISTRICT LOT 541 NEW WESTMINSTER UNDIV 313/26395 SHARE IN COM PROP THEREIN.	54.31
590-124-41-0019	LOT 19 PLAN LMS3324 DISTRICT LOT 541 NEW WESTMINSTER UNDIV 543/26395 SHARE IN COM PROP THEREIN.	98.21
590-124-41-0020	LOT 20 PLAN LMS3324 DISTRICT LOT 541 NEW WESTMINSTER UNDIV 637/26395 SHARE IN COM PROP THEREIN.	125.94
590-124-41-0021	LOT 21 PLAN LMS3324 DISTRICT LOT 541 NEW WESTMINSTER UNDIV 336/26395 SHARE IN COM PROP THEREIN.	62.6
590-124-41-0022	LOT 22 PLAN LMS3324 DISTRICT LOT 541 NEW WESTMINSTER GROUP 1 UNDIV 327/26395 SHARE IN COM PROP THEREIN.	63.43
590-124-41-0023	LOT 23 PLAN LMS3324 DISTRICT LOT 541 NEW WESTMINSTER UNDIV 588/26395 SHARE IN COM PROP THEREIN.	116.22
590-124-41-0024	LOT 24 PLAN LMS3324 DISTRICT LOT 541 NEW WESTMINSTER UNDIV 560/26395 SHARE IN COM PROP THEREIN.	110.5
590-124-41-0025	LOT 25 PLAN LMS3324 DISTRICT LOT 541 NEW WESTMINSTER UNDIV 537/26395 SHARE IN COM PROP THEREIN.	109.07
590-124-41-0026	LOT 26 PLAN LMS3324 DISTRICT LOT 541 NEW WESTMINSTER UNDIV 577/26395 SHARE IN COM PROP THEREIN.	117.36

590-124-41-0027	LOT 27 PLAN LMS3324 DISTRICT LOT 541 NEW WESTMINSTER UNDIV 305/26395 SHARE IN COM PROP THEREIN.	59.6
590-124-41-0028	LOT 28 PLAN LMS3324 DISTRICT LOT 541 NEW WESTMINSTER UNDIV 274/26395 SHARE IN COM PROP THEREIN.	53.25
590-124-41-0029	LOT 29 PLAN LMS3324 DISTRICT LOT 541 NEW WESTMINSTER UNDIV 282/26395 SHARE IN COM PROP THEREIN.	54.77
590-124-41-0030	LOT 30 PLAN LMS3324 DISTRICT LOT 541 NEW WESTMINSTER UNDIV 313/26395 SHARE IN COM PROP THEREIN.	61.17
590-124-41-0031	LOT 31 PLAN LMS3324 DISTRICT LOT 541 NEW WESTMINSTER UNDIV 543/26395 SHARE IN COM PROP THEREIN.	110.5
590-124-41-0032	LOT 32 PLAN LMS3324 DISTRICT LOT 541 NEW WESTMINSTER UNDIV 637/26395 SHARE IN COM PROP THEREIN.	127.37
590-124-41-0033	LOT 33 PLAN LMS3324 DISTRICT LOT 541 NEW WESTMINSTER UNDIV 336/26395 SHARE IN COM PROP THEREIN.	67.06
590-124-41-0034	LOT 34 PLAN LMS3324 DISTRICT LOT 541 NEW WESTMINSTER UNDIV 327/26395 SHARE IN COM PROP THEREIN.	64.05
590-124-41-0035	LOT 35 PLAN LMS3324 DISTRICT LOT 541 NEW WESTMINSTER UNDIV 588/26395 SHARE IN COM PROP THEREIN.	117.36
590-124-41-0036	LOT 36 PLAN LMS3324 DISTRICT LOT 541 NEW WESTMINSTER UNDIV 560/26395 SHARE IN COM PROP THEREIN.	111.65
590-124-41-0037	LOT 37 PLAN LMS3324 DISTRICT LOT 541 NEW WESTMINSTER UNDIV 537/26395 SHARE IN COM PROP THEREIN.	110.22
590-124-41-0038	LOT 38 PLAN LMS3324 DISTRICT LOT 541 NEW WESTMINSTER UNDIV 577/26395 SHARE IN COM PROP THEREIN.	118.51
590-124-41-0039	LOT 39 PLAN LMS3324 DISTRICT LOT 541 NEW WESTMINSTER UNDIV 305/26395 SHARE IN COM PROP THEREIN.	60.2
590-124-41-0040	LOT 40 PLAN LMS3324 DISTRICT LOT 541 NEW WESTMINSTER UNDIV 274/26395 SHARE IN COM PROP THEREIN.	53.88
590-124-41-0041	LOT 41 PLAN LMS3324 DISTRICT LOT 541 NEW WESTMINSTER UNDIV 282/26395 SHARE IN COM PROP THEREIN.	55.37
590-124-41-0042	LOT 42 PLAN LMS3324 DISTRICT LOT 541 NEW WESTMINSTER UNDIV 313/26395 SHARE IN COM PROP THEREIN.	61.77
590-124-41-0043	LOT 43 PLAN LMS3324 DISTRICT LOT 541 NEW WESTMINSTER UNDIV 543/26395 SHARE IN COM PROP THEREIN.	111.36
590-124-41-0044	STRATA LOT 44 PLAN LMS3324 DISTRICT LOT 541 NWD TOGETHER WITH AN INTEREST IN THE COMMON PROPERTY IN PROPORTION TO THE UNIT ENTITLEMENT OF THE STRATA LOT AS SHOWN ON FORM 1 OR V AS APPROPRIATE	128.51
590-124-41-0045	LOT 45 PLAN LMS3324 DISTRICT LOT 541 NEW WESTMINSTER UNDIV 336/26395 SHARE IN COM PROP THEREIN.	67.91
590-124-41-0046	LOT 46 PLAN LMS3324 DISTRICT LOT 541 NEW WESTMINSTER UNDIV 327/26395 SHARE IN COM PROP THEREIN.	64.68
590-124-41-0047	LOT 47 PLAN LMS3324 DISTRICT LOT 541 NEW WESTMINSTER UNDIV 588/26395 SHARE IN COM PROP THEREIN.	118.51
590-124-41-0048	LOT 48 PLAN LMS3324 DISTRICT LOT 541 NEW WESTMINSTER UNDIV 560/26395 SHARE IN COM PROP THEREIN.	112.79
590-124-41-0049	LOT 49 PLAN LMS3324 DISTRICT LOT 541 NEW WESTMINSTER UNDIV 537/26395 SHARE IN COM PROP THEREIN.	111.36
590-124-41-0050	LOT 50 PLAN LMS3324 DISTRICT LOT 541 NEW WESTMINSTER UNDIV 577/26395 SHARE IN COM PROP THEREIN.	119.94

590-124-41-0051	LOT 51 PLAN LMS3324 DISTRICT LOT 541 NEW WESTMINSTER UNDIV 305/26395 SHARE IN COM PROP THEREIN.	60.82
590-124-41-0052	LOT 52 PLAN LMS3324 DISTRICT LOT 541 NEW WESTMINSTER UNDIV 274/26395 SHARE IN COM PROP THEREIN.	54.48
590-124-41-0053	LOT 53 PLAN LMS3324 DISTRICT LOT 541 NEW WESTMINSTER UNDIV 282/26395 SHARE IN COM PROP THEREIN.	55.97
590-124-41-0054	LOT 54 PLAN LMS3324 DISTRICT LOT 541 NEW WESTMINSTER UNDIV 313/26395 SHARE IN COM PROP THEREIN.	62.4
590-124-41-0055	STRATA LOT 55 PLAN LMS3324 DISTRICT LOT 541 NWD GROUP 1 UNDIV 543/26395 SHARE IN COM PROP THEREIN TOGETHER WITH AN INTEREST IN THE COMMON PROPERTY IN PROPORTION TO THE UNIT ENTITLEMENT OF THE STRATA LOT AS SHOWN ON FORM 1 OR V AS APPROPRIATE	112.5
590-124-41-0056	LOT 56 PLAN LMS3324 DISTRICT LOT 541 NEW WESTMINSTER UNDIV 637/26395 SHARE IN COM PROP THEREIN.	129.94
590-124-41-0057	LOT 57 PLAN LMS3324 DISTRICT LOT 541 NEW WESTMINSTER UNDIV 336/26395 SHARE IN COM PROP THEREIN.	68.49
590-124-41-0058	LOT 58 PLAN LMS3324 DISTRICT LOT 541 NEW WESTMINSTER UNDIV 327/26395 SHARE IN COM PROP THEREIN.	65.28
590-124-41-0059	LOT 59 PLAN LMS3324 DISTRICT LOT 541 NEW WESTMINSTER UNDIV 588/26395 SHARE IN COM PROP THEREIN.	119.65
590-124-41-0060	LOT 60 PLAN LMS3324 DISTRICT LOT 541 NEW WESTMINSTER UNDIV 560/26395 SHARE IN COM PROP THEREIN.	113.93
590-124-56-0001	LOT 1 PLAN BCS4084 DISTRICT LOT 541 NWD GROUP 1 TOGETHER WITH AN INTEREST IN THE COMMON PROPERTY IN PROPORTION TO THE UNIT ENTITLEMENT OF THE STRATA LOT AS SHOWN ON FORM V.	1,263.79
590-124-56-0002	LOT 2 PLAN BCS4084 DISTRICT LOT 541 NWD GROUP 1 TOGETHER WITH AN INTEREST IN THE COMMON PROPERTY IN PROPORTION TO THE UNIT ENTITLEMENT OF THE STRATA LOT AS SHOWN ON FORM V.	1,562.20
590-124-56-0003	LOT 3 PLAN BCS4084 DISTRICT LOT 541 NWD GROUP 1 TOGETHER WITH AN INTEREST IN THE COMMON PROPERTY IN PROPORTION TO THE UNIT ENTITLEMENT OF THE STRATA LOT AS SHOWN ON FORM V.	1,585.05
590-124-56-0004	LOT 4 PLAN BCS4084 DISTRICT LOT 541 NWD GROUP 1 TOGETHER WITH AN INTEREST IN THE COMMON PROPERTY IN PROPORTION TO THE UNIT ENTITLEMENT OF THE STRATA LOT AS SHOWN ON FORM V.	1,607.90
590-124-56-0005	LOT 5 PLAN BCS4084 DISTRICT LOT 541 NWD GROUP 1 TOGETHER WITH AN INTEREST IN THE COMMON PROPERTY IN PROPORTION TO THE UNIT ENTITLEMENT OF THE STRATA LOT AS SHOWN ON FORM V.	1,631.55
590-124-56-0006	LOT 6 PLAN BCS4084 DISTRICT LOT 541 NWD GROUP 1 TOGETHER WITH AN INTEREST IN THE COMMON PROPERTY IN PROPORTION TO THE UNIT ENTITLEMENT OF THE STRATA LOT AS SHOWN ON FORM V.	1,654.41
590-124-56-0007	LOT 7 PLAN BCS4084 DISTRICT LOT 541 NWD GROUP 1 TOGETHER WITH AN INTEREST IN THE COMMON PROPERTY IN PROPORTION TO THE UNIT ENTITLEMENT OF THE STRATA LOT AS SHOWN ON FORM V.	1,677.53

590-124-56-0008	LOT 8 PLAN BCS4084 DISTRICT LOT 541 NWD GROUP 1 TOGETHER WITH AN INTEREST IN THE COMMON PROPERTY IN PROPORTION TO THE UNIT ENTITLEMENT OF THE STRATA LOT AS SHOWN ON FORM V.	1,700.11
590-124-66-0000	BLOCK 21 PLAN BCP47057 DISTRICT LOT 541 GROUP 1 NEW WESTMINSTER LAND DISTRICT AIR SPACE PARCEL 3	325.56
590-124-76-0000	BLOCK 21 PLAN ASP BCP4705 DISTRICT LOT 541 NWD AIR SPACE PARCEL 4 PLAN ASP BCP47057 GROUP 1.	776.93
590-124-86-0000	BLOCK 21 PLAN ASP BCP4705 DISTRICT LOT 541 NWD AIR SPACE PARCEL 5 PLAN ASP BCP47057 GROUP 1.	2,259.01
590-124-95-0000	LOT B BLOCK 16 PLAN VAP4903 DISTRICT LOT 541 NWD OF LOT 6.	14,170.25
590-124-96-0000	LOT 1 BLOCK 21 PLAN BCP46156 DISTRICT LOT 541 NWD GROUP 1.	12,754.84
590-126-04-0000	LOT 2 BLOCK 22 PLAN VAP210 DISTRICT LOT 541 NEW WESTMINSTER LOT 3 BLOCK 22 PLAN VAP210 DISTRICT LOT 541 NEW WESTMINSTER LAND DISTRICT LOT 1 BLOCK 22 PLAN VAP210 DISTRICT LOT 541 NEW WESTMINSTER LAND DISTRICT EX PLAN OF LEASEHOLD OF PART GROUND FLR AND MEZZ LMP32808.	7,989.21
590-126-95-0000	LOT 1 PLAN EPP115443 DISTRICT LOT 541 NWD GROUP 1	14,015.13
590-126-95-6601	LOT 1 PLAN EPP115443 DISTRICT LOT 541 NWD GROUP 1	53.63
590-126-95-6602	LOT 1 PLAN EPP115443 DISTRICT LOT 541 NWD GROUP 1	87.16
590-126-95-6603	LOT 1 PLAN EPP115443 DISTRICT LOT 541 NWD GROUP 1	127.05
590-126-95-6604	LOT 1 PLAN EPP115443 DISTRICT LOT 541 NWD GROUP 1	50.54
590-126-95-6605	LOT 1 PLAN EPP115443 DISTRICT LOT 541 NWD GROUP 1	66.11
590-126-95-6606	LOT 1 PLAN EPP115443 DISTRICT LOT 541 NWD GROUP 1	2,578.39
590-126-95-6607	LOT 1 PLAN EPP115443 DISTRICT LOT 541 NWD GROUP 1	58.28
590-126-95-6608	LOT 1 PLAN EPP115443 DISTRICT LOT 541 NWD GROUP 1	281.12
590-126-95-6611	LOT 1 PLAN EPP115443 DISTRICT LOT 541 NWD GROUP 1	154.36
590-126-95-6612	LOT 1 PLAN EPP115443 DISTRICT LOT 541 NWD GROUP 1	26.99
590-126-96-0000	LOT 1 BLOCK 22 PLAN VAP15029 DISTRICT LOT 541 NEW WESTMINSTER	26,196.28
590-130-07-0000	LOT A BLOCK 14 PLAN EPP105179 DISTRICT LOT 541 NWD GROUP 1	16,012.57
590-130-19-0000	LOT B BLOCK 14 PLAN EPP105179 DISTRICT LOT 541 NWD GROUP 1	2,016.53
590-130-59-0000	LOT 15 BLOCK 14 PLAN VAP210 DISTRICT LOT 541 NWD LOT 14 BLOCK 14 PLAN VAP210 DISTRICT LOT 541 NEW WESTMINSTER LAND DISTRICT.	3,656.95

590-130-95-0000	LOT B BLOCK 14 PLAN VAP20200 DISTRICT LOT 541 NWD	44,431.03
590-130-96-0000	LOT A BLOCK 23 PLAN VAP210 DISTRICT LOT 541 NEW WESTMINSTER	7,816.89
590-134-07-0000	BLOCK 13 PLAN 15728 DISTRICT LOT 541 NEW WESTMINSTER	49,621.41
590-134-36-0000	LOT 2 BLOCK 24 PLAN LMP28567 DISTRICT LOT 541 NEW WESTMINSTER EX PLN LMP46898 DELTA VANCOUVER SUITES.	20,434.89
590-134-94-0000	LOT 8TO10 BLOCK 24 PLAN VAP210 DISTRICT LOT 541 NEW WESTMINSTER LAND DISTRICT.	10,332.37
592-117-09-0000	LOT E BLOCK 29 PLAN VAP17825 DISTRICT LOT 185 NWD EXC PT DEDICATED RD ON PL BCP33095.	18,216.74
592-117-41-0000	LOT 18 BLOCK 29 PLAN VAP92 DISTRICT LOT 185 NWD EXC THAT PT OF CANADIAN PACIFIC RAILWAY SRW AS DESCRIBED IN ABSOLUTE FEE PARCELS BOOK VOLUME 9 FOLIO 317 NO. 1154C & EXC S 7 FT NOW RD.	300.83
592-117-97-0000	LOT 21 & 22 BLOCK 29 PLAN VAP92 DISTRICT LOT 185 NEW WESTMINSTER LAND DISTRICT.	9,617.01
592-118-05-0000	LOT B BLOCK 15 PLAN VAP1157 DISTRICT LOT 185 NWD GROUP 1 OF LOTS 12 & 13 LOT C BLOCK 15 PLAN VAP1157 DISTRICT LOT 185 GROUP 1 NEW WESTMINSTER LAND DISTRICT EXCEPT PLAN PRT IN EXPL 5088 OF LOTS 12 & 13 LOT D BLOCK 15 PLAN VAP1157 DISTRICT LOT 185 GROUP 1 NEW WESTMINSTER LAND DISTRICT EXCEPT PLAN PRT IN EXPL	9,408.39
592-118-06-0109	LOT 109 PLAN BCS2936 DISTRICT LOT 185 NWD GROUP 1.	597.08
592-118-06-0110	LOT 110 PLAN BCS2936 DISTRICT LOT 185 NWD GROUP 1.	520.73
592-118-06-0111	LOT 111 PLAN BCS2936 DISTRICT LOT 185 NWD GROUP 1.	316.69
592-118-06-0112	LOT 112 PLAN BCS2936 DISTRICT LOT 185 NWD GROUP 1.	490.62
592-118-19-0000	LOT G BLOCK 15 PLAN LMP44771 DISTRICT LOT 185 NWD GROUP 1.	23,195.82
592-118-35-0000	LOT H BLOCK 15 PLAN LMP44771 DISTRICT LOT 185 NWD	9,442.80
592-118-40-0000	LOT 1 BLOCK 16 PLAN EPP105386 DISTRICT LOT 185 NWD	0
592-118-44-0000	LOT 1 BLOCK 16 PLAN 19162 DISTRICT LOT 185 NEW WESTMINSTER	19,842.38
592-118-82-0000	LOT 11 BLOCK 16 PLAN VAP92 DISTRICT LOT 185 NWD LOT 3 BLOCK 16 PLAN VAP92 DISTRICT LOT 185 NEW WESTMINSTER LAND DISTRICT EXCEPT PT IN PL 17436 LOT 4 BLOCK 16 PLAN VAP92 DISTRICT LOT 185 NEW WESTMINSTER LAND DISTRICT EXCEPT PT IN PL 17436 LOT 12 BLOCK 16 PLAN VAP92 DISTRICT LOT 185 NEW WESTMINSTER LAND DISTRICT.	18,002.75
592-118-94-0000	BLOCK 16 PLAN VAP92 DISTRICT LOT 185 NWD THAT PART OF LOT 1 IN EXPL PL 3021 BLOCK 16 PLAN VAP92 DISTRICT LOT 185 NEW WESTMINSTER LAND DISTRICT THAT PART OF LOT 2 IN EXPL PL 3021 LOT C BLOCK 16 PLAN VAP92 DISTRICT LOT 185 NEW WESTMINSTER LAND DISTRICT (REF PL 2261) OF LOTS 1 & 2 LOT 2	8,057.77

	BLOCK 16 PLAN VAP92 DISTRICT LOT 185	
592-119-04-0000	LOT A BLOCK 2 PLAN EPP64161 DISTRICT LOT 185 NWD GROUP 1.	90,778.85
592-119-07-0000	LOT G BLOCK 1 PLAN 22016 DISTRICT LOT 185 NEW WESTMINSTER	36,225.94
592-119-53-0000	LOT F BLOCK 1 PLAN VAP15737 DISTRICT LOT 185 NEW WESTMINSTER	59,637.91
592-119-64-0000	LOT 4 BLOCK 2 PLAN 14686 DISTRICT LOT 185 NEW WESTMINSTER EXCEPT PLAN 18261X.	27,833.75
592-120-08-0000	LOT B BLOCK 30 PLAN LMP3144 DISTRICT LOT 541 NEW WESTMINSTER	29,394.06
592-120-71-0000	LOT 13 & 14 BLOCK 20 PLAN VAP210 DISTRICT LOT 541 NEW WESTMINSTER LAND DISTRICT DAYS INN VANCOUVER DOWNTOWN.	6,570.85
592-120-95-0000	LOT 11 BLOCK 20 PLAN VAP210 DISTRICT LOT 541 NEW WESTMINSTER LOT 12 BLOCK 20 PLAN VAP210 DISTRICT LOT 541 NEW WESTMINSTER LAND DISTRICT.	4,709.44
592-124-04-0000	LOT 1 TO 3 BLOCK 31 PLAN VAP210 DISTRICT LOT 541 NEW WESTMINSTER LAND DISTRICT.	7,738.66
592-124-07-0000	LOT 19 BLOCK 21 PLAN VAP210 DISTRICT LOT 541 NWD EX PL LEASEHOLD PARTS OF 5TH FLR LMP39739 EX PL LEASEHOLD PARTS OF 1ST FLR LOT 20 BLOCK 21 PLAN VAP210 DISTRICT LOT 541 NEW WESTMINSTER LAND DISTRICT.	4,440.87
592-124-33-0000	LOT A BLOCK 21 PLAN EPP81409 DISTRICT LOT 541 NWD GROUP 1.	10,940.21
592-124-40-0000	LOT 4 BLOCK 31 PLAN VAP210 DISTRICT LOT 541 NEW WESTMINSTER LOT 5 BLOCK 31 PLAN VAP210 DISTRICT LOT 541 NEW WESTMINSTER LAND DISTRICT.	3,245.04
592-124-95-0000	LOT 1 BLOCK 21 PLAN EPP33012 DISTRICT LOT 541 NWD GROUP 1.	78,171.87
592-124-96-0000	LOT 7 BLOCK 31 PLAN VAP210 DISTRICT LOT 541 NEW WESTMINSTER LOT 9 BLOCK 31 PLAN VAP210 DISTRICT LOT 541 NEW WESTMINSTER LAND DISTRICT LOT 8 BLOCK 31 PLAN VAP210 DISTRICT LOT 541 NEW WESTMINSTER LAND DISTRICT LOT 10 BLOCK 31 PLAN VAP210 DISTRICT LOT 541 NEW WESTMINSTER LAND DISTRICT LOT 6 BLOCK 31 PLAN VAP210 DISTRICT LOT 541 NEW WESTMINSTER	13,950.07
592-126-05-0000	LOT 16-20 BLOCK 22 PLAN VAP210 DISTRICT LOT 541 NEW WESTMINSTER LAND DISTRICT.	16,297.53
592-126-06-0000	BLOCK 32 PLAN LMP40957 DISTRICT LOT 541 NWD PARCEL E GROUP 1.	39,293.88
592-130-50-0000	LOT E BLOCK 33 PLAN LMP53606 DISTRICT LOT 541 NEW WESTMINSTER	6,500.95
592-130-64-0000	LOT 7 BLOCK 33 PLAN VAP210 DISTRICT LOT 541 NWD GROUP 1.	692.79
592-130-74-0000	LOT 8 BLOCK 33 PLAN VAP210 DISTRICT LOT 541 NEW WESTMINSTER	1,616.85
592-130-96-0000	BLOCK 33 PLAN LMP28449 DISTRICT LOT 541 NEW WESTMINSTER PARCEL C GROUP 1.	3,399.17
592-130-	LOT B BLOCK 23 PLAN VAP210 DISTRICT LOT 541 NEW	15,968.75

97-0000	WESTMINSTER	
592-134-02-0000	LOT 1 BLOCK 34 PLAN EPP42927 DISTRICT LOT 541 NWD GROUP 1.	12,423.10
592-134-05-0001	LOT 1 PLAN LMS2371 DISTRICT LOT 541 NEW WESTMINSTER UNDIV 48/15867 SHARE IN COM PROP THEREIN.	213.99
592-134-05-0002	LOT 2 PLAN LMS2371 DISTRICT LOT 541 NEW WESTMINSTER UNDIV 78/15867 SHARE IN COM PROP THEREIN.	383.36
592-134-05-0003	LOT 3 PLAN LMS2371 DISTRICT LOT 541 NEW WESTMINSTER UNDIV 35/15867 SHARE IN COM PROP THEREIN.	177.4
592-134-05-0004	LOT 4 PLAN LMS2371 DISTRICT LOT 541 NEW WESTMINSTER UNDIV 36/15867 SHARE IN COM PROP THEREIN.	180.04
592-134-05-0005	LOT 5 PLAN LMS2371 DISTRICT LOT 541 NEW WESTMINSTER UNDIV 36/15867 SHARE IN COM PROP THEREIN.	167.75
592-134-05-0006	LOT 6 PLAN LMS2371 DISTRICT LOT 541 NWD BCAGROUP 1 TOGETHER WITH AN INTEREST IN THE COMMON PROPERTY IN PROPORTION TO THE UNIT ENTITLEMENT OF THE STRATA LOT AS SHOWN ON FORM 1 OR V AS APPROPRIATE	167.75
592-134-05-0007	LOT 7 PLAN LMS2371 DISTRICT LOT 541 NEW WESTMINSTER UNDIV 36/15867 SHARE IN COM PROP THEREIN.	167.75
592-134-05-0008	LOT 8 PLAN LMS2371 DISTRICT LOT 541 NEW WESTMINSTER UNDIV 43/15867 SHARE IN COM PROP THEREIN.	192.75
592-134-05-0009	LOT 9 PLAN LMS2371 DISTRICT LOT 541 NEW WESTMINSTER UNDIV 34/15867 SHARE IN COM PROP THEREIN.	159.12
592-134-05-0010	LOT 10 PLAN LMS2371 DISTRICT LOT 541 NEW WESTMINSTER UNDIV 34/15867 SHARE IN COM PROP THEREIN.	171.41
592-134-05-0011	LOT 11 PLAN LMS2371 DISTRICT LOT 541 NEW WESTMINSTER UNDIV 232/15867 SHARE IN COM PROP THEREIN.	789.83
592-134-05-0012	LOT 12 PLAN LMS2371 DISTRICT LOT 541 NEW WESTMINSTER UNDIV 34/15867 SHARE IN COM PROP THEREIN.	171.44
592-134-05-0013	LOT 13 PLAN LMS2371 DISTRICT LOT 541 NEW WESTMINSTER UNDIV 34/15867 SHARE IN COM PROP THEREIN.	171.44
592-134-05-0014	LOT 14 PLAN LMS2371 DISTRICT LOT 541 NEW WESTMINSTER GROUP 1 UNDIV 37/15867 SHARE IN COM PROP THEREIN.	172.38
592-134-05-0015	LOT 15 PLAN LMS2371 DISTRICT LOT 541 NEW WESTMINSTER UNDIV 42/15867 SHARE IN COM PROP THEREIN.	202.97
592-134-05-0016	LOT 16 PLAN LMS2371 DISTRICT LOT 541 NEW WESTMINSTER UNDIV 38/15867 SHARE IN COM PROP THEREIN.	174.02
592-134-05-0017	LOT 17 PLAN LMS2371 DISTRICT LOT 541 NEW WESTMINSTER UNDIV 69/15867 SHARE IN COM PROP THEREIN.	332.28
592-134-05-0018	LOT 18 PLAN LMS2371 DISTRICT LOT 541 NEW WESTMINSTER UNDIV 27/15867 SHARE IN COM PROP THEREIN.	132.56
592-134-05-0019	LOT 19 PLAN LMS2371 DISTRICT LOT 541 NEW WESTMINSTER UNDIV 53/15867 SHARE IN COM PROP THEREIN.	241.14
592-134-05-0020	LOT 20 PLAN LMS2371 DISTRICT LOT 541 NEW WESTMINSTER UNDIV 272/15867 SHARE IN COM PROP THEREIN.	890.92
592-134-05-0021	LOT 21 PLAN LMS2371 DISTRICT LOT 541 NEW WESTMINSTER UNDIV 49/15867 SHARE IN COM PROP THEREIN.	150.55
592-134-05-0022	LOT 22 PLAN LMS2371 DISTRICT LOT 541 NEW WESTMINSTER UNDIV 29/15867 SHARE IN COM PROP THEREIN.	86.46
592-134-	LOT 23 PLAN LMS2371 DISTRICT LOT 541 NEW WESTMINSTER	83.96

05-0023	UNDIV 34/15867 SHARE IN COM PROP THEREIN.	
592-134-05-0024	LOT 24 PLAN LMS2371 DISTRICT LOT 541 NEW WESTMINSTER UNDIV 33/15867 SHARE IN COM PROP THEREIN.	94.84
592-134-05-0025	LOT 25 PLAN LMS2371 DISTRICT LOT 541 NEW WESTMINSTER UNDIV 56/15867 SHARE IN COM PROP THEREIN.	152.97
592-134-05-0026	LOT 26 PLAN LMS2371 DISTRICT LOT 541 NEW WESTMINSTER UNDIV 23/15867 SHARE IN COM PROP THEREIN.	64.28
592-134-05-0027	LOT 27 PLAN LMS2371 DISTRICT LOT 541 NEW WESTMINSTER UNDIV 22/15867 SHARE IN COM PROP THEREIN.	62.13
592-134-05-0028	LOT 28 PLAN LMS2371 DISTRICT LOT 541 NEW WESTMINSTER UNDIV 21/15867 SHARE IN COM PROP THEREIN.	59.9
592-134-05-0029	LOT 29 PLAN LMS2371 DISTRICT LOT 541 NEW WESTMINSTER UNDIV 21/15867 SHARE IN COM PROP THEREIN.	59.9
592-134-05-0030	LOT 30 PLAN LMS2371 DISTRICT LOT 541 NEW WESTMINSTER UNDIV 21/15867 SHARE IN COM PROP THEREIN.	59.9
592-134-05-0031	LOT 31 PLAN LMS2371 DISTRICT LOT 541 NEW WESTMINSTER UNDIV 23/15867 SHARE IN COM PROP THEREIN.	63.93
592-134-05-0032	LOT 32 PLAN LMS2371 DISTRICT LOT 541 NWD GROUP 1 TOGETHER WITH AN INTEREST IN THE COMMON PROPERTY IN PROPORTION TO THE UNIT ENTITLEMENT OF THE STRATA LOT AS SHOWN ON FORM 1 OR V AS APPROPRIATE.	66.89
592-134-05-0033	LOT 33 PLAN LMS2371 DISTRICT LOT 541 NEW WESTMINSTER UNDIV 26/15867 SHARE IN COM PROP THEREIN.	80.76
592-134-05-0034	LOT 34 PLAN LMS2371 DISTRICT LOT 541 NEW WESTMINSTER UNDIV 26/15867 SHARE IN COM PROP THEREIN.	68.42
592-134-05-0035	STRATA LOT 35 PLAN LMS2371 DISTRICT LOT 541 NWD TOGETHER WITH AN INTEREST IN THE COMMON PROPERTY IN PROPORTION TO THE UNIT ENTITLEMENT OF THE STRATA LOT AS SHOWN ON FORM 1	68.42
592-134-05-0036	LOT 36 PLAN LMS2371 DISTRICT LOT 541 NEW WESTMINSTER UNDIV 43/15867 SHARE IN COM PROP THEREIN.	112.61
592-134-05-0037	LOT 37 PLAN LMS2371 DISTRICT LOT 541 NEW WESTMINSTER UNDIV 25/15867 SHARE IN COM PROP THEREIN.	67.56
592-134-05-0038	LOT 38 PLAN LMS2371 DISTRICT LOT 541 NEW WESTMINSTER UNDIV 27/15867 SHARE IN COM PROP THEREIN.	72.42
592-134-05-0039	LOT 39 PLAN LMS2371 DISTRICT LOT 541 NEW WESTMINSTER UNDIV 27/15867 SHARE IN COM PROP THEREIN.	72.42
592-134-05-0040	LOT 40 PLAN LMS2371 DISTRICT LOT 541 NEW WESTMINSTER UNDIV 27/15867 SHARE IN COM PROP THEREIN.	72.42
592-134-05-0041	LOT 41 PLAN LMS2371 DISTRICT LOT 541 NEW WESTMINSTER UNDIV 27/15867 SHARE IN COM PROP THEREIN.	72.42
592-134-05-0042	LOT 42 PLAN LMS2371 DISTRICT LOT 541 NEW WESTMINSTER UNDIV 33/15867 SHARE IN COM PROP THEREIN.	98.07
592-134-05-0043	LOT 43 PLAN LMS2371 DISTRICT LOT 541 NEW WESTMINSTER UNDIV 32/15867 SHARE IN COM PROP THEREIN.	97.37
592-134-05-0044	LOT 44 PLAN LMS2371 DISTRICT LOT 541 NEW WESTMINSTER UNDIV 31/15867 SHARE IN COM PROP THEREIN.	93.98
592-134-05-0045	LOT 45 PLAN LMS2371 DISTRICT LOT 541 NEW WESTMINSTER UNDIV 31/15867 SHARE IN COM PROP THEREIN.	93.98
592-134-05-0046	LOT 46 PLAN LMS2371 DISTRICT LOT 541 NEW WESTMINSTER GROUP 1 UNDIV 31/15867 SHARE IN COM PROP THEREIN.	93.98

592-134-05-0047	LOT 47 PLAN LMS2371 DISTRICT LOT 541 NEW WESTMINSTER GROUP 1 UNDIV 30/15867 SHARE IN COM PROP THEREIN.	92.18
592-134-05-0048	LOT 48 PLAN LMS2371 DISTRICT LOT 541 NEW WESTMINSTER UNDIV 24/15867 SHARE IN COM PROP THEREIN.	67.21
592-134-05-0049	LOT 49 PLAN LMS2371 DISTRICT LOT 541 NEW WESTMINSTER UNDIV 23/15867 SHARE IN COM PROP THEREIN.	62.85
592-134-05-0050	LOT 50 PLAN LMS2371 DISTRICT LOT 541 NEW WESTMINSTER UNDIV 23/15867 SHARE IN COM PROP THEREIN.	62.85
592-134-05-0051	LOT 51 PLAN LMS2371 DISTRICT LOT 541 NEW WESTMINSTER UNDIV 23/15867 SHARE IN COM PROP THEREIN.	62.85
592-134-05-0052	LOT 52 PLAN LMS2371 DISTRICT LOT 541 NEW WESTMINSTER UNDIV 23/15867 SHARE IN COM PROP THEREIN.	62.85
592-134-05-0053	LOT 53 PLAN LMS2371 DISTRICT LOT 541 NEW WESTMINSTER UNDIV 24/15867 SHARE IN COM PROP THEREIN.	67.21
592-134-05-0054	LOT 54 PLAN LMS2371 DISTRICT LOT 541 NEW WESTMINSTER UNDIV 34/15867 SHARE IN COM PROP THEREIN.	100.79
592-134-05-0055	LOT 55 PLAN LMS2371 DISTRICT LOT 541 NEW WESTMINSTER UNDIV 37/15867 SHARE IN COM PROP THEREIN.	107.94
592-134-05-0056	LOT 56 PLAN LMS2371 DISTRICT LOT 541 NEW WESTMINSTER UNDIV 37/15867 SHARE IN COM PROP THEREIN.	107.94
592-134-05-0057	LOT 57 PLAN LMS2371 DISTRICT LOT 541 NWD BCAGROUP 1 TOGETHER WITH AN INTEREST IN THE COMMON PROPERTY IN PROPORTION TO THE UNIT ENTITLEMENT OF THE STRATA LOT AS SHOWN ON FORM 1 OR V AS APPROPRIATE	95.6
592-134-05-0058	LOT 58 PLAN LMS2371 DISTRICT LOT 541 NEW WESTMINSTER UNDIV 37/15867 SHARE IN COM PROP THEREIN.	95.6
592-134-05-0059	LOT 59 PLAN LMS2371 DISTRICT LOT 541 NEW WESTMINSTER UNDIV 34/15867 SHARE IN COM PROP THEREIN.	100.71
592-134-05-0060	LOT 60 PLAN LMS2371 DISTRICT LOT 541 NEW WESTMINSTER UNDIV 68/15867 SHARE IN COM PROP THEREIN.	179.85
592-134-05-0061	LOT 61 PLAN LMS2371 DISTRICT LOT 541 NEW WESTMINSTER UNDIV 31/15867 SHARE IN COM PROP THEREIN.	93.98
592-134-05-0062	LOT 62 PLAN LMS2371 DISTRICT LOT 541 NEW WESTMINSTER UNDIV 46/15867 SHARE IN COM PROP THEREIN.	127.16
592-134-05-0063	STRATA LOT 63 PLAN LMS2371 DISTRICT LOT 541 NWD GROUP 1 UNDIV 24/15867 SHARE IN COM PROP THEREIN TOGETHER WITH AN INTEREST IN THE COMMON PROPERTY IN PROPORTION TO THE UNIT ENTITLEMENT OF THE STRATA LOT AS SHOWN ON FORM 1 OR V AS APPROPRIATE	79.55
592-134-05-0064	LOT 64 PLAN LMS2371 DISTRICT LOT 541 NEW WESTMINSTER UNDIV 23/15867 SHARE IN COM PROP THEREIN.	63.18
592-134-05-0065	LOT 65 PLAN LMS2371 DISTRICT LOT 541 NEW WESTMINSTER UNDIV 23/15867 SHARE IN COM PROP THEREIN.	63.18
592-134-05-0066	LOT 66 PLAN LMS2371 DISTRICT LOT 541 NEW WESTMINSTER UNDIV 23/15867 SHARE IN COM PROP THEREIN.	63.18
592-134-05-0067	LOT 67 PLAN LMS2371 DISTRICT LOT 541 NEW WESTMINSTER UNDIV 26/15867 SHARE IN COM PROP THEREIN.	81.78
592-134-05-0068	STRATA LOT 68 PLAN LMS2371 DISTRICT LOT 541 NWD GROUP 1 TOGETHER WITH AN INTEREST IN THE COMMON PROPERTY IN PROPORTION TO THE UNIT ENTITLEMENT OF THE STRATA LOT AS SHOWN ON FORM 1 OR V AS APPROPRIATE	59.57

592-134-05-0069	LOT 69 PLAN LMS2371 DISTRICT LOT 541 NEW WESTMINSTER UNDIV 19/15867 SHARE IN COM PROP THEREIN.	53.12
592-134-05-0070	LOT 70 PLAN LMS2371 DISTRICT LOT 541 NEW WESTMINSTER UNDIV 19/15867 SHARE IN COM PROP THEREIN.	53.12
592-134-05-0071	LOT 71 PLAN LMS2371 DISTRICT LOT 541 NEW WESTMINSTER UNDIV 19/15867 SHARE IN COM PROP THEREIN.	53.12
592-134-05-0072	LOT 72 PLAN LMS2371 DISTRICT LOT 541 NEW WESTMINSTER UNDIV 19/15867 SHARE IN COM PROP THEREIN.	65.17
592-134-05-0073	LOT 73 PLAN LMS2371 DISTRICT LOT 541 NEW WESTMINSTER UNDIV 21/15867 SHARE IN COM PROP THEREIN.	59.2
592-134-05-0074	LOT 74 PLAN LMS2371 DISTRICT LOT 541 NEW WESTMINSTER GROUP 1 UNDIV 112/15867 SHARE IN COM PROP THEREIN.	264.26
592-134-05-0075	LOT 75 PLAN LMS2371 DISTRICT LOT 541 NEW WESTMINSTER UNDIV 30/15867 SHARE IN COM PROP THEREIN.	91.83
592-134-05-0076	LOT 76 PLAN LMS2371 DISTRICT LOT 541 NEW WESTMINSTER UNDIV 30/15867 SHARE IN COM PROP THEREIN.	92.67
592-134-05-0077	LOT 77 PLAN LMS2371 DISTRICT LOT 541 NEW WESTMINSTER UNDIV 93/15867 SHARE IN COM PROP THEREIN.	220.44
592-134-05-0078	LOT 78 PLAN LMS2371 DISTRICT LOT 541 NEW WESTMINSTER UNDIV 28/15867 SHARE IN COM PROP THEREIN.	74.76
592-134-05-0079	LOT 79 PLAN LMS2371 DISTRICT LOT 541 NEW WESTMINSTER UNDIV 26/15867 SHARE IN COM PROP THEREIN.	84.49
592-134-05-0080	LOT 80 PLAN LMS2371 DISTRICT LOT 541 NEW WESTMINSTER UNDIV 43/15867 SHARE IN COM PROP THEREIN.	126.03
592-134-05-0081	LOT 81 PLAN LMS2371 DISTRICT LOT 541 NEW WESTMINSTER UNDIV 25/15867 SHARE IN COM PROP THEREIN.	80.41
592-134-05-0082	LOT 82 PLAN LMS2371 DISTRICT LOT 541 NEW WESTMINSTER UNDIV 27/15867 SHARE IN COM PROP THEREIN.	73.23
592-134-05-0083	STRATA LOT 83 PLAN LMS2371 DISTRICT LOT 541 NWD GROUP 1 UNDIV 27/15867 SHARE IN COM PROP THEREIN TOGETHER WITH AN INTEREST IN THE COMMON PROPERTY IN PROPORTION TO THE UNIT ENTITLEMENT OF THE STRATA LOT AS SHOWN ON FORM 1 OR V AS APPROPRIATE	85.27
592-134-05-0084	LOT 84 PLAN LMS2371 DISTRICT LOT 541 NEW WESTMINSTER UNDIV 27/15867 SHARE IN COM PROP THEREIN.	73.23
592-134-05-0085	LOT 85 PLAN LMS2371 DISTRICT LOT 541 NEW WESTMINSTER UNDIV 27/15867 SHARE IN COM PROP THEREIN.	85.27
592-134-05-0086	LOT 86 PLAN LMS2371 DISTRICT LOT 541 NEW WESTMINSTER UNDIV 33/15867 SHARE IN COM PROP THEREIN.	86.56
592-134-05-0087	LOT 87 PLAN LMS2371 DISTRICT LOT 541 NEW WESTMINSTER UNDIV 32/15867 SHARE IN COM PROP THEREIN.	98.18
592-134-05-0088	LOT 88 PLAN LMS2371 DISTRICT LOT 541 NEW WESTMINSTER UNDIV 31/15867 SHARE IN COM PROP THEREIN.	82.45
592-134-05-0089	LOT 89 PLAN LMS2371 DISTRICT LOT 541 NWD GROUP 1 TOGETHER WITH AN INTEREST IN THE COMMON PROPERTY IN PROPORTION TO THE UNIT ENTITLEMENT OF THE STRATA LOT AS SHOWN ON FORM 1 OR V AS APPROPRIATE.	82.08
592-134-05-0090	LOT 90 PLAN LMS2371 DISTRICT LOT 541 NEW WESTMINSTER GROUP 1 UNDIV 102/15867 SHARE IN COM PROP THEREIN.	2,043.68
592-134-36-0000	LOT 4 BLOCK 34 PLAN VAP210 DISTRICT LOT 541 NWD	1,268.25

592-134-98-0000	BLOCK 34 PLAN VAP210 DISTRICT LOT 541 NEW WESTMINSTER LAND DISTRICT LOTS 5 TO 7 & 8 TO 10 EX S 50'.	6,930.28
595-119-55-0000	LOT 5 BLOCK 2 PLAN VAP17723 DISTRICT LOT 185 NEW WESTMINSTER REF PLAN 14398 EX PLANS 16485 AND 16486 REF PL S/W 26434.	96,305.81
595-119-75-0000	DISTRICT LOT 185 NEW WESTMINSTER LEASED PTN ON DUNSMUIR ST BTN BURRARD AND MELVILLE ST.	660.86
595-126-52-0000	DISTRICT LOT 541 NEW WESTMINSTER PARCEL L BLOCK 42 & 32 EXCEPT PLAN 18730 VOLUMETRIC PCL OF PART UNDER DUNSMUIR ST CONNECTION.	521
595-126-54-0000	DISTRICT LOT 541 NWD PARCEL G EXCEPT PLAN 18790 VOLUMETRIC PCL COLOURED RED ON REF PL 11867 & VOLUME OF 1007 CU YDS.	147.86
595-126-56-0000	DISTRICT LOT 541 NEW WESTMINSTER PARCEL M BLOCK 42 & 32 EXCEPT PLAN 18731 VOLUMETRIC PCL UNDER DUNSMUIR ST CONNECTING BLKS.	407.82
595-148-05-0000	LOT 1 BLOCK 36 PLAN LMP10867 DISTRICT LOT 541 NEW WESTMINSTER EXP PL SRW 10870/10868/10866.	44,191.23
597-117-05-0053	LOT 53 PLAN BCS3178 DISTRICT LOT 185 NWD GROUP 1 TOGETHER WITH AN INTEREST IN THE COMMON PROPERTY IN PROPORTION TO THE UNIT ENTITLEMENT OF THE STRATA LOT AS SHOWN ON FORM V.	491.97
597-117-05-0054	LOT 54 PLAN BCS3178 DISTRICT LOT 185 NWD GROUP 1 TOGETHER WITH AN INTEREST IN THE COMMON PROPERTY IN PROPORTION TO THE UNIT ENTITLEMENT OF THE STRATA LOT AS SHOWN ON FORM V.	420.46
597-117-05-0055	LOT 55 PLAN BCS3178 DISTRICT LOT 185 NWD GROUP 1 TOGETHER WITH AN INTEREST IN THE COMMON PROPERTY IN PROPORTION TO THE UNIT ENTITLEMENT OF THE STRATA LOT AS SHOWN ON FORM V.	301.36
597-117-97-0000	BLOCK 30 PLAN BCP36048 DISTRICT LOT 185 NWD AIR SPACE PARCEL A GROUP 1.	7,753.18
597-118-03-0001	LOT 1 PLAN BCS2321 DISTRICT LOT 185 NEW WESTMINSTER GROUP 1.	399.76
597-118-03-0002	LOT 2 PLAN BCS2321 DISTRICT LOT 185 NEW WESTMINSTER GROUP 1.	334.16
597-118-03-0003	LOT 3 PLAN BCS2321 DISTRICT LOT 185 NEW WESTMINSTER GROUP 1.	351.1
597-118-03-0004	LOT 4 PLAN BCS2321 DISTRICT LOT 185 NEW WESTMINSTER GROUP 1.	555.95
597-118-06-0000	LOT 10 BLOCK 17 PLAN VAP92 DISTRICT LOT 185 NEW WESTMINSTER	5,934.78
597-118-35-0000	BLOCK 16 PLAN BCP29674 DISTRICT LOT 185 NEW WESTMINSTER AIR SPACE PARCEL 1 GROUP 1.	9,393.26
597-118-38-0001	LOT 1 PLAN LMS2745 DISTRICT LOT 185 NEW WESTMINSTER UNDIV 64/10685 SHARE IN COM PROP THEREIN EX PL EASEMENT FOR ACCESS PURPOSES LMP43478.	234.15
597-118-38-0002	LOT 2 PLAN LMS2745 DISTRICT LOT 185 NEW WESTMINSTER UNDIV 49/10685 SHARE IN COM PROP THEREIN.	187.65
597-118-58-0000	LOT 2 BLOCK 17 PLAN LMP31407 DISTRICT LOT 185 NWD GROUP 1	21,779.06

597-118-59-0000	LOT 1 BLOCK 16 PLAN EPP85620 DISTRICT LOT 185 GROUP 1 NEW WESTMINSTER LAND DISTRICT	113,818.48
597-118-92-0000	LOT D BLOCK 17 PLAN VAP18642 DISTRICT LOT 185 NWD	21,098.11
597-118-95-0000	LOT G BLOCK 16 PLAN VAP15732 DISTRICT LOT 185 NWD	15,819.55
597-119-65-0000	PLAN 18945X DISTRICT LOT 185 NWD VOLUMETRIC PARCEL OF PART OF DL 185 BETWEEN BURRARD AND THURLOW STS EXPL PL.	365.88
600-117-05-0000	LOT 26 BLOCK 30 PLAN VAP92 DISTRICT LOT 185 NEW WESTMINSTER EX PLAN 15304 LOT 27 BLOCK 30 PLAN VAP92 DISTRICT LOT 185 NEW WESTMINSTER LAND DISTRICT.	11,027.85
600-118-06-0000	LOT B BLOCK 18 PLAN VAP17597 DISTRICT LOT 185 NWD	25,591.40
600-118-07-0000	LOT B BLOCK 17 PLAN VAP13854 DISTRICT LOT 185 NWD LMP6459 EX PL RE LEASE OF PT OF PKG LEVEL 4.	21,850.30
600-118-49-0000	LOT F BLOCK 17 PLAN LMP14977 DISTRICT LOT 185 NWD	20,705.07
600-118-84-0000	BLOCK 18 PLAN BCP38696 DISTRICT LOT 185 NWD AIR SPACE PARCEL 3 GROUP 1 EXCEPT PLAN BCP38696.	17,107.29
600-118-95-0000	LOT E BLOCK 17 PLAN VAP22865 DISTRICT LOT 185 NEW WESTMINSTER	62,596.43
600-119-04-0000	LOT 9 BLOCK 4 PLAN VAP92 DISTRICT LOT 185 NEW WESTMINSTER LOT 8 BLOCK 4 PLAN VAP92 DISTRICT LOT 185 NEW WESTMINSTER LAND DISTRICT.	20,970.14
600-119-05-0000	LOT A BLOCK 3 PLAN VAP12455 DISTRICT LOT 185 NEW WESTMINSTER	59,411.28
600-119-76-0000	LOT 5 TO 7 BLOCK 4 PLAN VAP92 DISTRICT LOT 185 NEW WESTMINSTER LAND DISTRICT.	40,830.00
600-119-96-0000	LOT A BLOCK 4 PLAN VAP92 DISTRICT LOT 185 NEW WESTMINSTER	51,009.67
600-119-97-0000	LOT 1 BLOCK 3 PLAN EPP92149 DISTRICT LOT 185 NWD GROUP 1	102,487.93
600-120-06-0000	LOT A BLOCK 50 PLAN VAP210 DISTRICT LOT 541 NEW WESTMINSTER	62,636.48
600-120-97-0000	LOT B BLOCK 40 PLAN VAP21977 DISTRICT LOT 541 NEW WESTMINSTER EXCEPT PLAN EX PL LMP2334 R/W & LMP 2333 R/W.	53,282.67
600-124-07-0000	LOT 5 BLOCK 41 PLAN VAP210 DISTRICT LOT 541 NEW WESTMINSTER LOT 6 BLOCK 41 PLAN VAP210 DISTRICT LOT 541 NEW WESTMINSTER LAND DISTRICT LOT 7 BLOCK 41 PLAN VAP210 DISTRICT LOT 541 NEW WESTMINSTER LAND DISTRICT LOT 8 BLOCK 41 PLAN VAP210 DISTRICT LOT 541 NEW WESTMINSTER LAND DISTRICT LOT 9 BLOCK 41 PLAN VAP210 DISTRICT LOT 541 NEW WESTMINSTER	66,747.76
600-126-06-0000	BLOCK 52 PLAN VAP210 DISTRICT LOT 541 NEW WESTMINSTER EXCEPT PLAN 16405 XPL LMP45482.	206,423.79
600-126-55-0000	DISTRICT LOT 541 NWD PARCEL D VOLUMETRIC PCL COLOURED BROWN ON EXP PL VAP11255 & VOLUME OF 53359 CU YDS.	4,579.86
600-126-66-0000	DISTRICT LOT 541 NEW WESTMINSTER PARCEL C EXCEPT PLAN 10196 VOLUMETRIC PCL COLOURED RED & VOLUME OF 9930 CU YDS.	1,078.03

600-130-46-0000	BLOCK K DISTRICT LOT 541 NEW WESTMINSTER EXCEPT PLAN 13342 VOLUMETRIC PCL COLOURED RED ON EX PL & ABOVE PCL VOLUME OF 6912 CU YDS.	708.92
600-134-05-0000	LOT 18 TO 20 BLOCK 44 PLAN VAP210 DISTRICT LOT 541 NEW WESTMINSTER LAND DISTRICT.	3,849.97
600-134-65-0000	LOT B BLOCK 44 PLAN VAP6134 DISTRICT LOT 541 NWD	3,876.05
600-134-95-0000	LOT A BLOCK 44 PLAN VAP6134 DISTRICT LOT 541 NWD GROUP 1.	1,902.06
600-134-98-0000	LOT A BLOCK 54 PLAN BCP50274 DISTRICT LOT 541 NWD GROUP 1.	108,694.50
600-138-03-0000	LOT 14 BLOCK 45 PLAN VAP210 DISTRICT LOT 541 NWD LOT 15 BLOCK 45 PLAN VAP210 DISTRICT LOT 541 NEW WESTMINSTER LAND DISTRICT LOT 16 BLOCK 45 PLAN VAP210 DISTRICT LOT 541 NEW WESTMINSTER LAND DISTRICT LOT 17 BLOCK 45 PLAN VAP210 DISTRICT LOT 541 NEW WESTMINSTER LAND DISTRICT LOT 18 BLOCK 45 PLAN VAP210 DISTRICT LOT 541 NEW WESTMINSTER	13,928.30
600-138-04-0000	LOT 1&2 BLOCK 55 PLAN VAP210 DISTRICT LOT 541 NEW WESTMINSTER LAND DISTRICT.	2,535.11
600-138-94-0000	LOT A BLOCK 55 PLAN EPP75095 DISTRICT LOT 541 NWD GROUP 1.	81,493.05
600-148-07-0000	LOT 1 PLAN EPP90295 DISTRICT LOT 541 NWD BCAGROUP 1	248,456.02
601-118-02-0000	LOT F BLOCK 18 PLAN VAP23073 DISTRICT LOT 185 NEW WESTMINSTER EXP PL RE LEASE 7TH FLR LMP36226.	31,670.82
601-118-58-0000	LOT H PLAN LMP25417 DISTRICT LOT 185 NWD EX PL LMP46588 EP BCP4603.	20,767.17
601-118-63-0000	LOT G BLOCK 18 PLAN LMP1597 DISTRICT LOT 185 NWD GROUP 1 EXCEPT PLAN BCP38696.	10,548.25
601-118-95-0006	LOT 6 BLOCK 18 PLAN BCS3165 DISTRICT LOT 185 NWD GROUP 1 TOGETHER WITH AN INTEREST IN THE COMMON PROPERTY IN PROPORTION TO THE UNIT ENTITLEMENT OF THE STRATA LOT AS SHOWN ON FORM V.	206.46
601-119-06-0001	LOT 1 PLAN VAS2213 DISTRICT LOT 185 NEW WESTMINSTER UNDIV 44440/140625 SHARE IN COMM PROP THEREIN.	16,167.96
601-119-34-0000	PLAN VAP92 NEW WESTMINSTER LAND DISTRICT LOTS A OF 12 & 13 & 13 E ONE HALF BLOCK 4 DL 185.	6,528.64
601-119-44-0000	LOT 14 BLOCK 4 PLAN VAP92 DISTRICT LOT 185 NWD W 22 FT.	1,803.69
601-119-66-0001	LOT 1 PLAN LMS3001 DISTRICT LOT 185 NEW WESTMINSTER UNDIV 307/654 SHARE IN COM PROP THEREIN.	1,398.20
601-119-66-0002	LOT 2 PLAN LMS3001 DISTRICT LOT 185 NEW WESTMINSTER UNDIV 347/654 SHARE IN COM PROP THEREIN.	1,592.57
601-119-86-0001	LOT 1 PLAN LMS2120 DISTRICT LOT 185 NEW WESTMINSTER UNDIV 1106/4656 SHARE IN COM PROP THEREIN.	5,361.36
601-119-86-0002	LOT 2 PLAN LMS2120 DISTRICT LOT 185 NEW WESTMINSTER UNDIV 1476/4656 SHARE IN COM PROP THEREIN.	4,389.52
602-124-46-0000	DISTRICT LOT 541 NEW WESTMINSTER PARCEL A REM EXCEPT PLAN 10196 VOLUMETRIC PCL COLOURED YELLOW ON EX PL & KNOWN AS PCL ABV VOLUME OF 9869 CU YDS.	1,042.27

602-124-66-0000	DISTRICT LOT 541 NEW WESTMINSTER PARCEL 1 EXCEPT PLAN 12825 VOLUMETRIC PCL COLOURED BROWN ON EX PL & KNOWN AS PCL ABV VOLUME OF 22579 CU YDS.	2,288.59
602-124-76-0000	DISTRICT LOT 541 NEW WESTMINSTER PARCEL H EXCEPT PLAN 12824 VOLUMETRIC PCL COLOURED BROWN ON EX PL & KNOWN AS ABV PCL VOLUME OF 2982 CU YDS.	439.81
602-126-04-0000	LOT K BLOCK 62 PLAN BCP48783 DISTRICT LOT 541 NWD GROUP 1.	10,300.38
602-134-05-0000	BLOCK 54 PLAN EPP39399 DISTRICT LOT 541 NWD AIR SPACE PARCEL 1 GROUP 1 AIR PCL.	20,533.82
602-138-04-0001	LOT 1 PLAN BCS2029 DISTRICT LOT 541 NEW WESTMINSTER GROUP 1.	1,426.97
602-138-04-0002	LOT 2 PLAN BCS2029 DISTRICT LOT 541 NEW WESTMINSTER GROUP 1.	586.6
602-138-04-0003	LOT 3 PLAN BCS2029 DISTRICT LOT 541 NWD GROUP 1 TOGETHER WITH AN INTEREST IN THE COMMON PROPERTY IN PROPORTION TO THE UNIT ENTITLEMENT OF THE STRATA LOT AS SHOWN ON FORM 1 OR V AS APPROPRIATE.	1,597.95
602-138-04-0004	LOT 4 PLAN BCS2029 DISTRICT LOT 541 NWD GROUP 1 TOGETHER WITH AN INTEREST IN THE COMMON PROPERTY IN PROPORTION TO THE UNIT ENTITLEMENT OF THE STRATA LOT AS SHOWN ON FORM 1 OR V AS APPROPRIATE.	1,154.91
602-138-96-0001	LOT 1 PLAN LMS3851 DISTRICT LOT 541 NWD BCAGROUP 1 TOGETHER WITH AN INTEREST IN THE COMMON PROPERTY IN PROPORTION TO THE UNIT ENTITLEMENT OF THE STRATA LOT AS SHOWN ON FORM 1	61.58
602-138-96-0002	LOT 2 PLAN LMS3851 DISTRICT LOT 541 NWD BCAGROUP 1 TOGETHER WITH AN INTEREST IN THE COMMON PROPERTY IN PROPORTION TO THE UNIT ENTITLEMENT OF THE STRATA LOT AS SHOWN ON FORM 1	66.32
602-138-96-0003	LOT 3 PLAN LMS3851 DISTRICT LOT 541 NWD BCAGROUP 1 TOGETHER WITH AN INTEREST IN THE COMMON PROPERTY IN PROPORTION TO THE UNIT ENTITLEMENT OF THE STRATA LOT AS SHOWN ON FORM 1	100.15
602-138-96-0004	LOT 4 PLAN LMS3851 DISTRICT LOT 541 NWD BCAGROUP 1 TOGETHER WITH AN INTEREST IN THE COMMON PROPERTY IN PROPORTION TO THE UNIT ENTITLEMENT OF THE STRATA LOT AS SHOWN ON FORM 1	84.53
602-138-96-0005	LOT 5 PLAN LMS3851 DISTRICT LOT 541 NWD BCAGROUP 1 TOGETHER WITH AN INTEREST IN THE COMMON PROPERTY IN PROPORTION TO THE UNIT ENTITLEMENT OF THE STRATA LOT AS SHOWN ON FORM 1	67.94
602-138-96-0006	LOT 6 PLAN LMS3851 DISTRICT LOT 541 NWD BCAGROUP 1 TOGETHER WITH AN INTEREST IN THE COMMON PROPERTY IN PROPORTION TO THE UNIT ENTITLEMENT OF THE STRATA LOT AS SHOWN ON FORM 1	83.35
602-138-96-0007	LOT 7 PLAN LMS3851 DISTRICT LOT 541 NWD BCAGROUP 1 TOGETHER WITH AN INTEREST IN THE COMMON PROPERTY IN PROPORTION TO THE UNIT ENTITLEMENT OF THE STRATA LOT AS SHOWN ON FORM 1	64.52
602-138-	LOT 8 PLAN LMS3851 DISTRICT LOT 541 NWD BCAGROUP 1	82.76

96-0008	TOGETHER WITH AN INTEREST IN THE COMMON PROPERTY IN PROPORTION TO THE UNIT ENTITLEMENT OF THE STRATA LOT AS SHOWN ON FORM 1	
602-138-96-0009	LOT 9 PLAN LMS3851 DISTRICT LOT 541 NWD BCAGROUP 1 TOGETHER WITH AN INTEREST IN THE COMMON PROPERTY IN PROPORTION TO THE UNIT ENTITLEMENT OF THE STRATA LOT AS SHOWN ON FORM 1	79.8
602-138-96-0010	LOT 10 PLAN LMS3851 DISTRICT LOT 541 NWD BCAGROUP 1 TOGETHER WITH AN INTEREST IN THE COMMON PROPERTY IN PROPORTION TO THE UNIT ENTITLEMENT OF THE STRATA LOT AS SHOWN ON FORM 1	62.64
602-138-96-0011	LOT 11 PLAN LMS3851 DISTRICT LOT 541 NWD BCAGROUP 1 TOGETHER WITH AN INTEREST IN THE COMMON PROPERTY IN PROPORTION TO THE UNIT ENTITLEMENT OF THE STRATA LOT AS SHOWN ON FORM 1	67.28
602-138-96-0012	LOT 12 PLAN LMS3851 DISTRICT LOT 541 NWD BCAGROUP 1 TOGETHER WITH AN INTEREST IN THE COMMON PROPERTY IN PROPORTION TO THE UNIT ENTITLEMENT OF THE STRATA LOT AS SHOWN ON FORM 1	101.3
602-138-96-0013	LOT 13 PLAN LMS3851 DISTRICT LOT 541 NWD BCAGROUP 1 TOGETHER WITH AN INTEREST IN THE COMMON PROPERTY IN PROPORTION TO THE UNIT ENTITLEMENT OF THE STRATA LOT AS SHOWN ON FORM 1	84.82
602-138-96-0014	LOT 14 PLAN LMS3851 DISTRICT LOT 541 NWD BCAGROUP 1 TOGETHER WITH AN INTEREST IN THE COMMON PROPERTY IN PROPORTION TO THE UNIT ENTITLEMENT OF THE STRATA LOT AS SHOWN ON FORM 1	68.47
602-138-96-0015	LOT 15 PLAN LMS3851 DISTRICT LOT 541 NWD BCAGROUP 1 TOGETHER WITH AN INTEREST IN THE COMMON PROPERTY IN PROPORTION TO THE UNIT ENTITLEMENT OF THE STRATA LOT AS SHOWN ON FORM 1	83.94
602-138-96-0016	LOT 16 PLAN LMS3851 DISTRICT LOT 541 NWD BCAGROUP 1 TOGETHER WITH AN INTEREST IN THE COMMON PROPERTY IN PROPORTION TO THE UNIT ENTITLEMENT OF THE STRATA LOT AS SHOWN ON FORM 1	64.96
602-138-96-0017	LOT 17 PLAN LMS3851 DISTRICT LOT 541 NWD BCAGROUP 1 TOGETHER WITH AN INTEREST IN THE COMMON PROPERTY IN PROPORTION TO THE UNIT ENTITLEMENT OF THE STRATA LOT AS SHOWN ON FORM 1	83.35
602-138-96-0018	LOT 18 PLAN LMS3851 DISTRICT LOT 541 NWD BCAGROUP 1 TOGETHER WITH AN INTEREST IN THE COMMON PROPERTY IN PROPORTION TO THE UNIT ENTITLEMENT OF THE STRATA LOT AS SHOWN ON FORM 1	80.38
602-138-96-0019	LOT 19 PLAN LMS3851 DISTRICT LOT 541 NWD BCAGROUP 1 TOGETHER WITH AN INTEREST IN THE COMMON PROPERTY IN PROPORTION TO THE UNIT ENTITLEMENT OF THE STRATA LOT AS SHOWN ON FORM 1	63.08
602-138-96-0020	LOT 20 PLAN LMS3851 DISTRICT LOT 541 NWD BCAGROUP 1 TOGETHER WITH AN INTEREST IN THE COMMON PROPERTY IN PROPORTION TO THE UNIT ENTITLEMENT OF THE STRATA LOT AS SHOWN ON FORM 1	67.14

602-138-96-0021	LOT 21 PLAN LMS3851 DISTRICT LOT 541 NWD BCAGROUP 1 TOGETHER WITH AN INTEREST IN THE COMMON PROPERTY IN PROPORTION TO THE UNIT ENTITLEMENT OF THE STRATA LOT AS SHOWN ON FORM 1	102.39
602-138-96-0022	LOT 22 PLAN LMS3851 DISTRICT LOT 541 NWD BCAGROUP 1 TOGETHER WITH AN INTEREST IN THE COMMON PROPERTY IN PROPORTION TO THE UNIT ENTITLEMENT OF THE STRATA LOT AS SHOWN ON FORM 1	85.71
602-138-96-0023	LOT 23 PLAN LMS3851 DISTRICT LOT 541 NWD BCAGROUP 1 TOGETHER WITH AN INTEREST IN THE COMMON PROPERTY IN PROPORTION TO THE UNIT ENTITLEMENT OF THE STRATA LOT AS SHOWN ON FORM 1	69.12
602-138-96-0024	LOT 24 PLAN LMS3851 DISTRICT LOT 541 NWD BCAGROUP 1 TOGETHER WITH AN INTEREST IN THE COMMON PROPERTY IN PROPORTION TO THE UNIT ENTITLEMENT OF THE STRATA LOT AS SHOWN ON FORM 1	84.95
602-138-96-0025	LOT 25 PLAN LMS3851 DISTRICT LOT 541 NWD BCAGROUP 1 TOGETHER WITH AN INTEREST IN THE COMMON PROPERTY IN PROPORTION TO THE UNIT ENTITLEMENT OF THE STRATA LOT AS SHOWN ON FORM 1	65.73
602-138-96-0026	LOT 26 PLAN LMS3851 DISTRICT LOT 541 NWD BCAGROUP 1 TOGETHER WITH AN INTEREST IN THE COMMON PROPERTY IN PROPORTION TO THE UNIT ENTITLEMENT OF THE STRATA LOT AS SHOWN ON FORM 1	84.68
602-138-96-0027	LOT 27 PLAN LMS3851 DISTRICT LOT 541 NWD BCAGROUP 1 TOGETHER WITH AN INTEREST IN THE COMMON PROPERTY IN PROPORTION TO THE UNIT ENTITLEMENT OF THE STRATA LOT AS SHOWN ON FORM 1	81.13
602-138-96-0028	LOT 28 PLAN LMS3851 DISTRICT LOT 541 NWD BCAGROUP 1 TOGETHER WITH AN INTEREST IN THE COMMON PROPERTY IN PROPORTION TO THE UNIT ENTITLEMENT OF THE STRATA LOT AS SHOWN ON FORM 1	63.55
602-138-96-0029	LOT 29 PLAN LMS3851 DISTRICT LOT 541 NWD BCAGROUP 1 TOGETHER WITH AN INTEREST IN THE COMMON PROPERTY IN PROPORTION TO THE UNIT ENTITLEMENT OF THE STRATA LOT AS SHOWN ON FORM 1	68.03
602-138-96-0030	LOT 30 PLAN LMS3851 DISTRICT LOT 541 NWD BCAGROUP 1 TOGETHER WITH AN INTEREST IN THE COMMON PROPERTY IN PROPORTION TO THE UNIT ENTITLEMENT OF THE STRATA LOT AS SHOWN ON FORM 1	102.8
602-138-96-0031	LOT 31 PLAN LMS3851 DISTRICT LOT 541 NWD BCAGROUP 1 TOGETHER WITH AN INTEREST IN THE COMMON PROPERTY IN PROPORTION TO THE UNIT ENTITLEMENT OF THE STRATA LOT AS SHOWN ON FORM 1	86.3
602-138-96-0032	LOT 32 PLAN LMS3851 DISTRICT LOT 541 NWD BCAGROUP 1 TOGETHER WITH AN INTEREST IN THE COMMON PROPERTY IN PROPORTION TO THE UNIT ENTITLEMENT OF THE STRATA LOT AS SHOWN ON FORM 1	69.74
602-138-96-0033	LOT 33 PLAN LMS3851 DISTRICT LOT 541 NWD BCAGROUP 1 TOGETHER WITH AN INTEREST IN THE COMMON PROPERTY IN PROPORTION TO THE UNIT ENTITLEMENT OF THE STRATA LOT AS	85.41

	SHOWN ON FORM 1	
602-138-96-0034	LOT 34 PLAN LMS3851 DISTRICT LOT 541 NWD BCAGROUP 1 TOGETHER WITH AN INTEREST IN THE COMMON PROPERTY IN PROPORTION TO THE UNIT ENTITLEMENT OF THE STRATA LOT AS SHOWN ON FORM 1	66.17
602-138-96-0035	LOT 35 PLAN LMS3851 DISTRICT LOT 541 NWD BCAGROUP 1 TOGETHER WITH AN INTEREST IN THE COMMON PROPERTY IN PROPORTION TO THE UNIT ENTITLEMENT OF THE STRATA LOT AS SHOWN ON FORM 1	85.12
602-138-96-0036	LOT 36 PLAN LMS3851 DISTRICT LOT 541 NWD BCAGROUP 1 TOGETHER WITH AN INTEREST IN THE COMMON PROPERTY IN PROPORTION TO THE UNIT ENTITLEMENT OF THE STRATA LOT AS SHOWN ON FORM 1	81.29
602-138-96-0037	LOT 37 PLAN LMS3851 DISTRICT LOT 541 NWD BCAGROUP 1 TOGETHER WITH AN INTEREST IN THE COMMON PROPERTY IN PROPORTION TO THE UNIT ENTITLEMENT OF THE STRATA LOT AS SHOWN ON FORM 1	64.35
602-138-96-0038	LOT 38 PLAN LMS3851 DISTRICT LOT 541 NWD BCAGROUP 1 TOGETHER WITH AN INTEREST IN THE COMMON PROPERTY IN PROPORTION TO THE UNIT ENTITLEMENT OF THE STRATA LOT AS SHOWN ON FORM 1	68.32
602-138-96-0039	LOT 39 PLAN LMS3851 DISTRICT LOT 541 NWD BCAGROUP 1 TOGETHER WITH AN INTEREST IN THE COMMON PROPERTY IN PROPORTION TO THE UNIT ENTITLEMENT OF THE STRATA LOT AS SHOWN ON FORM 1	103.68
602-138-96-0040	LOT 40 PLAN LMS3851 DISTRICT LOT 541 NWD BCAGROUP 1 TOGETHER WITH AN INTEREST IN THE COMMON PROPERTY IN PROPORTION TO THE UNIT ENTITLEMENT OF THE STRATA LOT AS SHOWN ON FORM 1	87.46
602-138-96-0041	LOT 41 PLAN LMS3851 DISTRICT LOT 541 NWD BCAGROUP 1 TOGETHER WITH AN INTEREST IN THE COMMON PROPERTY IN PROPORTION TO THE UNIT ENTITLEMENT OF THE STRATA LOT AS SHOWN ON FORM 1	70.5
602-138-96-0042	LOT 42 PLAN LMS3851 DISTRICT LOT 541 NWD BCAGROUP 1 TOGETHER WITH AN INTEREST IN THE COMMON PROPERTY IN PROPORTION TO THE UNIT ENTITLEMENT OF THE STRATA LOT AS SHOWN ON FORM 1	86.3
602-138-96-0043	LOT 43 PLAN LMS3851 DISTRICT LOT 541 NWD BCAGROUP 1 TOGETHER WITH AN INTEREST IN THE COMMON PROPERTY IN PROPORTION TO THE UNIT ENTITLEMENT OF THE STRATA LOT AS SHOWN ON FORM 1	66.64
602-138-96-0044	LOT 44 PLAN LMS3851 DISTRICT LOT 541 NWD BCAGROUP 1 TOGETHER WITH AN INTEREST IN THE COMMON PROPERTY IN PROPORTION TO THE UNIT ENTITLEMENT OF THE STRATA LOT AS SHOWN ON FORM 1	85.41
602-138-96-0045	LOT 45 PLAN LMS3851 DISTRICT LOT 541 NWD BCAGROUP 1 TOGETHER WITH AN INTEREST IN THE COMMON PROPERTY IN PROPORTION TO THE UNIT ENTITLEMENT OF THE STRATA LOT AS SHOWN ON FORM 1	81.88
602-138-96-0046	LOT 46 PLAN LMS3851 DISTRICT LOT 541 NWD BCAGROUP 1 TOGETHER WITH AN INTEREST IN THE COMMON PROPERTY IN	64.79

	PROPORTION TO THE UNIT ENTITLEMENT OF THE STRATA LOT AS SHOWN ON FORM 1	
602-138-96-0047	LOT 47 PLAN LMS3851 DISTRICT LOT 541 NWD BCAGROUP 1 TOGETHER WITH AN INTEREST IN THE COMMON PROPERTY IN PROPORTION TO THE UNIT ENTITLEMENT OF THE STRATA LOT AS SHOWN ON FORM 1	69.52
602-138-96-0048	LOT 48 PLAN LMS3851 DISTRICT LOT 541 NWD BCAGROUP 1 TOGETHER WITH AN INTEREST IN THE COMMON PROPERTY IN PROPORTION TO THE UNIT ENTITLEMENT OF THE STRATA LOT AS SHOWN ON FORM 1	104.57
602-138-96-0049	LOT 49 PLAN LMS3851 DISTRICT LOT 541 NWD BCAGROUP 1 TOGETHER WITH AN INTEREST IN THE COMMON PROPERTY IN PROPORTION TO THE UNIT ENTITLEMENT OF THE STRATA LOT AS SHOWN ON FORM 1	88.06
602-138-96-0050	LOT 50 PLAN LMS3851 DISTRICT LOT 541 NWD BCAGROUP 1 TOGETHER WITH AN INTEREST IN THE COMMON PROPERTY IN PROPORTION TO THE UNIT ENTITLEMENT OF THE STRATA LOT AS SHOWN ON FORM 1	70.98
602-138-96-0051	LOT 51 PLAN LMS3851 DISTRICT LOT 541 NWD BCAGROUP 1 TOGETHER WITH AN INTEREST IN THE COMMON PROPERTY IN PROPORTION TO THE UNIT ENTITLEMENT OF THE STRATA LOT AS SHOWN ON FORM 1	86.89
602-138-96-0052	LOT 52 PLAN LMS3851 DISTRICT LOT 541 NWD BCAGROUP 1 TOGETHER WITH AN INTEREST IN THE COMMON PROPERTY IN PROPORTION TO THE UNIT ENTITLEMENT OF THE STRATA LOT AS SHOWN ON FORM 1	67.41
602-138-96-0053	LOT 53 PLAN LMS3851 DISTRICT LOT 541 NWD BCAGROUP 1 TOGETHER WITH AN INTEREST IN THE COMMON PROPERTY IN PROPORTION TO THE UNIT ENTITLEMENT OF THE STRATA LOT AS SHOWN ON FORM 1	86.3
602-138-96-0054	LOT 54 PLAN LMS3851 DISTRICT LOT 541 NWD BCAGROUP 1 TOGETHER WITH AN INTEREST IN THE COMMON PROPERTY IN PROPORTION TO THE UNIT ENTITLEMENT OF THE STRATA LOT AS SHOWN ON FORM 1	82.76
602-138-96-0055	LOT 55 PLAN LMS3851 DISTRICT LOT 541 NWD BCAGROUP 1 TOGETHER WITH AN INTEREST IN THE COMMON PROPERTY IN PROPORTION TO THE UNIT ENTITLEMENT OF THE STRATA LOT AS SHOWN ON FORM 1	65.26
602-138-96-0056	LOT 56 PLAN LMS3851 DISTRICT LOT 541 NWD BCAGROUP 1 TOGETHER WITH AN INTEREST IN THE COMMON PROPERTY IN PROPORTION TO THE UNIT ENTITLEMENT OF THE STRATA LOT AS SHOWN ON FORM 1	69.5
602-138-96-0057	LOT 57 PLAN LMS3851 DISTRICT LOT 541 NWD BCAGROUP 1 TOGETHER WITH AN INTEREST IN THE COMMON PROPERTY IN PROPORTION TO THE UNIT ENTITLEMENT OF THE STRATA LOT AS SHOWN ON FORM 1	105.45
602-138-96-0058	LOT 58 PLAN LMS3851 DISTRICT LOT 541 NWD BCAGROUP 1 TOGETHER WITH AN INTEREST IN THE COMMON PROPERTY IN PROPORTION TO THE UNIT ENTITLEMENT OF THE STRATA LOT AS SHOWN ON FORM 1	88.65
602-138-	LOT 59 PLAN LMS3851 DISTRICT LOT 541 NWD BCAGROUP 1	75.95

96-0059	TOGETHER WITH AN INTEREST IN THE COMMON PROPERTY IN PROPORTION TO THE UNIT ENTITLEMENT OF THE STRATA LOT AS SHOWN ON FORM 1	
602-138-96-0060	LOT 60 PLAN LMS3851 DISTRICT LOT 541 NWD BCAGROUP 1 TOGETHER WITH AN INTEREST IN THE COMMON PROPERTY IN PROPORTION TO THE UNIT ENTITLEMENT OF THE STRATA LOT AS SHOWN ON FORM 1	87.77
602-138-96-0061	LOT 61 PLAN LMS3851 DISTRICT LOT 541 NWD BCAGROUP 1 TOGETHER WITH AN INTEREST IN THE COMMON PROPERTY IN PROPORTION TO THE UNIT ENTITLEMENT OF THE STRATA LOT AS SHOWN ON FORM 1	67.88
602-138-96-0062	LOT 62 PLAN LMS3851 DISTRICT LOT 541 NWD BCAGROUP 1 TOGETHER WITH AN INTEREST IN THE COMMON PROPERTY IN PROPORTION TO THE UNIT ENTITLEMENT OF THE STRATA LOT AS SHOWN ON FORM 1	86.89
602-138-96-0063	LOT 63 PLAN LMS3851 DISTRICT LOT 541 NWD BCAGROUP 1 TOGETHER WITH AN INTEREST IN THE COMMON PROPERTY IN PROPORTION TO THE UNIT ENTITLEMENT OF THE STRATA LOT AS SHOWN ON FORM 1	83.35
602-138-96-0064	LOT 64 PLAN LMS3851 DISTRICT LOT 541 NWD BCAGROUP 1 TOGETHER WITH AN INTEREST IN THE COMMON PROPERTY IN PROPORTION TO THE UNIT ENTITLEMENT OF THE STRATA LOT AS SHOWN ON FORM 1	66.02
602-138-96-0065	LOT 65 PLAN LMS3851 DISTRICT LOT 541 NWD BCAGROUP 1 TOGETHER WITH AN INTEREST IN THE COMMON PROPERTY IN PROPORTION TO THE UNIT ENTITLEMENT OF THE STRATA LOT AS SHOWN ON FORM 1	70.77
602-138-96-0066	LOT 66 PLAN LMS3851 DISTRICT LOT 541 NWD BCAGROUP 1 TOGETHER WITH AN INTEREST IN THE COMMON PROPERTY IN PROPORTION TO THE UNIT ENTITLEMENT OF THE STRATA LOT AS SHOWN ON FORM 1	106.33
602-138-96-0067	LOT 67 PLAN LMS3851 DISTRICT LOT 541 NWD BCAGROUP 1 TOGETHER WITH AN INTEREST IN THE COMMON PROPERTY IN PROPORTION TO THE UNIT ENTITLEMENT OF THE STRATA LOT AS SHOWN ON FORM 1	89.54
602-138-96-0068	LOT 68 PLAN LMS3851 DISTRICT LOT 541 NWD BCAGROUP 1 TOGETHER WITH AN INTEREST IN THE COMMON PROPERTY IN PROPORTION TO THE UNIT ENTITLEMENT OF THE STRATA LOT AS SHOWN ON FORM 1	76.69
602-138-96-0069	LOT 69 PLAN LMS3851 DISTRICT LOT 541 NWD BCAGROUP 1 TOGETHER WITH AN INTEREST IN THE COMMON PROPERTY IN PROPORTION TO THE UNIT ENTITLEMENT OF THE STRATA LOT AS SHOWN ON FORM 1	88.36
602-138-96-0070	LOT 70 PLAN LMS3851 DISTRICT LOT 541 NWD BCAGROUP 1 TOGETHER WITH AN INTEREST IN THE COMMON PROPERTY IN PROPORTION TO THE UNIT ENTITLEMENT OF THE STRATA LOT AS SHOWN ON FORM 1	68.35
602-138-96-0071	LOT 71 PLAN LMS3851 DISTRICT LOT 541 NEW WESTMINSTER UNDIV 219/70777 SHARE IN COM PROP THEREIN.	88.29
602-138-96-0072	LOT 72 PLAN LMS3851 DISTRICT LOT 541 NWD BCAGROUP 1 TOGETHER WITH AN INTEREST IN THE COMMON PROPERTY IN	84.49

	PROPORTION TO THE UNIT ENTITLEMENT OF THE STRATA LOT AS SHOWN ON FORM 1	
602-138-96-0073	LOT 73 PLAN LMS3851 DISTRICT LOT 541 NWD BCAGROUP 1 TOGETHER WITH AN INTEREST IN THE COMMON PROPERTY IN PROPORTION TO THE UNIT ENTITLEMENT OF THE STRATA LOT AS SHOWN ON FORM 1	66.5
602-138-96-0074	LOT 74 PLAN LMS3851 DISTRICT LOT 541 NWD BCAGROUP 1 TOGETHER WITH AN INTEREST IN THE COMMON PROPERTY IN PROPORTION TO THE UNIT ENTITLEMENT OF THE STRATA LOT AS SHOWN ON FORM 1	70.68
602-138-96-0075	LOT 75 PLAN LMS3851 DISTRICT LOT 541 NWD BCAGROUP 1 TOGETHER WITH AN INTEREST IN THE COMMON PROPERTY IN PROPORTION TO THE UNIT ENTITLEMENT OF THE STRATA LOT AS SHOWN ON FORM 1	107.51
602-138-96-0076	LOT 76 PLAN LMS3851 DISTRICT LOT 541 NWD BCAGROUP 1 TOGETHER WITH AN INTEREST IN THE COMMON PROPERTY IN PROPORTION TO THE UNIT ENTITLEMENT OF THE STRATA LOT AS SHOWN ON FORM 1	90.42
602-138-96-0077	LOT 77 PLAN LMS3851 DISTRICT LOT 541 NWD BCAGROUP 1 TOGETHER WITH AN INTEREST IN THE COMMON PROPERTY IN PROPORTION TO THE UNIT ENTITLEMENT OF THE STRATA LOT AS SHOWN ON FORM 1	77.16
602-138-96-0078	LOT 78 PLAN LMS3851 DISTRICT LOT 541 NWD BCAGROUP 1 TOGETHER WITH AN INTEREST IN THE COMMON PROPERTY IN PROPORTION TO THE UNIT ENTITLEMENT OF THE STRATA LOT AS SHOWN ON FORM 1	89.24
602-138-96-0079	LOT 79 PLAN LMS3851 DISTRICT LOT 541 NWD BCAGROUP 1 TOGETHER WITH AN INTEREST IN THE COMMON PROPERTY IN PROPORTION TO THE UNIT ENTITLEMENT OF THE STRATA LOT AS SHOWN ON FORM 1	69.12
602-138-96-0080	LOT 80 PLAN LMS3851 DISTRICT LOT 541 NWD BCAGROUP 1 TOGETHER WITH AN INTEREST IN THE COMMON PROPERTY IN PROPORTION TO THE UNIT ENTITLEMENT OF THE STRATA LOT AS SHOWN ON FORM 1	88.65
602-138-96-0081	LOT 81 PLAN LMS3851 DISTRICT LOT 541 NWD BCAGROUP 1 TOGETHER WITH AN INTEREST IN THE COMMON PROPERTY IN PROPORTION TO THE UNIT ENTITLEMENT OF THE STRATA LOT AS SHOWN ON FORM 1	84.82
602-138-96-0082	LOT 82 PLAN LMS3851 DISTRICT LOT 541 NWD BCAGROUP 1 TOGETHER WITH AN INTEREST IN THE COMMON PROPERTY IN PROPORTION TO THE UNIT ENTITLEMENT OF THE STRATA LOT AS SHOWN ON FORM 1	67.26
602-138-96-0083	LOT 83 PLAN LMS3851 DISTRICT LOT 541 NWD BCAGROUP 1 TOGETHER WITH AN INTEREST IN THE COMMON PROPERTY IN PROPORTION TO THE UNIT ENTITLEMENT OF THE STRATA LOT AS SHOWN ON FORM 1	70.98
602-138-96-0084	LOT 84 PLAN LMS3851 DISTRICT LOT 541 NWD BCAGROUP 1 TOGETHER WITH AN INTEREST IN THE COMMON PROPERTY IN PROPORTION TO THE UNIT ENTITLEMENT OF THE STRATA LOT AS SHOWN ON FORM 1	108.69
602-138-	LOT 85 PLAN LMS3851 DISTRICT LOT 541 NWD BCAGROUP 1	91.01

96-0085	TOGETHER WITH AN INTEREST IN THE COMMON PROPERTY IN PROPORTION TO THE UNIT ENTITLEMENT OF THE STRATA LOT AS SHOWN ON FORM 1	
602-138-96-0086	LOT 86 PLAN LMS3851 DISTRICT LOT 541 NWD BCAGROUP 1 TOGETHER WITH AN INTEREST IN THE COMMON PROPERTY IN PROPORTION TO THE UNIT ENTITLEMENT OF THE STRATA LOT AS SHOWN ON FORM 1	77.63
602-138-96-0087	LOT 87 PLAN LMS3851 DISTRICT LOT 541 NWD BCAGROUP 1 TOGETHER WITH AN INTEREST IN THE COMMON PROPERTY IN PROPORTION TO THE UNIT ENTITLEMENT OF THE STRATA LOT AS SHOWN ON FORM 1	90.13
602-138-96-0088	LOT 88 PLAN LMS3851 DISTRICT LOT 541 NWD BCAGROUP 1 TOGETHER WITH AN INTEREST IN THE COMMON PROPERTY IN PROPORTION TO THE UNIT ENTITLEMENT OF THE STRATA LOT AS SHOWN ON FORM 1	69.74
602-138-96-0089	LOT 89 PLAN LMS3851 DISTRICT LOT 541 NWD BCAGROUP 1 TOGETHER WITH AN INTEREST IN THE COMMON PROPERTY IN PROPORTION TO THE UNIT ENTITLEMENT OF THE STRATA LOT AS SHOWN ON FORM 1	89.54
602-138-96-0090	LOT 90 PLAN LMS3851 DISTRICT LOT 541 NWD BCAGROUP 1 TOGETHER WITH AN INTEREST IN THE COMMON PROPERTY IN PROPORTION TO THE UNIT ENTITLEMENT OF THE STRATA LOT AS SHOWN ON FORM 1	85.41
602-138-96-0091	LOT 91 PLAN LMS3851 DISTRICT LOT 541 NWD BCAGROUP 1 TOGETHER WITH AN INTEREST IN THE COMMON PROPERTY IN PROPORTION TO THE UNIT ENTITLEMENT OF THE STRATA LOT AS SHOWN ON FORM 1	67.96
602-138-96-0092	LOT 92 PLAN LMS3851 DISTRICT LOT 541 NWD BCAGROUP 1 TOGETHER WITH AN INTEREST IN THE COMMON PROPERTY IN PROPORTION TO THE UNIT ENTITLEMENT OF THE STRATA LOT AS SHOWN ON FORM 1	71.56
602-138-96-0093	LOT 93 PLAN LMS3851 DISTRICT LOT 541 NWD BCAGROUP 1 TOGETHER WITH AN INTEREST IN THE COMMON PROPERTY IN PROPORTION TO THE UNIT ENTITLEMENT OF THE STRATA LOT AS SHOWN ON FORM 1	109.28
602-138-96-0094	LOT 94 PLAN LMS3851 DISTRICT LOT 541 NWD BCAGROUP 1 TOGETHER WITH AN INTEREST IN THE COMMON PROPERTY IN PROPORTION TO THE UNIT ENTITLEMENT OF THE STRATA LOT AS SHOWN ON FORM 1	91.9
602-138-96-0095	LOT 95 PLAN LMS3851 DISTRICT LOT 541 NWD BCAGROUP 1 TOGETHER WITH AN INTEREST IN THE COMMON PROPERTY IN PROPORTION TO THE UNIT ENTITLEMENT OF THE STRATA LOT AS SHOWN ON FORM 1	78.4
602-138-96-0096	LOT 96 PLAN LMS3851 DISTRICT LOT 541 NWD BCAGROUP 1 TOGETHER WITH AN INTEREST IN THE COMMON PROPERTY IN PROPORTION TO THE UNIT ENTITLEMENT OF THE STRATA LOT AS SHOWN ON FORM 1	91.18
602-138-96-0097	LOT 97 PLAN LMS3851 DISTRICT LOT 541 NWD BCAGROUP 1 TOGETHER WITH AN INTEREST IN THE COMMON PROPERTY IN PROPORTION TO THE UNIT ENTITLEMENT OF THE STRATA LOT AS SHOWN ON FORM 1	70.36

602-138-96-0098	LOT 98 PLAN LMS3851 DISTRICT LOT 541 NWD BCAGROUP 1 TOGETHER WITH AN INTEREST IN THE COMMON PROPERTY IN PROPORTION TO THE UNIT ENTITLEMENT OF THE STRATA LOT AS SHOWN ON FORM 1	90.13
602-138-96-0099	LOT 99 PLAN LMS3851 DISTRICT LOT 541 NWD BCAGROUP 1 TOGETHER WITH AN INTEREST IN THE COMMON PROPERTY IN PROPORTION TO THE UNIT ENTITLEMENT OF THE STRATA LOT AS SHOWN ON FORM 1	86.56
602-138-96-0100	LOT 100 PLAN LMS3851 DISTRICT LOT 541 NWD BCAGROUP 1 TOGETHER WITH AN INTEREST IN THE COMMON PROPERTY IN PROPORTION TO THE UNIT ENTITLEMENT OF THE STRATA LOT AS SHOWN ON FORM 1	68.21
602-138-96-0101	LOT 101 PLAN LMS3851 DISTRICT LOT 541 NWD BCAGROUP 1 TOGETHER WITH AN INTEREST IN THE COMMON PROPERTY IN PROPORTION TO THE UNIT ENTITLEMENT OF THE STRATA LOT AS SHOWN ON FORM 1	72.53
602-138-96-0102	LOT 102 PLAN LMS3851 DISTRICT LOT 541 NWD BCAGROUP 1 TOGETHER WITH AN INTEREST IN THE COMMON PROPERTY IN PROPORTION TO THE UNIT ENTITLEMENT OF THE STRATA LOT AS SHOWN ON FORM 1	110.46
602-138-96-0103	LOT 103 PLAN LMS3851 DISTRICT LOT 541 NWD BCAGROUP 1 TOGETHER WITH AN INTEREST IN THE COMMON PROPERTY IN PROPORTION TO THE UNIT ENTITLEMENT OF THE STRATA LOT AS SHOWN ON FORM 1	92.48
602-138-96-0104	LOT 104 PLAN LMS3851 DISTRICT LOT 541 NWD BCAGROUP 1 TOGETHER WITH AN INTEREST IN THE COMMON PROPERTY IN PROPORTION TO THE UNIT ENTITLEMENT OF THE STRATA LOT AS SHOWN ON FORM 1	79.17
602-138-96-0105	LOT 105 PLAN LMS3851 DISTRICT LOT 541 NWD BCAGROUP 1 TOGETHER WITH AN INTEREST IN THE COMMON PROPERTY IN PROPORTION TO THE UNIT ENTITLEMENT OF THE STRATA LOT AS SHOWN ON FORM 1	91.6
602-138-96-0106	LOT 106 PLAN LMS3851 DISTRICT LOT 541 NWD BCAGROUP 1 TOGETHER WITH AN INTEREST IN THE COMMON PROPERTY IN PROPORTION TO THE UNIT ENTITLEMENT OF THE STRATA LOT AS SHOWN ON FORM 1	70.83
602-138-96-0107	LOT 107 PLAN LMS3851 DISTRICT LOT 541 NWD BCAGROUP 1 TOGETHER WITH AN INTEREST IN THE COMMON PROPERTY IN PROPORTION TO THE UNIT ENTITLEMENT OF THE STRATA LOT AS SHOWN ON FORM 1	91.01
602-138-96-0108	LOT 108 PLAN LMS3851 DISTRICT LOT 541 NWD BCAGROUP 1 TOGETHER WITH AN INTEREST IN THE COMMON PROPERTY IN PROPORTION TO THE UNIT ENTITLEMENT OF THE STRATA LOT AS SHOWN ON FORM 1	86.59
602-138-96-0109	LOT 109 PLAN LMS3851 DISTRICT LOT 541 NWD BCAGROUP 1 TOGETHER WITH AN INTEREST IN THE COMMON PROPERTY IN PROPORTION TO THE UNIT ENTITLEMENT OF THE STRATA LOT AS SHOWN ON FORM 1	68.91
602-138-96-0110	LOT 110 PLAN LMS3851 DISTRICT LOT 541 NWD BCAGROUP 1 TOGETHER WITH AN INTEREST IN THE COMMON PROPERTY IN PROPORTION TO THE UNIT ENTITLEMENT OF THE STRATA LOT AS	72.74

	SHOWN ON FORM 1	
602-138-96-0111	LOT 111 PLAN LMS3851 DISTRICT LOT 541 NWD BCAGROUP 1 TOGETHER WITH AN INTEREST IN THE COMMON PROPERTY IN PROPORTION TO THE UNIT ENTITLEMENT OF THE STRATA LOT AS SHOWN ON FORM 1	111.05
602-138-96-0112	LOT 112 PLAN LMS3851 DISTRICT LOT 541 NWD BCAGROUP 1 TOGETHER WITH AN INTEREST IN THE COMMON PROPERTY IN PROPORTION TO THE UNIT ENTITLEMENT OF THE STRATA LOT AS SHOWN ON FORM 1	93.37
602-138-96-0113	LOT 113 PLAN LMS3851 DISTRICT LOT 541 NWD BCAGROUP 1 TOGETHER WITH AN INTEREST IN THE COMMON PROPERTY IN PROPORTION TO THE UNIT ENTITLEMENT OF THE STRATA LOT AS SHOWN ON FORM 1	79.64
602-138-96-0114	LOT 114 PLAN LMS3851 DISTRICT LOT 541 NWD BCAGROUP 1 TOGETHER WITH AN INTEREST IN THE COMMON PROPERTY IN PROPORTION TO THE UNIT ENTITLEMENT OF THE STRATA LOT AS SHOWN ON FORM 1	92.48
602-138-96-0115	LOT 115 PLAN LMS3851 DISTRICT LOT 541 NWD BCAGROUP 1 TOGETHER WITH AN INTEREST IN THE COMMON PROPERTY IN PROPORTION TO THE UNIT ENTITLEMENT OF THE STRATA LOT AS SHOWN ON FORM 1	71.3
602-138-96-0116	LOT 116 PLAN LMS3851 DISTRICT LOT 541 NWD BCAGROUP 1 TOGETHER WITH AN INTEREST IN THE COMMON PROPERTY IN PROPORTION TO THE UNIT ENTITLEMENT OF THE STRATA LOT AS SHOWN ON FORM 1	91.6
602-138-96-0117	LOT 117 PLAN LMS3851 DISTRICT LOT 541 NWD BCAGROUP 1 TOGETHER WITH AN INTEREST IN THE COMMON PROPERTY IN PROPORTION TO THE UNIT ENTITLEMENT OF THE STRATA LOT AS SHOWN ON FORM 1	87.77
602-138-96-0118	LOT 118 PLAN LMS3851 DISTRICT LOT 541 NWD BCAGROUP 1 TOGETHER WITH AN INTEREST IN THE COMMON PROPERTY IN PROPORTION TO THE UNIT ENTITLEMENT OF THE STRATA LOT AS SHOWN ON FORM 1	69.5
602-138-96-0119	LOT 119 PLAN LMS3851 DISTRICT LOT 541 NWD BCAGROUP 1 TOGETHER WITH AN INTEREST IN THE COMMON PROPERTY IN PROPORTION TO THE UNIT ENTITLEMENT OF THE STRATA LOT AS SHOWN ON FORM 1	73.74
602-138-96-0120	LOT 120 PLAN LMS3851 DISTRICT LOT 541 NWD BCAGROUP 1 TOGETHER WITH AN INTEREST IN THE COMMON PROPERTY IN PROPORTION TO THE UNIT ENTITLEMENT OF THE STRATA LOT AS SHOWN ON FORM 1	111.99
602-138-96-0121	LOT 121 PLAN LMS3851 DISTRICT LOT 541 NWD BCAGROUP 1 TOGETHER WITH AN INTEREST IN THE COMMON PROPERTY IN PROPORTION TO THE UNIT ENTITLEMENT OF THE STRATA LOT AS SHOWN ON FORM 1	94.25
602-138-96-0122	LOT 122 PLAN LMS3851 DISTRICT LOT 541 NWD BCAGROUP 1 TOGETHER WITH AN INTEREST IN THE COMMON PROPERTY IN PROPORTION TO THE UNIT ENTITLEMENT OF THE STRATA LOT AS SHOWN ON FORM 1	80.4
602-138-96-0123	LOT 123 PLAN LMS3851 DISTRICT LOT 541 NWD BCAGROUP 1 TOGETHER WITH AN INTEREST IN THE COMMON PROPERTY IN	93.3

	PROPORTION TO THE UNIT ENTITLEMENT OF THE STRATA LOT AS SHOWN ON FORM 1	
602-138-96-0124	LOT 124 PLAN LMS3851 DISTRICT LOT 541 NWD BCAGROUP 1 TOGETHER WITH AN INTEREST IN THE COMMON PROPERTY IN PROPORTION TO THE UNIT ENTITLEMENT OF THE STRATA LOT AS SHOWN ON FORM 1	72.07
602-138-96-0125	LOT 125 PLAN LMS3851 DISTRICT LOT 541 NWD BCAGROUP 1 TOGETHER WITH AN INTEREST IN THE COMMON PROPERTY IN PROPORTION TO THE UNIT ENTITLEMENT OF THE STRATA LOT AS SHOWN ON FORM 1	92.19
602-138-96-0126	LOT 126 PLAN LMS3851 DISTRICT LOT 541 NWD BCAGROUP 1 TOGETHER WITH AN INTEREST IN THE COMMON PROPERTY IN PROPORTION TO THE UNIT ENTITLEMENT OF THE STRATA LOT AS SHOWN ON FORM 1	88.06
602-138-96-0127	LOT 127 PLAN LMS3851 DISTRICT LOT 541 NWD BCAGROUP 1 TOGETHER WITH AN INTEREST IN THE COMMON PROPERTY IN PROPORTION TO THE UNIT ENTITLEMENT OF THE STRATA LOT AS SHOWN ON FORM 1	70.43
602-138-96-0128	LOT 128 PLAN LMS3851 DISTRICT LOT 541 NWD BCAGROUP 1 TOGETHER WITH AN INTEREST IN THE COMMON PROPERTY IN PROPORTION TO THE UNIT ENTITLEMENT OF THE STRATA LOT AS SHOWN ON FORM 1	73.92
602-138-96-0129	LOT 129 PLAN LMS3851 DISTRICT LOT 541 NWD BCAGROUP 1 TOGETHER WITH AN INTEREST IN THE COMMON PROPERTY IN PROPORTION TO THE UNIT ENTITLEMENT OF THE STRATA LOT AS SHOWN ON FORM 1	112.82
602-138-96-0130	LOT 130 PLAN LMS3851 DISTRICT LOT 541 NWD BCAGROUP 1 TOGETHER WITH AN INTEREST IN THE COMMON PROPERTY IN PROPORTION TO THE UNIT ENTITLEMENT OF THE STRATA LOT AS SHOWN ON FORM 1	94.84
602-138-96-0131	LOT 131 PLAN LMS3851 DISTRICT LOT 541 NWD BCAGROUP 1 TOGETHER WITH AN INTEREST IN THE COMMON PROPERTY IN PROPORTION TO THE UNIT ENTITLEMENT OF THE STRATA LOT AS SHOWN ON FORM 1	81.08
602-138-96-0132	LOT 132 PLAN LMS3851 DISTRICT LOT 541 NWD BCAGROUP 1 TOGETHER WITH AN INTEREST IN THE COMMON PROPERTY IN PROPORTION TO THE UNIT ENTITLEMENT OF THE STRATA LOT AS SHOWN ON FORM 1	93.66
602-138-96-0133	LOT 133 PLAN LMS3851 DISTRICT LOT 541 NWD BCAGROUP 1 TOGETHER WITH AN INTEREST IN THE COMMON PROPERTY IN PROPORTION TO THE UNIT ENTITLEMENT OF THE STRATA LOT AS SHOWN ON FORM 1	72.15
602-138-96-0134	LOT 134 PLAN LMS3851 DISTRICT LOT 541 NWD BCAGROUP 1 TOGETHER WITH AN INTEREST IN THE COMMON PROPERTY IN PROPORTION TO THE UNIT ENTITLEMENT OF THE STRATA LOT AS SHOWN ON FORM 1	93.07
602-138-96-0135	LOT 135 PLAN LMS3851 DISTRICT LOT 541 NWD BCAGROUP 1 TOGETHER WITH AN INTEREST IN THE COMMON PROPERTY IN PROPORTION TO THE UNIT ENTITLEMENT OF THE STRATA LOT AS SHOWN ON FORM 1	89.24
602-138-	LOT 136 PLAN LMS3851 DISTRICT LOT 541 NWD BCAGROUP 1	70.98

96-0136	TOGETHER WITH AN INTEREST IN THE COMMON PROPERTY IN PROPORTION TO THE UNIT ENTITLEMENT OF THE STRATA LOT AS SHOWN ON FORM 1	
602-138-96-0137	LOT 137 PLAN LMS3851 DISTRICT LOT 541 NWD BCAGROUP 1 TOGETHER WITH AN INTEREST IN THE COMMON PROPERTY IN PROPORTION TO THE UNIT ENTITLEMENT OF THE STRATA LOT AS SHOWN ON FORM 1	74.51
602-138-96-0138	LOT 138 PLAN LMS3851 DISTRICT LOT 541 NWD BCAGROUP 1 TOGETHER WITH AN INTEREST IN THE COMMON PROPERTY IN PROPORTION TO THE UNIT ENTITLEMENT OF THE STRATA LOT AS SHOWN ON FORM 1	113.7
602-138-96-0139	LOT 139 PLAN LMS3851 DISTRICT LOT 541 NWD BCAGROUP 1 TOGETHER WITH AN INTEREST IN THE COMMON PROPERTY IN PROPORTION TO THE UNIT ENTITLEMENT OF THE STRATA LOT AS SHOWN ON FORM 1	95.43
602-138-96-0140	LOT 140 PLAN LMS3851 DISTRICT LOT 541 NWD BCAGROUP 1 TOGETHER WITH AN INTEREST IN THE COMMON PROPERTY IN PROPORTION TO THE UNIT ENTITLEMENT OF THE STRATA LOT AS SHOWN ON FORM 1	81.58
602-138-96-0141	LOT 141 PLAN LMS3851 DISTRICT LOT 541 NWD BCAGROUP 1 TOGETHER WITH AN INTEREST IN THE COMMON PROPERTY IN PROPORTION TO THE UNIT ENTITLEMENT OF THE STRATA LOT AS SHOWN ON FORM 1	94.55
602-138-96-0142	LOT 142 PLAN LMS3851 DISTRICT LOT 541 NWD BCAGROUP 1 TOGETHER WITH AN INTEREST IN THE COMMON PROPERTY IN PROPORTION TO THE UNIT ENTITLEMENT OF THE STRATA LOT AS SHOWN ON FORM 1	73.04
602-138-96-0143	LOT 143 PLAN LMS3851 DISTRICT LOT 541 NWD BCAGROUP 1 TOGETHER WITH AN INTEREST IN THE COMMON PROPERTY IN PROPORTION TO THE UNIT ENTITLEMENT OF THE STRATA LOT AS SHOWN ON FORM 1	93.66
602-138-96-0144	LOT 144 PLAN LMS3851 DISTRICT LOT 541 NWD BCAGROUP 1 TOGETHER WITH AN INTEREST IN THE COMMON PROPERTY IN PROPORTION TO THE UNIT ENTITLEMENT OF THE STRATA LOT AS SHOWN ON FORM 1	89.54
602-138-96-0145	LOT 145 PLAN LMS3851 DISTRICT LOT 541 NWD BCAGROUP 1 TOGETHER WITH AN INTEREST IN THE COMMON PROPERTY IN PROPORTION TO THE UNIT ENTITLEMENT OF THE STRATA LOT AS SHOWN ON FORM 1	70.98
602-138-96-0146	LOT 146 PLAN LMS3851 DISTRICT LOT 541 NWD BCAGROUP 1 TOGETHER WITH AN INTEREST IN THE COMMON PROPERTY IN PROPORTION TO THE UNIT ENTITLEMENT OF THE STRATA LOT AS SHOWN ON FORM 1	75.1
602-138-96-0147	LOT 147 PLAN LMS3851 DISTRICT LOT 541 NWD BCAGROUP 1 TOGETHER WITH AN INTEREST IN THE COMMON PROPERTY IN PROPORTION TO THE UNIT ENTITLEMENT OF THE STRATA LOT AS SHOWN ON FORM 1	114.88
602-138-96-0148	LOT 148 PLAN LMS3851 DISTRICT LOT 541 NWD BCAGROUP 1 TOGETHER WITH AN INTEREST IN THE COMMON PROPERTY IN PROPORTION TO THE UNIT ENTITLEMENT OF THE STRATA LOT AS SHOWN ON FORM 1	96.32

602-138-96-0149	LOT 149 PLAN LMS3851 DISTRICT LOT 541 NWD BCAGROUP 1 TOGETHER WITH AN INTEREST IN THE COMMON PROPERTY IN PROPORTION TO THE UNIT ENTITLEMENT OF THE STRATA LOT AS SHOWN ON FORM 1	82.17
602-138-96-0150	LOT 150 PLAN LMS3851 DISTRICT LOT 541 NWD BCAGROUP 1 TOGETHER WITH AN INTEREST IN THE COMMON PROPERTY IN PROPORTION TO THE UNIT ENTITLEMENT OF THE STRATA LOT AS SHOWN ON FORM 1	95.53
602-138-96-0151	LOT 151 PLAN LMS3851 DISTRICT LOT 541 NWD BCAGROUP 1 TOGETHER WITH AN INTEREST IN THE COMMON PROPERTY IN PROPORTION TO THE UNIT ENTITLEMENT OF THE STRATA LOT AS SHOWN ON FORM 1	73.63
602-138-96-0152	LOT 152 PLAN LMS3851 DISTRICT LOT 541 NWD BCAGROUP 1 TOGETHER WITH AN INTEREST IN THE COMMON PROPERTY IN PROPORTION TO THE UNIT ENTITLEMENT OF THE STRATA LOT AS SHOWN ON FORM 1	94.25
602-138-96-0153	LOT 153 PLAN LMS3851 DISTRICT LOT 541 NWD BCAGROUP 1 TOGETHER WITH AN INTEREST IN THE COMMON PROPERTY IN PROPORTION TO THE UNIT ENTITLEMENT OF THE STRATA LOT AS SHOWN ON FORM 1	90.6
602-138-96-0154	LOT 154 PLAN LMS3851 DISTRICT LOT 541 NWD BCAGROUP 1 TOGETHER WITH AN INTEREST IN THE COMMON PROPERTY IN PROPORTION TO THE UNIT ENTITLEMENT OF THE STRATA LOT AS SHOWN ON FORM 1	71.56
602-138-96-0155	LOT 155 PLAN LMS3851 DISTRICT LOT 541 NWD BCAGROUP 1 TOGETHER WITH AN INTEREST IN THE COMMON PROPERTY IN PROPORTION TO THE UNIT ENTITLEMENT OF THE STRATA LOT AS SHOWN ON FORM 1	75.69
602-138-96-0156	LOT 156 PLAN LMS3851 DISTRICT LOT 541 NWD BCAGROUP 1 TOGETHER WITH AN INTEREST IN THE COMMON PROPERTY IN PROPORTION TO THE UNIT ENTITLEMENT OF THE STRATA LOT AS SHOWN ON FORM 1	116.06
602-138-96-0157	LOT 157 PLAN LMS3851 DISTRICT LOT 541 NWD BCAGROUP 1 TOGETHER WITH AN INTEREST IN THE COMMON PROPERTY IN PROPORTION TO THE UNIT ENTITLEMENT OF THE STRATA LOT AS SHOWN ON FORM 1	96.9
602-138-96-0158	LOT 158 PLAN LMS3851 DISTRICT LOT 541 NWD BCAGROUP 1 TOGETHER WITH AN INTEREST IN THE COMMON PROPERTY IN PROPORTION TO THE UNIT ENTITLEMENT OF THE STRATA LOT AS SHOWN ON FORM 1	82.76
602-138-96-0159	LOT 159 PLAN LMS3851 DISTRICT LOT 541 NWD BCAGROUP 1 TOGETHER WITH AN INTEREST IN THE COMMON PROPERTY IN PROPORTION TO THE UNIT ENTITLEMENT OF THE STRATA LOT AS SHOWN ON FORM 1	96.02
602-138-96-0160	LOT 160 PLAN LMS3851 DISTRICT LOT 541 NWD BCAGROUP 1 TOGETHER WITH AN INTEREST IN THE COMMON PROPERTY IN PROPORTION TO THE UNIT ENTITLEMENT OF THE STRATA LOT AS SHOWN ON FORM 1	74.22
602-138-96-0161	LOT 161 PLAN LMS3851 DISTRICT LOT 541 NWD BCAGROUP 1 TOGETHER WITH AN INTEREST IN THE COMMON PROPERTY IN PROPORTION TO THE UNIT ENTITLEMENT OF THE STRATA LOT AS	95.54

	SHOWN ON FORM 1	
602-138-96-0162	LOT 162 PLAN LMS3851 DISTRICT LOT 541 NWD BCAGROUP 1 TOGETHER WITH AN INTEREST IN THE COMMON PROPERTY IN PROPORTION TO THE UNIT ENTITLEMENT OF THE STRATA LOT AS SHOWN ON FORM 1	91.01
602-138-96-0163	LOT 163 PLAN LMS3851 DISTRICT LOT 541 NWD BCAGROUP 1 TOGETHER WITH AN INTEREST IN THE COMMON PROPERTY IN PROPORTION TO THE UNIT ENTITLEMENT OF THE STRATA LOT AS SHOWN ON FORM 1	72.15
602-138-96-0164	LOT 164 PLAN LMS3851 DISTRICT LOT 541 NWD BCAGROUP 1 TOGETHER WITH AN INTEREST IN THE COMMON PROPERTY IN PROPORTION TO THE UNIT ENTITLEMENT OF THE STRATA LOT AS SHOWN ON FORM 1	76.28
602-138-96-0165	LOT 165 PLAN LMS3851 DISTRICT LOT 541 NWD BCAGROUP 1 TOGETHER WITH AN INTEREST IN THE COMMON PROPERTY IN PROPORTION TO THE UNIT ENTITLEMENT OF THE STRATA LOT AS SHOWN ON FORM 1	116.65
602-138-96-0166	LOT 166 PLAN LMS3851 DISTRICT LOT 541 NWD BCAGROUP 1 TOGETHER WITH AN INTEREST IN THE COMMON PROPERTY IN PROPORTION TO THE UNIT ENTITLEMENT OF THE STRATA LOT AS SHOWN ON FORM 1	97.76
602-138-96-0167	LOT 167 PLAN LMS3851 DISTRICT LOT 541 NWD BCAGROUP 1 TOGETHER WITH AN INTEREST IN THE COMMON PROPERTY IN PROPORTION TO THE UNIT ENTITLEMENT OF THE STRATA LOT AS SHOWN ON FORM 1	83.35
602-138-96-0168	LOT 168 PLAN LMS3851 DISTRICT LOT 541 NWD BCAGROUP 1 TOGETHER WITH AN INTEREST IN THE COMMON PROPERTY IN PROPORTION TO THE UNIT ENTITLEMENT OF THE STRATA LOT AS SHOWN ON FORM 1	96.61
602-138-96-0169	LOT 169 PLAN LMS3851 DISTRICT LOT 541 NWD BCAGROUP 1 TOGETHER WITH AN INTEREST IN THE COMMON PROPERTY IN PROPORTION TO THE UNIT ENTITLEMENT OF THE STRATA LOT AS SHOWN ON FORM 1	74.81
602-138-96-0170	LOT 170 PLAN LMS3851 DISTRICT LOT 541 NWD BCAGROUP 1 TOGETHER WITH AN INTEREST IN THE COMMON PROPERTY IN PROPORTION TO THE UNIT ENTITLEMENT OF THE STRATA LOT AS SHOWN ON FORM 1	96.02
602-138-96-0171	LOT 171 PLAN LMS3851 DISTRICT LOT 541 NWD BCAGROUP 1 TOGETHER WITH AN INTEREST IN THE COMMON PROPERTY IN PROPORTION TO THE UNIT ENTITLEMENT OF THE STRATA LOT AS SHOWN ON FORM 1	91.6
602-138-96-0172	LOT 172 PLAN LMS3851 DISTRICT LOT 541 NWD BCAGROUP 1 TOGETHER WITH AN INTEREST IN THE COMMON PROPERTY IN PROPORTION TO THE UNIT ENTITLEMENT OF THE STRATA LOT AS SHOWN ON FORM 1	72.45
602-138-96-0173	LOT 173 PLAN LMS3851 DISTRICT LOT 541 NWD BCAGROUP 1 TOGETHER WITH AN INTEREST IN THE COMMON PROPERTY IN PROPORTION TO THE UNIT ENTITLEMENT OF THE STRATA LOT AS SHOWN ON FORM 1	76.87
602-138-96-0174	LOT 174 PLAN LMS3851 DISTRICT LOT 541 NWD BCAGROUP 1 TOGETHER WITH AN INTEREST IN THE COMMON PROPERTY IN	117.53

	PROPORTION TO THE UNIT ENTITLEMENT OF THE STRATA LOT AS SHOWN ON FORM 1	
602-138-96-0175	LOT 175 PLAN LMS3851 DISTRICT LOT 541 NWD BCAGROUP 1 TOGETHER WITH AN INTEREST IN THE COMMON PROPERTY IN PROPORTION TO THE UNIT ENTITLEMENT OF THE STRATA LOT AS SHOWN ON FORM 1	98.67
602-138-96-0176	LOT 176 PLAN LMS3851 DISTRICT LOT 541 NWD BCAGROUP 1 TOGETHER WITH AN INTEREST IN THE COMMON PROPERTY IN PROPORTION TO THE UNIT ENTITLEMENT OF THE STRATA LOT AS SHOWN ON FORM 1	83.94
602-138-96-0177	LOT 177 PLAN LMS3851 DISTRICT LOT 541 NWD BCAGROUP 1 TOGETHER WITH AN INTEREST IN THE COMMON PROPERTY IN PROPORTION TO THE UNIT ENTITLEMENT OF THE STRATA LOT AS SHOWN ON FORM 1	97.49
602-138-96-0178	LOT 178 PLAN LMS3851 DISTRICT LOT 541 NWD BCAGROUP 1 TOGETHER WITH AN INTEREST IN THE COMMON PROPERTY IN PROPORTION TO THE UNIT ENTITLEMENT OF THE STRATA LOT AS SHOWN ON FORM 1	75.1
602-138-96-0179	LOT 179 PLAN LMS3851 DISTRICT LOT 541 NWD BCAGROUP 1 TOGETHER WITH AN INTEREST IN THE COMMON PROPERTY IN PROPORTION TO THE UNIT ENTITLEMENT OF THE STRATA LOT AS SHOWN ON FORM 1	97.05
602-138-96-0180	LOT 180 PLAN LMS3851 DISTRICT LOT 541 NWD BCAGROUP 1 TOGETHER WITH AN INTEREST IN THE COMMON PROPERTY IN PROPORTION TO THE UNIT ENTITLEMENT OF THE STRATA LOT AS SHOWN ON FORM 1	92.19
602-138-96-0181	LOT 181 PLAN LMS3851 DISTRICT LOT 541 NWD BCAGROUP 1 TOGETHER WITH AN INTEREST IN THE COMMON PROPERTY IN PROPORTION TO THE UNIT ENTITLEMENT OF THE STRATA LOT AS SHOWN ON FORM 1	73.04
602-138-96-0182	LOT 182 PLAN LMS3851 DISTRICT LOT 541 NWD BCAGROUP 1 TOGETHER WITH AN INTEREST IN THE COMMON PROPERTY IN PROPORTION TO THE UNIT ENTITLEMENT OF THE STRATA LOT AS SHOWN ON FORM 1	77.86
602-138-96-0183	LOT 183 PLAN LMS3851 DISTRICT LOT 541 NWD BCAGROUP 1 TOGETHER WITH AN INTEREST IN THE COMMON PROPERTY IN PROPORTION TO THE UNIT ENTITLEMENT OF THE STRATA LOT AS SHOWN ON FORM 1	118.41
602-138-96-0184	LOT 184 PLAN LMS3851 DISTRICT LOT 541 NWD BCAGROUP 1 TOGETHER WITH AN INTEREST IN THE COMMON PROPERTY IN PROPORTION TO THE UNIT ENTITLEMENT OF THE STRATA LOT AS SHOWN ON FORM 1	99.41
602-138-96-0185	LOT 185 PLAN LMS3851 DISTRICT LOT 541 NWD BCAGROUP 1 TOGETHER WITH AN INTEREST IN THE COMMON PROPERTY IN PROPORTION TO THE UNIT ENTITLEMENT OF THE STRATA LOT AS SHOWN ON FORM 1	84.82
602-138-96-0186	LOT 186 PLAN LMS3851 DISTRICT LOT 541 NWD BCAGROUP 1 TOGETHER WITH AN INTEREST IN THE COMMON PROPERTY IN PROPORTION TO THE UNIT ENTITLEMENT OF THE STRATA LOT AS SHOWN ON FORM 1	98.08
602-138-	LOT 187 PLAN LMS3851 DISTRICT LOT 541 NWD BCAGROUP 1	76.19

96-0187	TOGETHER WITH AN INTEREST IN THE COMMON PROPERTY IN PROPORTION TO THE UNIT ENTITLEMENT OF THE STRATA LOT AS SHOWN ON FORM 1	
602-138-96-0188	LOT 188 PLAN LMS3851 DISTRICT LOT 541 NWD BCAGROUP 1 TOGETHER WITH AN INTEREST IN THE COMMON PROPERTY IN PROPORTION TO THE UNIT ENTITLEMENT OF THE STRATA LOT AS SHOWN ON FORM 1	97.69
602-138-96-0189	LOT 189 PLAN LMS3851 DISTRICT LOT 541 NWD BCAGROUP 1 TOGETHER WITH AN INTEREST IN THE COMMON PROPERTY IN PROPORTION TO THE UNIT ENTITLEMENT OF THE STRATA LOT AS SHOWN ON FORM 1	93.07
602-138-96-0190	LOT 190 PLAN LMS3851 DISTRICT LOT 541 NWD BCAGROUP 1 TOGETHER WITH AN INTEREST IN THE COMMON PROPERTY IN PROPORTION TO THE UNIT ENTITLEMENT OF THE STRATA LOT AS SHOWN ON FORM 1	74.31
602-138-96-0191	LOT 191 PLAN LMS3851 DISTRICT LOT 541 NWD BCAGROUP 1 TOGETHER WITH AN INTEREST IN THE COMMON PROPERTY IN PROPORTION TO THE UNIT ENTITLEMENT OF THE STRATA LOT AS SHOWN ON FORM 1	78.05
602-138-96-0192	LOT 192 PLAN LMS3851 DISTRICT LOT 541 NWD BCAGROUP 1 TOGETHER WITH AN INTEREST IN THE COMMON PROPERTY IN PROPORTION TO THE UNIT ENTITLEMENT OF THE STRATA LOT AS SHOWN ON FORM 1	119.59
602-138-96-0193	LOT 193 PLAN LMS3851 DISTRICT LOT 541 NWD BCAGROUP 1 TOGETHER WITH AN INTEREST IN THE COMMON PROPERTY IN PROPORTION TO THE UNIT ENTITLEMENT OF THE STRATA LOT AS SHOWN ON FORM 1	100.1
602-138-96-0194	LOT 194 PLAN LMS3851 DISTRICT LOT 541 NWD BCAGROUP 1 TOGETHER WITH AN INTEREST IN THE COMMON PROPERTY IN PROPORTION TO THE UNIT ENTITLEMENT OF THE STRATA LOT AS SHOWN ON FORM 1	85.41
602-138-96-0195	LOT 195 PLAN LMS3851 DISTRICT LOT 541 NWD BCAGROUP 1 TOGETHER WITH AN INTEREST IN THE COMMON PROPERTY IN PROPORTION TO THE UNIT ENTITLEMENT OF THE STRATA LOT AS SHOWN ON FORM 1	99.25
602-138-96-0196	LOT 196 PLAN LMS3851 DISTRICT LOT 541 NWD BCAGROUP 1 TOGETHER WITH AN INTEREST IN THE COMMON PROPERTY IN PROPORTION TO THE UNIT ENTITLEMENT OF THE STRATA LOT AS SHOWN ON FORM 1	76.57
602-138-96-0197	LOT 197 PLAN LMS3851 DISTRICT LOT 541 NWD BCAGROUP 1 TOGETHER WITH AN INTEREST IN THE COMMON PROPERTY IN PROPORTION TO THE UNIT ENTITLEMENT OF THE STRATA LOT AS SHOWN ON FORM 1	98.66
602-138-96-0198	LOT 198 PLAN LMS3851 DISTRICT LOT 541 NWD BCAGROUP 1 TOGETHER WITH AN INTEREST IN THE COMMON PROPERTY IN PROPORTION TO THE UNIT ENTITLEMENT OF THE STRATA LOT AS SHOWN ON FORM 1	94.41
602-138-96-0199	LOT 199 PLAN LMS3851 DISTRICT LOT 541 NWD BCAGROUP 1 TOGETHER WITH AN INTEREST IN THE COMMON PROPERTY IN PROPORTION TO THE UNIT ENTITLEMENT OF THE STRATA LOT AS SHOWN ON FORM 1	74.81

602-138-96-0200	LOT 200 PLAN LMS3851 DISTRICT LOT 541 NWD BCAGROUP 1 TOGETHER WITH AN INTEREST IN THE COMMON PROPERTY IN PROPORTION TO THE UNIT ENTITLEMENT OF THE STRATA LOT AS SHOWN ON FORM 1	79.14
602-138-96-0201	LOT 201 PLAN LMS3851 DISTRICT LOT 541 NWD BCAGROUP 1 TOGETHER WITH AN INTEREST IN THE COMMON PROPERTY IN PROPORTION TO THE UNIT ENTITLEMENT OF THE STRATA LOT AS SHOWN ON FORM 1	120.18
602-138-96-0202	LOT 202 PLAN LMS3851 DISTRICT LOT 541 NWD BCAGROUP 1 TOGETHER WITH AN INTEREST IN THE COMMON PROPERTY IN PROPORTION TO THE UNIT ENTITLEMENT OF THE STRATA LOT AS SHOWN ON FORM 1	101.03
602-138-96-0203	LOT 203 PLAN LMS3851 DISTRICT LOT 541 NWD BCAGROUP 1 TOGETHER WITH AN INTEREST IN THE COMMON PROPERTY IN PROPORTION TO THE UNIT ENTITLEMENT OF THE STRATA LOT AS SHOWN ON FORM 1	86
602-138-96-0204	LOT 204 PLAN LMS3851 DISTRICT LOT 541 NWD BCAGROUP 1 TOGETHER WITH AN INTEREST IN THE COMMON PROPERTY IN PROPORTION TO THE UNIT ENTITLEMENT OF THE STRATA LOT AS SHOWN ON FORM 1	99.56
602-138-96-0205	LOT 205 PLAN LMS3851 DISTRICT LOT 541 NWD BCAGROUP 1 TOGETHER WITH AN INTEREST IN THE COMMON PROPERTY IN PROPORTION TO THE UNIT ENTITLEMENT OF THE STRATA LOT AS SHOWN ON FORM 1	76.87
602-138-96-0206	LOT 206 PLAN LMS3851 DISTRICT LOT 541 NWD BCAGROUP 1 TOGETHER WITH AN INTEREST IN THE COMMON PROPERTY IN PROPORTION TO THE UNIT ENTITLEMENT OF THE STRATA LOT AS SHOWN ON FORM 1	98.97
602-138-96-0207	LOT 207 PLAN LMS3851 DISTRICT LOT 541 NWD BCAGROUP 1 TOGETHER WITH AN INTEREST IN THE COMMON PROPERTY IN PROPORTION TO THE UNIT ENTITLEMENT OF THE STRATA LOT AS SHOWN ON FORM 1	94.55
602-138-96-0208	LOT 208 PLAN LMS3851 DISTRICT LOT 541 NWD BCAGROUP 1 TOGETHER WITH AN INTEREST IN THE COMMON PROPERTY IN PROPORTION TO THE UNIT ENTITLEMENT OF THE STRATA LOT AS SHOWN ON FORM 1	0
602-138-96-0209	LOT 209 PLAN LMS3851 DISTRICT LOT 541 NWD BCAGROUP 1 TOGETHER WITH AN INTEREST IN THE COMMON PROPERTY IN PROPORTION TO THE UNIT ENTITLEMENT OF THE STRATA LOT AS SHOWN ON FORM 1	298.41
602-138-96-0210	LOT 210 PLAN LMS3851 DISTRICT LOT 541 NWD BCAGROUP 1 TOGETHER WITH AN INTEREST IN THE COMMON PROPERTY IN PROPORTION TO THE UNIT ENTITLEMENT OF THE STRATA LOT AS SHOWN ON FORM 1	194.07
602-138-96-0211	LOT 211 PLAN LMS3851 DISTRICT LOT 541 NWD BCAGROUP 1 TOGETHER WITH AN INTEREST IN THE COMMON PROPERTY IN PROPORTION TO THE UNIT ENTITLEMENT OF THE STRATA LOT AS SHOWN ON FORM 1	409.97
602-138-96-0212	LOT 212 PLAN LMS3851 DISTRICT LOT 541 NWD BCAGROUP 1 TOGETHER WITH AN INTEREST IN THE COMMON PROPERTY IN PROPORTION TO THE UNIT ENTITLEMENT OF THE STRATA LOT AS	525.57

	SHOWN ON FORM 1	
602-138-96-0213	LOT 213 PLAN LMS3851 DISTRICT LOT 541 NWD BCAGROUP 1 TOGETHER WITH AN INTEREST IN THE COMMON PROPERTY IN PROPORTION TO THE UNIT ENTITLEMENT OF THE STRATA LOT AS SHOWN ON FORM 1	658.11
602-138-96-0214	LOT 214 PLAN LMS3851 DISTRICT LOT 541 NWD BCAGROUP 1 TOGETHER WITH AN INTEREST IN THE COMMON PROPERTY IN PROPORTION TO THE UNIT ENTITLEMENT OF THE STRATA LOT AS SHOWN ON FORM 1	69.37
602-138-96-0215	LOT 215 PLAN LMS3851 DISTRICT LOT 541 NWD BCAGROUP 1 TOGETHER WITH AN INTEREST IN THE COMMON PROPERTY IN PROPORTION TO THE UNIT ENTITLEMENT OF THE STRATA LOT AS SHOWN ON FORM 1	24.79
602-138-96-0216	LOT 216 PLAN LMS3851 DISTRICT LOT 541 NWD BCAGROUP 1 TOGETHER WITH AN INTEREST IN THE COMMON PROPERTY IN PROPORTION TO THE UNIT ENTITLEMENT OF THE STRATA LOT AS SHOWN ON FORM 1	11.37
602-138-96-0217	LOT 217 PLAN LMS3851 DISTRICT LOT 541 NWD BCAGROUP 1 TOGETHER WITH AN INTEREST IN THE COMMON PROPERTY IN PROPORTION TO THE UNIT ENTITLEMENT OF THE STRATA LOT AS SHOWN ON FORM 1	44.28
602-138-96-0218	LOT 218 PLAN LMS3851 DISTRICT LOT 541 NWD BCAGROUP 1 TOGETHER WITH AN INTEREST IN THE COMMON PROPERTY IN PROPORTION TO THE UNIT ENTITLEMENT OF THE STRATA LOT AS SHOWN ON FORM 1	68.23
602-138-96-0219	LOT 219 PLAN LMS3851 DISTRICT LOT 541 NWD BCAGROUP 1 TOGETHER WITH AN INTEREST IN THE COMMON PROPERTY IN PROPORTION TO THE UNIT ENTITLEMENT OF THE STRATA LOT AS SHOWN ON FORM 1	89.49
602-138-96-0220	LOT 220 PLAN LMS3851 DISTRICT LOT 541 NWD BCAGROUP 1 TOGETHER WITH AN INTEREST IN THE COMMON PROPERTY IN PROPORTION TO THE UNIT ENTITLEMENT OF THE STRATA LOT AS SHOWN ON FORM 1	11.37
602-138-96-0221	LOT 221 PLAN LMS3851 DISTRICT LOT 541 NWD BCAGROUP 1 TOGETHER WITH AN INTEREST IN THE COMMON PROPERTY IN PROPORTION TO THE UNIT ENTITLEMENT OF THE STRATA LOT AS SHOWN ON FORM 1	103.58
602-138-96-0222	LOT 222 PLAN LMS3851 DISTRICT LOT 541 NWD BCAGROUP 1 TOGETHER WITH AN INTEREST IN THE COMMON PROPERTY IN PROPORTION TO THE UNIT ENTITLEMENT OF THE STRATA LOT AS SHOWN ON FORM 1	96.51
602-138-96-0223	LOT 223 PLAN LMS3851 DISTRICT LOT 541 NWD BCAGROUP 1 TOGETHER WITH AN INTEREST IN THE COMMON PROPERTY IN PROPORTION TO THE UNIT ENTITLEMENT OF THE STRATA LOT AS SHOWN ON FORM 1	11.66
602-138-96-0224	LOT 224 PLAN LMS3851 DISTRICT LOT 541 NWD BCAGROUP 1 TOGETHER WITH AN INTEREST IN THE COMMON PROPERTY IN PROPORTION TO THE UNIT ENTITLEMENT OF THE STRATA LOT AS SHOWN ON FORM 1	110.73
602-138-96-0225	LOT 225 PLAN LMS3851 DISTRICT LOT 541 NWD BCAGROUP 1 TOGETHER WITH AN INTEREST IN THE COMMON PROPERTY IN	96.48

	PROPORTION TO THE UNIT ENTITLEMENT OF THE STRATA LOT AS SHOWN ON FORM 1	
602-138-96-0226	LOT 226 PLAN LMS3851 DISTRICT LOT 541 NWD BCAGROUP 1 TOGETHER WITH AN INTEREST IN THE COMMON PROPERTY IN PROPORTION TO THE UNIT ENTITLEMENT OF THE STRATA LOT AS SHOWN ON FORM 1	13.82
602-138-96-0227	LOT 227 PLAN LMS3851 DISTRICT LOT 541 NWD BCAGROUP 1 TOGETHER WITH AN INTEREST IN THE COMMON PROPERTY IN PROPORTION TO THE UNIT ENTITLEMENT OF THE STRATA LOT AS SHOWN ON FORM 1	104.93
602-138-96-0228	LOT 228 PLAN LMS3851 DISTRICT LOT 541 NWD BCAGROUP 1 TOGETHER WITH AN INTEREST IN THE COMMON PROPERTY IN PROPORTION TO THE UNIT ENTITLEMENT OF THE STRATA LOT AS SHOWN ON FORM 1	110.89
604-124-12-0000	DISTRICT LOT 541 NEW WESTMINSTER PARCEL C EXCEPT PLAN 14304 VOLUMETRIC PCL COLOURED BLUE ON EX PL & KNOWN AS ABV PCL VOLUME OF 5665 CU YDS IMPROVS ASSESSED WITH 519-600-124-06-0000.	246.52
604-124-14-0000	DISTRICT LOT 541 NEW WESTMINSTER PARCEL D EXCEPT PLAN 14304 VOLUMETRIC PCL COLOURED BLUE ON EX PL & KNOWN ABV PCL VOLUME OF 8277 CU YDS IMPROVS ASSESSED WITH 519-600-124-06-0000.	362.12
604-134-04-0000	BLOCK 64 PLAN BCP44927 DISTRICT LOT 541 NWD AIR SPACE PARCEL 1 GROUP 1.	956.51
604-134-26-0000	BLOCK 64 PLAN BCP44927 DISTRICT LOT 541 NWD AIR SPACE PARCEL 2 GROUP 1.	693.05
604-134-38-0000	BLOCK 64 PLAN BCP44927 DISTRICT LOT 541 NWD AIR SPACE PARCEL 3 GROUP 1.	665.9
604-134-94-0000	BLOCK 64 PLAN BCP41373 DISTRICT LOT 541 NWD AIR SPACE PARCEL 2 GROUP 1.	444.11
604-134-98-0000	BLOCK 64 PLAN BCP41373 DISTRICT LOT 541 NWD AIR SPACE PARCEL 1 GROUP 1.	1,433.96
606-124-08-0000	LOT J BLOCK 81 PLAN VAP17515 DISTRICT LOT 541 NEW WESTMINSTER EXCEPT PLAN EX PL 19219 EXPL PL 14122 14123 14124.	27,258.98
608-120-97-0217	STRATA LOT 217 PLAN LMS1455 DISTRICT LOT 541 NEW WESTMINSTER LAND DISTRICT TOGETHER WITH AN INTEREST IN THE COMMON PROPERTY IN PROPORTION TO THE UNIT ENTITLEMENT OF THE STRATA LOT AS SHOWN ON FORM 1	225.01
608-120-97-0218	STRATA LOT 218 PLAN LMS1455 DISTRICT LOT 541 NEW WESTMINSTER LAND DISTRICT TOGETHER WITH AN INTEREST IN THE COMMON PROPERTY IN PROPORTION TO THE UNIT ENTITLEMENT OF THE STRATA LOT AS SHOWN ON FORM 1	130.12
608-120-97-0219	STRATA LOT 219 PLAN LMS1455 DISTRICT LOT 541 NEW WESTMINSTER LAND DISTRICT TOGETHER WITH AN INTEREST IN THE COMMON PROPERTY IN PROPORTION TO THE UNIT ENTITLEMENT OF THE STRATA LOT AS SHOWN ON FORM 1	87.26
608-120-97-0220	STRATA LOT 220 PLAN LMS1455 DISTRICT LOT 541 NEW WESTMINSTER LAND DISTRICT TOGETHER WITH AN INTEREST IN THE COMMON PROPERTY IN PROPORTION TO THE UNIT ENTITLEMENT OF THE STRATA LOT AS SHOWN ON FORM 1	222.59

608-120-97-0222	STRATA LOT 222 PLAN LMS1455 DISTRICT LOT 541 NEW WESTMINSTER LAND DISTRICT TOGETHER WITH AN INTEREST IN THE COMMON PROPERTY IN PROPORTION TO THE UNIT ENTITLEMENT OF THE STRATA LOT AS SHOWN ON FORM 1	483.63
608-120-97-0223	STRATA LOT 223 PLAN LMS1455 DISTRICT LOT 541 NEW WESTMINSTER LAND DISTRICT TOGETHER WITH AN INTEREST IN THE COMMON PROPERTY IN PROPORTION TO THE UNIT ENTITLEMENT OF THE STRATA LOT AS SHOWN ON FORM 1	354.32
608-120-97-0224	STRATA LOT 224 PLAN LMS1455 DISTRICT LOT 541 NEW WESTMINSTER LAND DISTRICT TOGETHER WITH AN INTEREST IN THE COMMON PROPERTY IN PROPORTION TO THE UNIT ENTITLEMENT OF THE STRATA LOT AS SHOWN ON FORM 1	404.6
608-120-97-0225	STRATA LOT 225 PLAN LMS1455 DISTRICT LOT 541 NEW WESTMINSTER LAND DISTRICT TOGETHER WITH AN INTEREST IN THE COMMON PROPERTY IN PROPORTION TO THE UNIT ENTITLEMENT OF THE STRATA LOT AS SHOWN ON FORM 1	342.49
608-120-97-0226	STRATA LOT 226 PLAN LMS1455 DISTRICT LOT 541 NEW WESTMINSTER LAND DISTRICT TOGETHER WITH AN INTEREST IN THE COMMON PROPERTY IN PROPORTION TO THE UNIT ENTITLEMENT OF THE STRATA LOT AS SHOWN ON FORM 1	329.32
608-120-97-0227	STRATA LOT 227 PLAN LMS1455 DISTRICT LOT 541 NEW WESTMINSTER LAND DISTRICT TOGETHER WITH AN INTEREST IN THE COMMON PROPERTY IN PROPORTION TO THE UNIT ENTITLEMENT OF THE STRATA LOT AS SHOWN ON FORM 1	495.46
608-120-97-0228	STRATA LOT 228 PLAN LMS1455 DISTRICT LOT 541 NEW WESTMINSTER LAND DISTRICT TOGETHER WITH AN INTEREST IN THE COMMON PROPERTY IN PROPORTION TO THE UNIT ENTITLEMENT OF THE STRATA LOT AS SHOWN ON FORM 1	239.53
608-120-97-0229	STRATA LOT 229 PLAN LMS1455 DISTRICT LOT 541 NEW WESTMINSTER LAND DISTRICT TOGETHER WITH AN INTEREST IN THE COMMON PROPERTY IN PROPORTION TO THE UNIT ENTITLEMENT OF THE STRATA LOT AS SHOWN ON FORM 1	363.19
608-120-97-0230	STRATA LOT 230 PLAN LMS1455 DISTRICT LOT 541 NEW WESTMINSTER LAND DISTRICT TOGETHER WITH AN INTEREST IN THE COMMON PROPERTY IN PROPORTION TO THE UNIT ENTITLEMENT OF THE STRATA LOT AS SHOWN ON FORM 1	140.33
608-120-97-0231	STRATA LOT 231 PLAN LMS1455 DISTRICT LOT 541 NEW WESTMINSTER LAND DISTRICT TOGETHER WITH AN INTEREST IN THE COMMON PROPERTY IN PROPORTION TO THE UNIT ENTITLEMENT OF THE STRATA LOT AS SHOWN ON FORM 1	154.58
608-120-97-0232	STRATA LOT 232 PLAN LMS1455 DISTRICT LOT 541 NEW WESTMINSTER LAND DISTRICT TOGETHER WITH AN INTEREST IN THE COMMON PROPERTY IN PROPORTION TO THE UNIT ENTITLEMENT OF THE STRATA LOT AS SHOWN ON FORM 1	147.05
608-120-97-0233	STRATA LOT 233 PLAN LMS1455 DISTRICT LOT 541 NEW WESTMINSTER LAND DISTRICT TOGETHER WITH AN INTEREST IN THE COMMON PROPERTY IN PROPORTION TO THE UNIT ENTITLEMENT OF THE STRATA LOT AS SHOWN ON FORM 1	120.3
608-134-02-0000	LOT C BLOCK 94 PLAN EPP35544 DISTRICT LOT 541 NWD GROUP 1 EXCEPT PLAN ASP EPP109699	641.71
608-138-	LOT C BLOCK 85 PLAN VAP1444 DISTRICT LOT 541 NWD	519.93

27-0000		
612-120-56-0000	LOT C BLOCK 100 PLAN VAP210 DISTRICT LOT 541 NWD (SEE 379718L) OF LOTS 35 TO 38.	1,690.78
612-120-76-0000	LOT B BLOCK 100 PLAN VAP210 DISTRICT LOT 541 NWD GROUP 1 (REF PL 118) OF LOTS 35 TO 38 LOT 34 BLOCK 100 PLAN VAP210 DISTRICT LOT 541 GROUP 1 NEW WESTMINSTER LAND DISTRICT.	2,865.21
612-120-96-0000	LOT A BLOCK 100 PLAN VAP210 DISTRICT LOT 541 NWD (REF PL 1044) OF LOTS 35 TO 38.	1,789.36
612-126-94-0001	LOT 1 PLAN LMS3307 DISTRICT LOT 541 NWD GROUP 1 UNDIV 1473/4040 SHARE IN COM PROP THEREIN TOGETHER WITH AN INTEREST IN THE COMMON PROPERTY IN PROPORTION TO THE UNIT ENTITLEMENT OF THE STRATA LOT AS SHOWN ON FORM 1 OR V AS APPROPRIATE.	696.55
612-126-94-0002	LOT 2 PLAN LMS3307 DISTRICT LOT 541 NWD GROUP 1 UNDIV 638/4040 SHARE IN COM PROP THEREIN TOGETHER WITH AN INTEREST IN THE COMMON PROPERTY IN PROPORTION TO THE UNIT ENTITLEMENT OF THE STRATA LOT AS SHOWN ON FORM 1 OR V AS APPROPRIATE.	278.38
612-126-94-0003	LOT 3 PLAN LMS3307 DISTRICT LOT 541 NWD GROUP 1 UNDIV 634/4040 SHARE IN COM PROP THEREIN TOGETHER WITH AN INTEREST IN THE COMMON PROPERTY IN PROPORTION TO THE UNIT ENTITLEMENT OF THE STRATA LOT AS SHOWN ON FORM 1 OR V AS APPROPRIATE.	276.87
612-126-94-0004	LOT 4 PLAN LMS3307 DISTRICT LOT 541 NWD GROUP 1 UNDIV 454/4040 SHARE IN COM PROP THEREIN TOGETHER WITH AN INTEREST IN THE COMMON PROPERTY IN PROPORTION TO THE UNIT ENTITLEMENT OF THE STRATA LOT AS SHOWN ON FORM 1 OR V AS APPROPRIATE.	213
612-126-94-0005	LOT 5 PLAN LMS3307 DISTRICT LOT 541 NWD GROUP 1 UNDIV 841/4040 SHARE IN COM PROP THEREIN TOGETHER WITH AN INTEREST IN THE COMMON PROPERTY IN PROPORTION TO THE UNIT ENTITLEMENT OF THE STRATA LOT AS SHOWN ON FORM 1 OR V AS APPROPRIATE.	369.92
612-130-56-0000	LOT B BLOCK 103 PLAN VAP210 DISTRICT LOT 541 NWD (SEE 384827L) OF LOTS 37 & 38.	294.37
612-130-76-0000	LOT A BLOCK 103 PLAN VAP210 DISTRICT LOT 541 NWD (SEE 375849L) OF LOTS 37 & 38.	271.52
614-120-87-0000	BLOCK 100 PLAN EPP109636 DISTRICT LOT 541 NWD GROUP 1 AIRSPACEPARCELNUMBER 3	1,335.03
614-120-89-0001	STRATA LOT 1 PLAN EPS8298 DISTRICT LOT 541 NWD GROUP 1 TOGETHER WITH AN INTEREST IN THE COMMON PROPERTY IN PROPORTION TO THE UNIT ENTITLEMENT OF THE STRATA LOT AS SHOWN ON FORM V	291.15
614-120-89-0002	STRATA LOT 2 PLAN EPS8298 DISTRICT LOT 541 NWD GROUP 1 TOGETHER WITH AN INTEREST IN THE COMMON PROPERTY IN PROPORTION TO THE UNIT ENTITLEMENT OF THE STRATA LOT AS SHOWN ON FORM V	1,931.84
614-126-94-0001	LOT 1 PLAN LMS2913 DISTRICT LOT 541 NEW WESTMINSTER UNDIV 3493/45144 SHARE IN COM PROP THEREIN.	787.08
614-126-94-0002	LOT 2 PLAN LMS2913 DISTRICT LOT 541 NWD TOGETHER WITH AN INTEREST IN THE COMMON PROPERTY IN PROPORTION TO THE	75.03

	UNIT ENTITLEMENT OF THE STRATA LOT AS SHOWN ON FORM 1.	
614-126-94-0003	LOT 3 PLAN LMS2913 DISTRICT LOT 541 NWD TOGETHER WITH AN INTEREST IN THE COMMON PROPERTY IN PROPORTION TO THE UNIT ENTITLEMENT OF THE STRATA LOT AS SHOWN ON FORM 1.	71.56
614-126-94-0004	LOT 4 PLAN LMS2913 DISTRICT LOT 541 NWD TOGETHER WITH AN INTEREST IN THE COMMON PROPERTY IN PROPORTION TO THE UNIT ENTITLEMENT OF THE STRATA LOT AS SHOWN ON FORM 1.	71.64
614-126-94-0005	LOT 5 PLAN LMS2913 DISTRICT LOT 541 NWD TOGETHER WITH AN INTEREST IN THE COMMON PROPERTY IN PROPORTION TO THE UNIT ENTITLEMENT OF THE STRATA LOT AS SHOWN ON FORM 1.	81.03
614-126-94-0006	LOT 6 PLAN LMS2913 DISTRICT LOT 541 NWD TOGETHER WITH AN INTEREST IN THE COMMON PROPERTY IN PROPORTION TO THE UNIT ENTITLEMENT OF THE STRATA LOT AS SHOWN ON FORM 1.	79.49
614-126-94-0007	LOT 7 PLAN LMS2913 DISTRICT LOT 541 NWD TOGETHER WITH AN INTEREST IN THE COMMON PROPERTY IN PROPORTION TO THE UNIT ENTITLEMENT OF THE STRATA LOT AS SHOWN ON FORM 1.	66.46
614-126-94-0008	LOT 8 PLAN LMS2913 DISTRICT LOT 541 NWD TOGETHER WITH AN INTEREST IN THE COMMON PROPERTY IN PROPORTION TO THE UNIT ENTITLEMENT OF THE STRATA LOT AS SHOWN ON FORM 1.	68.96
614-126-94-0009	LOT 9 PLAN LMS2913 DISTRICT LOT 541 NWD TOGETHER WITH AN INTEREST IN THE COMMON PROPERTY IN PROPORTION TO THE UNIT ENTITLEMENT OF THE STRATA LOT AS SHOWN ON FORM 1.	68.71
614-126-94-0010	LOT 10 PLAN LMS2913 DISTRICT LOT 541 NWD TOGETHER WITH AN INTEREST IN THE COMMON PROPERTY IN PROPORTION TO THE UNIT ENTITLEMENT OF THE STRATA LOT AS SHOWN ON FORM 1.	66.46
614-126-94-0011	LOT 11 PLAN LMS2913 DISTRICT LOT 541 NWD TOGETHER WITH AN INTEREST IN THE COMMON PROPERTY IN PROPORTION TO THE UNIT ENTITLEMENT OF THE STRATA LOT AS SHOWN ON FORM 1.	80.76
614-126-94-0012	LOT 12 PLAN LMS2913 DISTRICT LOT 541 NWD TOGETHER WITH AN INTEREST IN THE COMMON PROPERTY IN PROPORTION TO THE UNIT ENTITLEMENT OF THE STRATA LOT AS SHOWN ON FORM 1.	73.61
614-126-94-0013	LOT 13 PLAN LMS2913 DISTRICT LOT 541 NWD TOGETHER WITH AN INTEREST IN THE COMMON PROPERTY IN PROPORTION TO THE UNIT ENTITLEMENT OF THE STRATA LOT AS SHOWN ON FORM 1.	68.39
614-126-94-0014	LOT 14 PLAN LMS2913 DISTRICT LOT 541 NWD TOGETHER WITH AN INTEREST IN THE COMMON PROPERTY IN PROPORTION TO THE UNIT ENTITLEMENT OF THE STRATA LOT AS SHOWN ON FORM 1.	70.62
614-126-94-0015	LOT 15 PLAN LMS2913 DISTRICT LOT 541 NWD TOGETHER WITH AN INTEREST IN THE COMMON PROPERTY IN PROPORTION TO THE UNIT ENTITLEMENT OF THE STRATA LOT AS SHOWN ON FORM 1.	75.17
614-126-94-0016	LOT 16 PLAN LMS2913 DISTRICT LOT 541 NWD TOGETHER WITH AN INTEREST IN THE COMMON PROPERTY IN PROPORTION TO THE UNIT ENTITLEMENT OF THE STRATA LOT AS SHOWN ON FORM 1.	77.37
614-126-94-0017	LOT 17 PLAN LMS2913 DISTRICT LOT 541 NEW WESTMINSTER UNDIV 279/45144 SHARE IN COM PROP THEREIN.	73.45
614-126-94-0018	LOT 18 PLAN LMS2913 DISTRICT LOT 541 NWD TOGETHER WITH AN INTEREST IN THE COMMON PROPERTY IN PROPORTION TO THE UNIT ENTITLEMENT OF THE STRATA LOT AS SHOWN ON FORM 1.	71.99
614-126-94-0019	LOT 19 PLAN LMS2913 DISTRICT LOT 541 NWD TOGETHER WITH AN INTEREST IN THE COMMON PROPERTY IN PROPORTION TO THE UNIT ENTITLEMENT OF THE STRATA LOT AS SHOWN ON FORM 1.	80.14

614-126-94-0020	LOT 20 PLAN LMS2913 DISTRICT LOT 541 NWD TOGETHER WITH AN INTEREST IN THE COMMON PROPERTY IN PROPORTION TO THE UNIT ENTITLEMENT OF THE STRATA LOT AS SHOWN ON FORM 1.	79.2
614-126-94-0021	LOT 21 PLAN LMS2913 DISTRICT LOT 541 NWD TOGETHER WITH AN INTEREST IN THE COMMON PROPERTY IN PROPORTION TO THE UNIT ENTITLEMENT OF THE STRATA LOT AS SHOWN ON FORM 1.	68.23
614-126-94-0022	LOT 22 PLAN LMS2913 DISTRICT LOT 541 NWD TOGETHER WITH AN INTEREST IN THE COMMON PROPERTY IN PROPORTION TO THE UNIT ENTITLEMENT OF THE STRATA LOT AS SHOWN ON FORM 1.	69.55
614-126-94-0023	LOT 23 PLAN LMS2913 DISTRICT LOT 541 NEW WESTMINSTER UNDIV 272/45144 SHARE IN COM PROP THEREIN.	69.31
614-126-94-0024	LOT 24 PLAN LMS2913 DISTRICT LOT 541 NWD TOGETHER WITH AN INTEREST IN THE COMMON PROPERTY IN PROPORTION TO THE UNIT ENTITLEMENT OF THE STRATA LOT AS SHOWN ON FORM 1.	67.99
614-126-94-0025	LOT 25 PLAN LMS2913 DISTRICT LOT 541 NWD TOGETHER WITH AN INTEREST IN THE COMMON PROPERTY IN PROPORTION TO THE UNIT ENTITLEMENT OF THE STRATA LOT AS SHOWN ON FORM 1.	81.05
614-126-94-0026	LOT 26 PLAN LMS2913 DISTRICT LOT 541 NWD TOGETHER WITH AN INTEREST IN THE COMMON PROPERTY IN PROPORTION TO THE UNIT ENTITLEMENT OF THE STRATA LOT AS SHOWN ON FORM 1.	83.63
614-126-94-0027	LOT 27 PLAN LMS2913 DISTRICT LOT 541 NWD TOGETHER WITH AN INTEREST IN THE COMMON PROPERTY IN PROPORTION TO THE UNIT ENTITLEMENT OF THE STRATA LOT AS SHOWN ON FORM 1.	73.77
614-126-94-0028	LOT 28 PLAN LMS2913 DISTRICT LOT 541 NWD TOGETHER WITH AN INTEREST IN THE COMMON PROPERTY IN PROPORTION TO THE UNIT ENTITLEMENT OF THE STRATA LOT AS SHOWN ON FORM 1.	73.2
614-126-94-0029	LOT 29 PLAN LMS2913 DISTRICT LOT 541 NWD TOGETHER WITH AN INTEREST IN THE COMMON PROPERTY IN PROPORTION TO THE UNIT ENTITLEMENT OF THE STRATA LOT AS SHOWN ON FORM 1.	76.86
614-126-94-0030	LOT 30 PLAN LMS2913 DISTRICT LOT 541 NWD TOGETHER WITH AN INTEREST IN THE COMMON PROPERTY IN PROPORTION TO THE UNIT ENTITLEMENT OF THE STRATA LOT AS SHOWN ON FORM 1.	77.64
614-126-94-0031	LOT 31 PLAN LMS2913 DISTRICT LOT 541 NWD TOGETHER WITH AN INTEREST IN THE COMMON PROPERTY IN PROPORTION TO THE UNIT ENTITLEMENT OF THE STRATA LOT AS SHOWN ON FORM 1.	73.85
614-126-94-0032	LOT 32 PLAN LMS2913 DISTRICT LOT 541 NWD TOGETHER WITH AN INTEREST IN THE COMMON PROPERTY IN PROPORTION TO THE UNIT ENTITLEMENT OF THE STRATA LOT AS SHOWN ON FORM 1.	72.37
614-126-94-0033	LOT 33 PLAN LMS2913 DISTRICT LOT 541 NWD TOGETHER WITH AN INTEREST IN THE COMMON PROPERTY IN PROPORTION TO THE UNIT ENTITLEMENT OF THE STRATA LOT AS SHOWN ON FORM 1.	80.52
614-126-94-0034	LOT 34 PLAN LMS2913 DISTRICT LOT 541 NWD TOGETHER WITH AN INTEREST IN THE COMMON PROPERTY IN PROPORTION TO THE UNIT ENTITLEMENT OF THE STRATA LOT AS SHOWN ON FORM 1.	79.49
614-126-94-0035	LOT 35 PLAN LMS2913 DISTRICT LOT 541 NWD TOGETHER WITH AN INTEREST IN THE COMMON PROPERTY IN PROPORTION TO THE UNIT ENTITLEMENT OF THE STRATA LOT AS SHOWN ON FORM 1.	68.53
614-126-94-0036	LOT 36 PLAN LMS2913 DISTRICT LOT 541 NWD TOGETHER WITH AN INTEREST IN THE COMMON PROPERTY IN PROPORTION TO THE UNIT ENTITLEMENT OF THE STRATA LOT AS SHOWN ON FORM 1.	69.9
614-126-	LOT 37 PLAN LMS2913 DISTRICT LOT 541 NWD TOGETHER WITH AN	69.63

94-0037	INTEREST IN THE COMMON PROPERTY IN PROPORTION TO THE UNIT ENTITLEMENT OF THE STRATA LOT AS SHOWN ON FORM 1.	
614-126-94-0038	LOT 38 PLAN LMS2913 DISTRICT LOT 541 NWD TOGETHER WITH AN INTEREST IN THE COMMON PROPERTY IN PROPORTION TO THE UNIT ENTITLEMENT OF THE STRATA LOT AS SHOWN ON FORM 1.	68.31
614-126-94-0039	LOT 39 PLAN LMS2913 DISTRICT LOT 541 NWD TOGETHER WITH AN INTEREST IN THE COMMON PROPERTY IN PROPORTION TO THE UNIT ENTITLEMENT OF THE STRATA LOT AS SHOWN ON FORM 1.	81.48
614-126-94-0040	LOT 40 PLAN LMS2913 DISTRICT LOT 541 NWD TOGETHER WITH AN INTEREST IN THE COMMON PROPERTY IN PROPORTION TO THE UNIT ENTITLEMENT OF THE STRATA LOT AS SHOWN ON FORM 1.	83.98
614-126-94-0041	LOT 41 PLAN LMS2913 DISTRICT LOT 541 NWD TOGETHER WITH AN INTEREST IN THE COMMON PROPERTY IN PROPORTION TO THE UNIT ENTITLEMENT OF THE STRATA LOT AS SHOWN ON FORM 1.	74.12
614-126-94-0042	LOT 42 PLAN LMS2913 DISTRICT LOT 541 NWD TOGETHER WITH AN INTEREST IN THE COMMON PROPERTY IN PROPORTION TO THE UNIT ENTITLEMENT OF THE STRATA LOT AS SHOWN ON FORM 1.	73.58
614-126-94-0043	LOT 43 PLAN LMS2913 DISTRICT LOT 541 NWD TOGETHER WITH AN INTEREST IN THE COMMON PROPERTY IN PROPORTION TO THE UNIT ENTITLEMENT OF THE STRATA LOT AS SHOWN ON FORM 1.	77.21
614-126-94-0044	LOT 44 PLAN LMS2913 DISTRICT LOT 541 NWD TOGETHER WITH AN INTEREST IN THE COMMON PROPERTY IN PROPORTION TO THE UNIT ENTITLEMENT OF THE STRATA LOT AS SHOWN ON FORM 1.	78.82
614-126-94-0045	LOT 45 PLAN LMS2913 DISTRICT LOT 541 NWD TOGETHER WITH AN INTEREST IN THE COMMON PROPERTY IN PROPORTION TO THE UNIT ENTITLEMENT OF THE STRATA LOT AS SHOWN ON FORM 1.	74.17
614-126-94-0046	LOT 46 PLAN LMS2913 DISTRICT LOT 541 NWD TOGETHER WITH AN INTEREST IN THE COMMON PROPERTY IN PROPORTION TO THE UNIT ENTITLEMENT OF THE STRATA LOT AS SHOWN ON FORM 1.	72.67
614-126-94-0047	LOT 47 PLAN LMS2913 DISTRICT LOT 541 NWD TOGETHER WITH AN INTEREST IN THE COMMON PROPERTY IN PROPORTION TO THE UNIT ENTITLEMENT OF THE STRATA LOT AS SHOWN ON FORM 1.	80.92
614-126-94-0048	LOT 48 PLAN LMS2913 DISTRICT LOT 541 NWD TOGETHER WITH AN INTEREST IN THE COMMON PROPERTY IN PROPORTION TO THE UNIT ENTITLEMENT OF THE STRATA LOT AS SHOWN ON FORM 1.	98.85
614-126-94-0049	LOT 49 PLAN LMS2913 DISTRICT LOT 541 NWD TOGETHER WITH AN INTEREST IN THE COMMON PROPERTY IN PROPORTION TO THE UNIT ENTITLEMENT OF THE STRATA LOT AS SHOWN ON FORM 1.	68.96
614-126-94-0050	LOT 50 PLAN LMS2913 DISTRICT LOT 541 NWD TOGETHER WITH AN INTEREST IN THE COMMON PROPERTY IN PROPORTION TO THE UNIT ENTITLEMENT OF THE STRATA LOT AS SHOWN ON FORM 1.	70.22
614-126-94-0051	LOT 51 PLAN LMS2913 DISTRICT LOT 541 NWD TOGETHER WITH AN INTEREST IN THE COMMON PROPERTY IN PROPORTION TO THE UNIT ENTITLEMENT OF THE STRATA LOT AS SHOWN ON FORM 1.	71.7
614-126-94-0052	LOT 52 PLAN LMS2913 DISTRICT LOT 541 NWD TOGETHER WITH AN INTEREST IN THE COMMON PROPERTY IN PROPORTION TO THE UNIT ENTITLEMENT OF THE STRATA LOT AS SHOWN ON FORM 1.	68.66
614-126-94-0053	LOT 53 PLAN LMS2913 DISTRICT LOT 541 NWD TOGETHER WITH AN INTEREST IN THE COMMON PROPERTY IN PROPORTION TO THE UNIT ENTITLEMENT OF THE STRATA LOT AS SHOWN ON FORM 1.	81.89
614-126-	LOT 54 PLAN LMS2913 DISTRICT LOT 541 NWD TOGETHER WITH AN	84.41

94-0054	INTEREST IN THE COMMON PROPERTY IN PROPORTION TO THE UNIT ENTITLEMENT OF THE STRATA LOT AS SHOWN ON FORM 1.	
614-126-94-0055	LOT 55 PLAN LMS2913 DISTRICT LOT 541 NWD TOGETHER WITH AN INTEREST IN THE COMMON PROPERTY IN PROPORTION TO THE UNIT ENTITLEMENT OF THE STRATA LOT AS SHOWN ON FORM 1.	74.55
614-126-94-0056	LOT 56 PLAN LMS2913 DISTRICT LOT 541 NWD TOGETHER WITH AN INTEREST IN THE COMMON PROPERTY IN PROPORTION TO THE UNIT ENTITLEMENT OF THE STRATA LOT AS SHOWN ON FORM 1.	73.93
614-126-94-0057	LOT 57 PLAN LMS2913 DISTRICT LOT 541 NWD TOGETHER WITH AN INTEREST IN THE COMMON PROPERTY IN PROPORTION TO THE UNIT ENTITLEMENT OF THE STRATA LOT AS SHOWN ON FORM 1.	77.48
614-126-94-0058	LOT 58 PLAN LMS2913 DISTRICT LOT 541 NWD TOGETHER WITH AN INTEREST IN THE COMMON PROPERTY IN PROPORTION TO THE UNIT ENTITLEMENT OF THE STRATA LOT AS SHOWN ON FORM 1.	78.42
614-126-94-0059	LOT 59 PLAN LMS2913 DISTRICT LOT 541 NWD TOGETHER WITH AN INTEREST IN THE COMMON PROPERTY IN PROPORTION TO THE UNIT ENTITLEMENT OF THE STRATA LOT AS SHOWN ON FORM 1.	74.47
614-126-94-0060	LOT 60 PLAN LMS2913 DISTRICT LOT 541 NWD TOGETHER WITH AN INTEREST IN THE COMMON PROPERTY IN PROPORTION TO THE UNIT ENTITLEMENT OF THE STRATA LOT AS SHOWN ON FORM 1.	73.1
614-126-94-0061	LOT 61 PLAN LMS2913 DISTRICT LOT 541 NWD TOGETHER WITH AN INTEREST IN THE COMMON PROPERTY IN PROPORTION TO THE UNIT ENTITLEMENT OF THE STRATA LOT AS SHOWN ON FORM 1.	81.38
614-126-94-0062	LOT 62 PLAN LMS2913 DISTRICT LOT 541 NWD TOGETHER WITH AN INTEREST IN THE COMMON PROPERTY IN PROPORTION TO THE UNIT ENTITLEMENT OF THE STRATA LOT AS SHOWN ON FORM 1.	80.27
614-126-94-0063	LOT 63 PLAN LMS2913 DISTRICT LOT 541 NWD TOGETHER WITH AN INTEREST IN THE COMMON PROPERTY IN PROPORTION TO THE UNIT ENTITLEMENT OF THE STRATA LOT AS SHOWN ON FORM 1.	69.25
614-126-94-0064	LOT 64 PLAN LMS2913 DISTRICT LOT 541 NWD TOGETHER WITH AN INTEREST IN THE COMMON PROPERTY IN PROPORTION TO THE UNIT ENTITLEMENT OF THE STRATA LOT AS SHOWN ON FORM 1.	70.57
614-126-94-0065	LOT 65 PLAN LMS2913 DISTRICT LOT 541 NWD TOGETHER WITH AN INTEREST IN THE COMMON PROPERTY IN PROPORTION TO THE UNIT ENTITLEMENT OF THE STRATA LOT AS SHOWN ON FORM 1.	70.3
614-126-94-0066	LOT 66 PLAN LMS2913 DISTRICT LOT 541 NWD TOGETHER WITH AN INTEREST IN THE COMMON PROPERTY IN PROPORTION TO THE UNIT ENTITLEMENT OF THE STRATA LOT AS SHOWN ON FORM 1.	69.04
614-126-94-0067	LOT 67 PLAN LMS2913 DISTRICT LOT 541 NWD TOGETHER WITH AN INTEREST IN THE COMMON PROPERTY IN PROPORTION TO THE UNIT ENTITLEMENT OF THE STRATA LOT AS SHOWN ON FORM 1.	81.97
614-126-94-0068	LOT 68 PLAN LMS2913 DISTRICT LOT 541 NWD TOGETHER WITH AN INTEREST IN THE COMMON PROPERTY IN PROPORTION TO THE UNIT ENTITLEMENT OF THE STRATA LOT AS SHOWN ON FORM 1.	84.82
614-126-94-0069	LOT 69 PLAN LMS2913 DISTRICT LOT 541 NWD TOGETHER WITH AN INTEREST IN THE COMMON PROPERTY IN PROPORTION TO THE UNIT ENTITLEMENT OF THE STRATA LOT AS SHOWN ON FORM 1.	74.79
614-126-94-0070	LOT 70 PLAN LMS2913 DISTRICT LOT 541 NWD TOGETHER WITH AN INTEREST IN THE COMMON PROPERTY IN PROPORTION TO THE UNIT ENTITLEMENT OF THE STRATA LOT AS SHOWN ON FORM 1.	74.31
614-126-	LOT 71 PLAN LMS2913 DISTRICT LOT 541 NWD TOGETHER WITH AN	77.94

94-0071	INTEREST IN THE COMMON PROPERTY IN PROPORTION TO THE UNIT ENTITLEMENT OF THE STRATA LOT AS SHOWN ON FORM 1.	
614-126-94-0072	LOT 72 PLAN LMS2913 DISTRICT LOT 541 NWD TOGETHER WITH AN INTEREST IN THE COMMON PROPERTY IN PROPORTION TO THE UNIT ENTITLEMENT OF THE STRATA LOT AS SHOWN ON FORM 1.	78.82
614-126-94-0073	LOT 73 PLAN LMS2913 DISTRICT LOT 541 NWD TOGETHER WITH AN INTEREST IN THE COMMON PROPERTY IN PROPORTION TO THE UNIT ENTITLEMENT OF THE STRATA LOT AS SHOWN ON FORM 1.	74.95
614-126-94-0074	LOT 74 PLAN LMS2913 DISTRICT LOT 541 NWD TOGETHER WITH AN INTEREST IN THE COMMON PROPERTY IN PROPORTION TO THE UNIT ENTITLEMENT OF THE STRATA LOT AS SHOWN ON FORM 1.	73.45
614-126-94-0075	LOT 75 PLAN LMS2913 DISTRICT LOT 541 NWD TOGETHER WITH AN INTEREST IN THE COMMON PROPERTY IN PROPORTION TO THE UNIT ENTITLEMENT OF THE STRATA LOT AS SHOWN ON FORM 1.	81.64
614-126-94-0076	LOT 76 PLAN LMS2913 DISTRICT LOT 541 NWD TOGETHER WITH AN INTEREST IN THE COMMON PROPERTY IN PROPORTION TO THE UNIT ENTITLEMENT OF THE STRATA LOT AS SHOWN ON FORM 1.	80.76
614-126-94-0077	LOT 77 PLAN LMS2913 DISTRICT LOT 541 NWD TOGETHER WITH AN INTEREST IN THE COMMON PROPERTY IN PROPORTION TO THE UNIT ENTITLEMENT OF THE STRATA LOT AS SHOWN ON FORM 1.	69.52
614-126-94-0078	LOT 78 PLAN LMS2913 DISTRICT LOT 541 NWD TOGETHER WITH AN INTEREST IN THE COMMON PROPERTY IN PROPORTION TO THE UNIT ENTITLEMENT OF THE STRATA LOT AS SHOWN ON FORM 1.	70.95
614-126-94-0079	LOT 79 PLAN LMS2913 DISTRICT LOT 541 NWD TOGETHER WITH AN INTEREST IN THE COMMON PROPERTY IN PROPORTION TO THE UNIT ENTITLEMENT OF THE STRATA LOT AS SHOWN ON FORM 1.	70.65
614-126-94-0080	LOT 80 PLAN LMS2913 DISTRICT LOT 541 NWD TOGETHER WITH AN INTEREST IN THE COMMON PROPERTY IN PROPORTION TO THE UNIT ENTITLEMENT OF THE STRATA LOT AS SHOWN ON FORM 1.	69.33
614-126-94-0081	LOT 81 PLAN LMS2913 DISTRICT LOT 541 NWD TOGETHER WITH AN INTEREST IN THE COMMON PROPERTY IN PROPORTION TO THE UNIT ENTITLEMENT OF THE STRATA LOT AS SHOWN ON FORM 1.	81.91
614-126-94-0082	LOT 82 PLAN LMS2913 DISTRICT LOT 541 NWD TOGETHER WITH AN INTEREST IN THE COMMON PROPERTY IN PROPORTION TO THE UNIT ENTITLEMENT OF THE STRATA LOT AS SHOWN ON FORM 1.	85.17
614-126-94-0083	LOT 83 PLAN LMS2913 DISTRICT LOT 541 NWD TOGETHER WITH AN INTEREST IN THE COMMON PROPERTY IN PROPORTION TO THE UNIT ENTITLEMENT OF THE STRATA LOT AS SHOWN ON FORM 1.	75.22
614-126-94-0084	LOT 84 PLAN LMS2913 DISTRICT LOT 541 NWD TOGETHER WITH AN INTEREST IN THE COMMON PROPERTY IN PROPORTION TO THE UNIT ENTITLEMENT OF THE STRATA LOT AS SHOWN ON FORM 1.	74.76
614-126-94-0085	LOT 85 PLAN LMS2913 DISTRICT LOT 541 NWD TOGETHER WITH AN INTEREST IN THE COMMON PROPERTY IN PROPORTION TO THE UNIT ENTITLEMENT OF THE STRATA LOT AS SHOWN ON FORM 1.	78.02
614-126-94-0086	LOT 86 PLAN LMS2913 DISTRICT LOT 541 NWD TOGETHER WITH AN INTEREST IN THE COMMON PROPERTY IN PROPORTION TO THE UNIT ENTITLEMENT OF THE STRATA LOT AS SHOWN ON FORM 1.	79.14
614-126-94-0087	LOT 87 PLAN LMS2913 DISTRICT LOT 541 NWD TOGETHER WITH AN INTEREST IN THE COMMON PROPERTY IN PROPORTION TO THE UNIT ENTITLEMENT OF THE STRATA LOT AS SHOWN ON FORM 1.	75.03
614-126-	LOT 88 PLAN LMS2913 DISTRICT LOT 541 NWD TOGETHER WITH AN	73.77

94-0088	INTEREST IN THE COMMON PROPERTY IN PROPORTION TO THE UNIT ENTITLEMENT OF THE STRATA LOT AS SHOWN ON FORM 1.	
614-126-94-0089	LOT 89 PLAN LMS2913 DISTRICT LOT 541 NWD TOGETHER WITH AN INTEREST IN THE COMMON PROPERTY IN PROPORTION TO THE UNIT ENTITLEMENT OF THE STRATA LOT AS SHOWN ON FORM 1.	82.05
614-126-94-0090	LOT 90 PLAN LMS2913 DISTRICT LOT 541 NWD TOGETHER WITH AN INTEREST IN THE COMMON PROPERTY IN PROPORTION TO THE UNIT ENTITLEMENT OF THE STRATA LOT AS SHOWN ON FORM 1.	81.05
614-126-94-0091	LOT 91 PLAN LMS2913 DISTRICT LOT 541 NWD TOGETHER WITH AN INTEREST IN THE COMMON PROPERTY IN PROPORTION TO THE UNIT ENTITLEMENT OF THE STRATA LOT AS SHOWN ON FORM 1.	69.95
614-126-94-0092	LOT 92 PLAN LMS2913 DISTRICT LOT 541 NWD TOGETHER WITH AN INTEREST IN THE COMMON PROPERTY IN PROPORTION TO THE UNIT ENTITLEMENT OF THE STRATA LOT AS SHOWN ON FORM 1.	71.32
614-126-94-0093	LOT 93 PLAN LMS2913 DISTRICT LOT 541 NWD TOGETHER WITH AN INTEREST IN THE COMMON PROPERTY IN PROPORTION TO THE UNIT ENTITLEMENT OF THE STRATA LOT AS SHOWN ON FORM 1.	71.03
614-126-94-0094	LOT 94 PLAN LMS2913 DISTRICT LOT 541 NWD TOGETHER WITH AN INTEREST IN THE COMMON PROPERTY IN PROPORTION TO THE UNIT ENTITLEMENT OF THE STRATA LOT AS SHOWN ON FORM 1.	69.65
614-126-94-0095	LOT 95 PLAN LMS2913 DISTRICT LOT 541 NWD TOGETHER WITH AN INTEREST IN THE COMMON PROPERTY IN PROPORTION TO THE UNIT ENTITLEMENT OF THE STRATA LOT AS SHOWN ON FORM 1.	82.24
614-126-94-0096	LOT 96 PLAN LMS2913 DISTRICT LOT 541 NWD TOGETHER WITH AN INTEREST IN THE COMMON PROPERTY IN PROPORTION TO THE UNIT ENTITLEMENT OF THE STRATA LOT AS SHOWN ON FORM 1.	85.65
614-126-94-0097	LOT 97 PLAN LMS2913 DISTRICT LOT 541 NWD TOGETHER WITH AN INTEREST IN THE COMMON PROPERTY IN PROPORTION TO THE UNIT ENTITLEMENT OF THE STRATA LOT AS SHOWN ON FORM 1.	75.57
614-126-94-0098	LOT 98 PLAN LMS2913 DISTRICT LOT 541 NWD TOGETHER WITH AN INTEREST IN THE COMMON PROPERTY IN PROPORTION TO THE UNIT ENTITLEMENT OF THE STRATA LOT AS SHOWN ON FORM 1.	75.03
614-126-94-0099	LOT 99 PLAN LMS2913 DISTRICT LOT 541 NWD TOGETHER WITH AN INTEREST IN THE COMMON PROPERTY IN PROPORTION TO THE UNIT ENTITLEMENT OF THE STRATA LOT AS SHOWN ON FORM 1.	78.66
614-126-94-0100	LOT 100 PLAN LMS2913 DISTRICT LOT 541 NWD TOGETHER WITH AN INTEREST IN THE COMMON PROPERTY IN PROPORTION TO THE UNIT ENTITLEMENT OF THE STRATA LOT AS SHOWN ON FORM 1.	79.49
614-126-94-0101	LOT 101 PLAN LMS2913 DISTRICT LOT 541 NWD TOGETHER WITH AN INTEREST IN THE COMMON PROPERTY IN PROPORTION TO THE UNIT ENTITLEMENT OF THE STRATA LOT AS SHOWN ON FORM 1.	75.27
614-126-94-0102	LOT 102 PLAN LMS2913 DISTRICT LOT 541 NWD TOGETHER WITH AN INTEREST IN THE COMMON PROPERTY IN PROPORTION TO THE UNIT ENTITLEMENT OF THE STRATA LOT AS SHOWN ON FORM 1.	74.12
614-126-94-0103	LOT 103 PLAN LMS2913 DISTRICT LOT 541 NWD TOGETHER WITH AN INTEREST IN THE COMMON PROPERTY IN PROPORTION TO THE UNIT ENTITLEMENT OF THE STRATA LOT AS SHOWN ON FORM 1.	82.53
614-126-94-0104	LOT 104 PLAN LMS2913 DISTRICT LOT 541 NWD TOGETHER WITH AN INTEREST IN THE COMMON PROPERTY IN PROPORTION TO THE UNIT ENTITLEMENT OF THE STRATA LOT AS SHOWN ON FORM 1.	93.15
614-126-	LOT 105 PLAN LMS2913 DISTRICT LOT 541 NWD TOGETHER WITH	70.25

94-0105	AN INTEREST IN THE COMMON PROPERTY IN PROPORTION TO THE UNIT ENTITLEMENT OF THE STRATA LOT AS SHOWN ON FORM 1.	
614-126-94-0106	LOT 106 PLAN LMS2913 DISTRICT LOT 541 NWD TOGETHER WITH AN INTEREST IN THE COMMON PROPERTY IN PROPORTION TO THE UNIT ENTITLEMENT OF THE STRATA LOT AS SHOWN ON FORM 1.	71.56
614-126-94-0107	LOT 107 PLAN LMS2913 DISTRICT LOT 541 NWD TOGETHER WITH AN INTEREST IN THE COMMON PROPERTY IN PROPORTION TO THE UNIT ENTITLEMENT OF THE STRATA LOT AS SHOWN ON FORM 1.	71.32
614-126-94-0108	LOT 108 PLAN LMS2913 DISTRICT LOT 541 NWD TOGETHER WITH AN INTEREST IN THE COMMON PROPERTY IN PROPORTION TO THE UNIT ENTITLEMENT OF THE STRATA LOT AS SHOWN ON FORM 1.	69.95
614-126-94-0109	LOT 109 PLAN LMS2913 DISTRICT LOT 541 NWD TOGETHER WITH AN INTEREST IN THE COMMON PROPERTY IN PROPORTION TO THE UNIT ENTITLEMENT OF THE STRATA LOT AS SHOWN ON FORM 1.	83.45
614-126-94-0110	LOT 110 PLAN LMS2913 DISTRICT LOT 541 NWD TOGETHER WITH AN INTEREST IN THE COMMON PROPERTY IN PROPORTION TO THE UNIT ENTITLEMENT OF THE STRATA LOT AS SHOWN ON FORM 1.	86.03
614-126-94-0111	LOT 111 PLAN LMS2913 DISTRICT LOT 541 NWD TOGETHER WITH AN INTEREST IN THE COMMON PROPERTY IN PROPORTION TO THE UNIT ENTITLEMENT OF THE STRATA LOT AS SHOWN ON FORM 1.	75.89
614-126-94-0112	LOT 112 PLAN LMS2913 DISTRICT LOT 541 NWD TOGETHER WITH AN INTEREST IN THE COMMON PROPERTY IN PROPORTION TO THE UNIT ENTITLEMENT OF THE STRATA LOT AS SHOWN ON FORM 1.	75.27
614-126-94-0113	LOT 113 PLAN LMS2913 DISTRICT LOT 541 NWD TOGETHER WITH AN INTEREST IN THE COMMON PROPERTY IN PROPORTION TO THE UNIT ENTITLEMENT OF THE STRATA LOT AS SHOWN ON FORM 1.	78.69
614-126-94-0114	LOT 114 PLAN LMS2913 DISTRICT LOT 541 NWD TOGETHER WITH AN INTEREST IN THE COMMON PROPERTY IN PROPORTION TO THE UNIT ENTITLEMENT OF THE STRATA LOT AS SHOWN ON FORM 1.	84.33
614-126-94-0115	LOT 115 PLAN LMS2913 DISTRICT LOT 541 NWD TOGETHER WITH AN INTEREST IN THE COMMON PROPERTY IN PROPORTION TO THE UNIT ENTITLEMENT OF THE STRATA LOT AS SHOWN ON FORM 1.	75.65
614-126-94-0116	LOT 116 PLAN LMS2913 DISTRICT LOT 541 NWD TOGETHER WITH AN INTEREST IN THE COMMON PROPERTY IN PROPORTION TO THE UNIT ENTITLEMENT OF THE STRATA LOT AS SHOWN ON FORM 1.	73.98
614-126-94-0117	LOT 117 PLAN LMS2913 DISTRICT LOT 541 NWD TOGETHER WITH AN INTEREST IN THE COMMON PROPERTY IN PROPORTION TO THE UNIT ENTITLEMENT OF THE STRATA LOT AS SHOWN ON FORM 1.	109.23
614-126-94-0118	LOT 118 PLAN LMS2913 DISTRICT LOT 541 NWD TOGETHER WITH AN INTEREST IN THE COMMON PROPERTY IN PROPORTION TO THE UNIT ENTITLEMENT OF THE STRATA LOT AS SHOWN ON FORM 1.	82.08
614-126-94-0119	LOT 119 PLAN LMS2913 DISTRICT LOT 541 NWD TOGETHER WITH AN INTEREST IN THE COMMON PROPERTY IN PROPORTION TO THE UNIT ENTITLEMENT OF THE STRATA LOT AS SHOWN ON FORM 1.	69.82
614-126-94-0120	LOT 120 PLAN LMS2913 DISTRICT LOT 541 NWD TOGETHER WITH AN INTEREST IN THE COMMON PROPERTY IN PROPORTION TO THE UNIT ENTITLEMENT OF THE STRATA LOT AS SHOWN ON FORM 1.	76.3
614-126-94-0121	LOT 121 PLAN LMS2913 DISTRICT LOT 541 NWD TOGETHER WITH AN INTEREST IN THE COMMON PROPERTY IN PROPORTION TO THE UNIT ENTITLEMENT OF THE STRATA LOT AS SHOWN ON FORM 1.	76.05
614-126-	LOT 122 PLAN LMS2913 DISTRICT LOT 541 NWD TOGETHER WITH	69.28

94-0122	AN INTEREST IN THE COMMON PROPERTY IN PROPORTION TO THE UNIT ENTITLEMENT OF THE STRATA LOT AS SHOWN ON FORM 1.	
614-126-94-0123	LOT 123 PLAN LMS2913 DISTRICT LOT 541 NWD TOGETHER WITH AN INTEREST IN THE COMMON PROPERTY IN PROPORTION TO THE UNIT ENTITLEMENT OF THE STRATA LOT AS SHOWN ON FORM 1.	104.58
614-126-94-0124	LOT 124 PLAN LMS2913 DISTRICT LOT 541 NWD TOGETHER WITH AN INTEREST IN THE COMMON PROPERTY IN PROPORTION TO THE UNIT ENTITLEMENT OF THE STRATA LOT AS SHOWN ON FORM 1.	92.13
614-126-94-0125	LOT 125 PLAN LMS2913 DISTRICT LOT 541 NWD TOGETHER WITH AN INTEREST IN THE COMMON PROPERTY IN PROPORTION TO THE UNIT ENTITLEMENT OF THE STRATA LOT AS SHOWN ON FORM 1.	94.44
614-126-94-0126	LOT 126 PLAN LMS2913 DISTRICT LOT 541 NWD TOGETHER WITH AN INTEREST IN THE COMMON PROPERTY IN PROPORTION TO THE UNIT ENTITLEMENT OF THE STRATA LOT AS SHOWN ON FORM 1.	75.41
614-126-94-0127	LOT 127 PLAN LMS2913 DISTRICT LOT 541 NWD TOGETHER WITH AN INTEREST IN THE COMMON PROPERTY IN PROPORTION TO THE UNIT ENTITLEMENT OF THE STRATA LOT AS SHOWN ON FORM 1.	84.33
614-126-94-0128	LOT 128 PLAN LMS2913 DISTRICT LOT 541 NWD TOGETHER WITH AN INTEREST IN THE COMMON PROPERTY IN PROPORTION TO THE UNIT ENTITLEMENT OF THE STRATA LOT AS SHOWN ON FORM 1.	84.76
614-126-94-0129	LOT 129 PLAN LMS2913 DISTRICT LOT 541 NWD TOGETHER WITH AN INTEREST IN THE COMMON PROPERTY IN PROPORTION TO THE UNIT ENTITLEMENT OF THE STRATA LOT AS SHOWN ON FORM 1.	76.08
614-126-94-0130	LOT 130 PLAN LMS2913 DISTRICT LOT 541 NWD TOGETHER WITH AN INTEREST IN THE COMMON PROPERTY IN PROPORTION TO THE UNIT ENTITLEMENT OF THE STRATA LOT AS SHOWN ON FORM 1.	74.39
614-126-94-0131	LOT 131 PLAN LMS2913 DISTRICT LOT 541 NWD TOGETHER WITH AN INTEREST IN THE COMMON PROPERTY IN PROPORTION TO THE UNIT ENTITLEMENT OF THE STRATA LOT AS SHOWN ON FORM 1.	88.61
614-126-94-0132	LOT 132 PLAN LMS2913 DISTRICT LOT 541 NWD TOGETHER WITH AN INTEREST IN THE COMMON PROPERTY IN PROPORTION TO THE UNIT ENTITLEMENT OF THE STRATA LOT AS SHOWN ON FORM 1.	82.56
614-126-94-0133	LOT 133 PLAN LMS2913 DISTRICT LOT 541 NWD TOGETHER WITH AN INTEREST IN THE COMMON PROPERTY IN PROPORTION TO THE UNIT ENTITLEMENT OF THE STRATA LOT AS SHOWN ON FORM 1.	70.17
614-126-94-0134	LOT 134 PLAN LMS2913 DISTRICT LOT 541 NWD TOGETHER WITH AN INTEREST IN THE COMMON PROPERTY IN PROPORTION TO THE UNIT ENTITLEMENT OF THE STRATA LOT AS SHOWN ON FORM 1.	76.67
614-126-94-0135	LOT 135 PLAN LMS2913 DISTRICT LOT 541 NWD TOGETHER WITH AN INTEREST IN THE COMMON PROPERTY IN PROPORTION TO THE UNIT ENTITLEMENT OF THE STRATA LOT AS SHOWN ON FORM 1.	76.43
614-126-94-0136	LOT 136 PLAN LMS2913 DISTRICT LOT 541 NWD TOGETHER WITH AN INTEREST IN THE COMMON PROPERTY IN PROPORTION TO THE UNIT ENTITLEMENT OF THE STRATA LOT AS SHOWN ON FORM 1.	69.6
614-126-94-0137	LOT 137 PLAN LMS2913 DISTRICT LOT 541 NWD TOGETHER WITH AN INTEREST IN THE COMMON PROPERTY IN PROPORTION TO THE UNIT ENTITLEMENT OF THE STRATA LOT AS SHOWN ON FORM 1.	84.98
614-126-94-0138	LOT 138 PLAN LMS2913 DISTRICT LOT 541 NWD TOGETHER WITH AN INTEREST IN THE COMMON PROPERTY IN PROPORTION TO THE UNIT ENTITLEMENT OF THE STRATA LOT AS SHOWN ON FORM 1.	92.51
614-126-	LOT 139 PLAN LMS2913 DISTRICT LOT 541 NWD TOGETHER WITH	76.67

94-0139	AN INTEREST IN THE COMMON PROPERTY IN PROPORTION TO THE UNIT ENTITLEMENT OF THE STRATA LOT AS SHOWN ON FORM 1.	
614-126-94-0140	LOT 140 PLAN LMS2913 DISTRICT LOT 541 NWD TOGETHER WITH AN INTEREST IN THE COMMON PROPERTY IN PROPORTION TO THE UNIT ENTITLEMENT OF THE STRATA LOT AS SHOWN ON FORM 1.	75.78
614-126-94-0141	LOT 141 PLAN LMS2913 DISTRICT LOT 541 NWD TOGETHER WITH AN INTEREST IN THE COMMON PROPERTY IN PROPORTION TO THE UNIT ENTITLEMENT OF THE STRATA LOT AS SHOWN ON FORM 1.	84.76
614-126-94-0142	LOT 142 PLAN LMS2913 DISTRICT LOT 541 NWD TOGETHER WITH AN INTEREST IN THE COMMON PROPERTY IN PROPORTION TO THE UNIT ENTITLEMENT OF THE STRATA LOT AS SHOWN ON FORM 1.	167
614-126-94-0143	LOT 143 PLAN LMS2913 DISTRICT LOT 541 NWD TOGETHER WITH AN INTEREST IN THE COMMON PROPERTY IN PROPORTION TO THE UNIT ENTITLEMENT OF THE STRATA LOT AS SHOWN ON FORM 1.	74.74
614-126-94-0144	LOT 144 PLAN LMS2913 DISTRICT LOT 541 NWD TOGETHER WITH AN INTEREST IN THE COMMON PROPERTY IN PROPORTION TO THE UNIT ENTITLEMENT OF THE STRATA LOT AS SHOWN ON FORM 1.	84.98
614-134-94-0000	LOT A BLOCK 114 PLAN EPP118566 DISTRICT LOT 541 NWD GROUP 1	2,367.62
615-129-33-0000	LOT F BLOCK 112 PLAN EPP26000 DISTRICT LOT 541 NWD GROUP 1.	891.19
616-120-05-0000	LOT A BLOCK 110 PLAN VAP16368 DISTRICT LOT 541 NWD	15,634.32
616-124-96-0225	STRATA LOT 225 PLAN EPS7738 DISTRICT LOT 541 NWD GROUP 1 TOGETHER WITH AN INTEREST IN THE COMMON PROPERTY IN PROPORTION TO THE UNIT ENTITLEMENT OF THE STRATA LOT AS SHOWN ON FORM V	530.41

EXPLANATION**2025 Dunbar Village Business
Improvement Area Rate By-law**

Enactment of the attached by-law will impose a tax for 2025 on qualifying properties within the Dunbar Village Business Improvement Area. This is the third levying by-law for this fourth-term BIA.

Director of Legal Services
June 3, 2025

BY-LAW NO.

A By-law to levy rates on qualifying real property in the Dunbar Village Business Improvement Area

PREAMBLE

Under section 456 of the *Vancouver Charter*, Council has designated an area of the City known as Dunbar Village, as a Business Improvement Area.

Council, by by-law, has established the maximum amount of money it will grant to an applicant for the planning and implementation of a business promotion scheme in the Dunbar Village Business Improvement Area.

Council has granted money to the Dunbar Village Business Association.

The *Vancouver Charter* empowers Council to recover such money by the levy and imposition of a tax rate on land and improvements within the Business Improvement Area, which fall or would fall within Class 5 or 6 as described in section 459 of the *Vancouver Charter*, and as so interpreted by the British Columbia Assessment Authority.

THE COUNCIL OF THE CITY OF VANCOUVER, in public meeting, enacts as follows:

1. The citation for this by-law is the “Dunbar Village Business Improvement Area 2025 Rate By-law”.
2. Council hereby imposes a tax of \$155,250.00 on the various properties described in Schedule A, attached to and forming part of this by-law, and levies each such property with that portion of the tax set opposite it in Schedule A, which tax will be in the real property tax roll for 2025, and will be payable to and collected by the Collector of Taxes in the same manner as other rates on such tax roll.
3. This by-law is to come into force and take effect on the date of its enactment.

ENACTED by Council this day of , 2025

Mayor

City Clerk

Schedule A
Dunbar Village BIA 2025 Levies

Folio	Legal Description	BIA Levy
040-690-01-0001	LOT 1 PLAN LMS1712 DISTRICT LOT 139 NEW WESTMINSTER UNDIV 58/2156 SHARE IN COM PROP THEREIN.	280.4
040-690-01-0002	LOT 2 PLAN LMS1712 DISTRICT LOT 139 NEW WESTMINSTER UNDIV 39/2156 SHARE IN COM PROP THEREIN.	201.47
040-690-01-0003	LOT 3 PLAN LMS1712 DISTRICT LOT 139 NEW WESTMINSTER UNDIV 39/2156 SHARE IN COM PROP THEREIN.	235.48
040-690-01-0004	LOT 4 PLAN LMS1712 DISTRICT LOT 139 NEW WESTMINSTER UNDIV 40/2156 SHARE IN COM PROP THEREIN.	231.12
040-690-01-0005	LOT 5 PLAN LMS1712 DISTRICT LOT 139 NEW WESTMINSTER UNDIV 41/2156 SHARE IN COM PROP THEREIN.	234.61
040-690-01-0006	LOT 6 PLAN LMS1712 DISTRICT LOT 139 NEW WESTMINSTER UNDIV 41/2156 SHARE IN COM PROP THEREIN.	235.74
040-690-01-0007	STRATA LOT 7 PLAN LMS1712 DISTRICT LOT 139 NWD TOGETHER WITH AN INTEREST IN THE COMMON PROPERTY IN PROPORTION TO THE UNIT ENTITLEMENT OF THE STRATA LOT AS SHOWN ON FORM 1 OR V AS APPROPRIATE	281.71
040-690-01-0008	LOT 8 PLAN LMS1712 DISTRICT LOT 139 NEW WESTMINSTER UNDIV 65/2156 SHARE IN COM PROP THEREIN.	341.89
040-691-07-0000	LOT 19 BLOCK 29 PLAN VAP4335 DISTRICT LOT 439 NWD OF LOTS 1 & 2.	1,381.50
040-691-08-0000	LOT 18 BLOCK 28 PLAN VAP4460 DISTRICT LOT 139 NWD OF LOT 1.	903.12
040-691-22-0000	LOT 19 BLOCK 28 PLAN VAP4460 DISTRICT LOT 139 NWD OF LOT 1.	999.93
040-691-23-0000	LOT A BLOCK 29 PLAN VAP5708 DISTRICT LOT 139 NEW WESTMINSTER SUBSIDY LOT 20 TO 25.	466.61
040-691-35-0000	LOT B BLOCK 29 PLAN VAP5708 DISTRICT LOT 139 NWD OF LOTS 1 & 2.	874.78
040-691-44-0000	LOT B BLOCK 28 PLAN VAP20959 DISTRICT LOT 139 NWD OF LOT 1.	2,107.14
040-691-55-0005	LOT 5 PLAN LMS2060 DISTRICT LOT 139 NEW WESTMINSTER UNDIV 598/4263 SHARE IN COM PROP THEREIN.	359.77
040-691-97-0017	LOT 17 PLAN BCS2992 DISTRICT LOT 139 NWD GROUP 1 TOGETHER WITH AN INTEREST IN THE COMMON PROPERTY IN PROPORTION TO THE UNIT ENTITLEMENT OF THE STRATA LOT AS SHOWN ON FORM V.	372.85
040-691-97-0018	LOT 18 PLAN BCS2992 DISTRICT LOT 139 NWD GROUP 1 TOGETHER WITH AN INTEREST IN THE COMMON PROPERTY IN PROPORTION TO THE UNIT ENTITLEMENT OF THE STRATA LOT AS SHOWN ON FORM V.	313.11
040-691-97-0019	LOT 19 PLAN BCS2992 DISTRICT LOT 139 NWD GROUP 1 TOGETHER WITH AN INTEREST IN THE COMMON PROPERTY IN PROPORTION TO THE UNIT ENTITLEMENT OF THE STRATA LOT AS SHOWN ON FORM V.	358.02
040-691-	LOT 20 PLAN BCS2992 DISTRICT LOT 139 NWD GROUP 1	473.15

97-0020	TOGETHER WITH AN INTEREST IN THE COMMON PROPERTY IN PROPORTION TO THE UNIT ENTITLEMENT OF THE STRATA LOT AS SHOWN ON FORM V.	
040-691-97-0021	LOT 21 PLAN BCS2992 DISTRICT LOT 139 NWD GROUP 1 TOGETHER WITH AN INTEREST IN THE COMMON PROPERTY IN PROPORTION TO THE UNIT ENTITLEMENT OF THE STRATA LOT AS SHOWN ON FORM V.	454.83
040-691-97-0022	LOT 22 PLAN BCS2992 DISTRICT LOT 139 NWD GROUP 1 TOGETHER WITH AN INTEREST IN THE COMMON PROPERTY IN PROPORTION TO THE UNIT ENTITLEMENT OF THE STRATA LOT AS SHOWN ON FORM V.	412.97
040-692-08-0000	LOT 1 BLOCK 28 PLAN VAP4176 DISTRICT LOT 139 NWD OF LOT 4.	791.48
040-692-22-0000	LOT 2 BLOCK 28 PLAN VAP4176 DISTRICT LOT 139 NWD OF LOT 4.	751.8
040-692-34-0000	LOT 3 BLOCK 28 PLAN VAP4176 DISTRICT LOT 139 NWD OF LOT 4.	337.96
040-692-46-0000	LOT 4 BLOCK 28 PLAN VAP4176 DISTRICT LOT 139 NEW WESTMINSTER SUBSIDY LOT 4.	819.83
040-692-94-0000	LOT 1 BLOCK 28 PLAN EPP106647 DISTRICT LOT 139 NWD GROUP 1 OF LOT 4	3,526.58
040-692-97-0000	LOT A BLOCK 29 PLAN VAP4243 DISTRICT LOT 139 NWD OF LOT 3 EXCEPT WEST 4' NOW LANE.	6,859.53
040-712-05-0000	LOT 15 BLOCK 82 PLAN VAP3606 DISTRICT LOT 2027 NWD AMD OF LOT B (SEE 32539K) EXC E 7' NOW RD.	2,311.22
040-712-56-0000	LOT 14 BLOCK 83 PLAN 6745 DISTRICT LOT 2027 NWD OF LOT 4.	1,433.05
040-712-91-0000	LOT A BLOCK 82 PLAN EPP44071 DISTRICT LOT 2027 NWD GROUP 1.	6,830.32
040-712-96-0000	LOT 13 BLOCK 83 PLAN 6745 DISTRICT LOT 2027 NWD OF LOT 4.	1,560.29
040-714-05-0000	LOT A BLOCK 75 PLAN VAP5448 DISTRICT LOT 2027 NWD EXC 6.9 FT NOW ROAD OF LOT 2.	1,651.87
040-714-08-0000	LOT 1 BLOCK 74 PLAN VAP4514 DISTRICT LOT 2027 NWD OF LOT B.	1,595.18
040-714-31-0000	BLOCK 75 PLAN VAP5448 DISTRICT LOT 2027 NEW WESTMINSTER LOT B N 26FT OF 2.	491.46
040-714-41-0000	LOT B BLOCK 75 PLAN VAP5448 DISTRICT LOT 2027 NEW WESTMINSTER EXC N 26FT OF LOT 2.	370.67
040-714-55-0000	LOT C BLOCK 75 PLAN 6490 DISTRICT LOT 2027 NWD OF LOT 2.	1,794.47
040-714-95-0000	LOT D BLOCK 75 PLAN 6490 DISTRICT LOT 2027 NWD OF LOT 2.	2,354.39
040-714-98-0000	LOT A BLOCK 74 PLAN VAP4514 DISTRICT LOT 2027 NWD (EXPL PL 5842) OF LOT B	6,432.92
040-717-92-0001	STRATA LOT 1 PLAN EPS9532 DISTRICT LOT 2027 NWD GROUP 1 TOGETHER WITH AN INTEREST IN THE COMMON PROPERTY IN PROPORTION TO THE UNIT ENTITLEMENT OF THE STRATA LOT AS SHOWN ON FORM V	2,252.79
040-717-92-0002	STRATA LOT 2 PLAN EPS9532 DISTRICT LOT 2027 NWD GROUP 1 TOGETHER WITH AN INTEREST IN THE COMMON PROPERTY IN	2,449.90

	PROPORTION TO THE UNIT ENTITLEMENT OF THE STRATA LOT AS SHOWN ON FORM V	
040-717-92-0003	STRATA LOT 3 PLAN EPS9532 DISTRICT LOT 2027 NWD GROUP 1 TOGETHER WITH AN INTEREST IN THE COMMON PROPERTY IN PROPORTION TO THE UNIT ENTITLEMENT OF THE STRATA LOT AS SHOWN ON FORM V	2,152.05
040-717-92-0004	STRATA LOT 4 PLAN EPS9532 DISTRICT LOT 2027 NWD GROUP 1 TOGETHER WITH AN INTEREST IN THE COMMON PROPERTY IN PROPORTION TO THE UNIT ENTITLEMENT OF THE STRATA LOT AS SHOWN ON FORM V	932.34
040-721-10-0000	LOT 1 BLOCK 63 PLAN EPP53826 DISTRICT LOT 2027 NWD GROUP 1.	7,836.79
040-721-31-0000	LOT 18 BLOCK 62 PLAN VAP3398 DISTRICT LOT 2027 NEW WESTMINSTER	819.83
040-721-43-0000	LOT 19 BLOCK 62 PLAN VAP3398 DISTRICT LOT 2027 NEW WESTMINSTER	944.11
040-721-67-0000	LOT 21 BLOCK 62 PLAN VAP3398 DISTRICT LOT 2027 NEW WESTMINSTER LOT 20 BLOCK 62 PLAN VAP3398 DISTRICT LOT 2027 NEW WESTMINSTER LAND DISTRICT.	1,891.80
040-721-95-0000	LOT 23 BLOCK 62 PLAN VAP3398 DISTRICT LOT 2027 NEW WESTMINSTER LOT 22 BLOCK 62 PLAN VAP3398 DISTRICT LOT 2027 NEW WESTMINSTER LAND DISTRICT.	2,286.80
040-745-06-0001	STRATA LOT 1 PLAN EPS10410 DISTRICT LOT 2027 NWD GROUP 1 TOGETHER WITH AN INTEREST IN THE COMMON PROPERTY IN PROPORTION TO THE UNIT ENTITLEMENT OF THE STRATA LOT AS SHOWN ON FORM V	995.57
040-745-06-0002	STRATA LOT 2 PLAN EPS10410 DISTRICT LOT 2027 NWD GROUP 1 TOGETHER WITH AN INTEREST IN THE COMMON PROPERTY IN PROPORTION TO THE UNIT ENTITLEMENT OF THE STRATA LOT AS SHOWN ON FORM V	624.03
040-745-06-0003	STRATA LOT 3 PLAN EPS10410 DISTRICT LOT 2027 NWD GROUP 1 TOGETHER WITH AN INTEREST IN THE COMMON PROPERTY IN PROPORTION TO THE UNIT ENTITLEMENT OF THE STRATA LOT AS SHOWN ON FORM V	694.24
040-745-06-0004	STRATA LOT 4 PLAN EPS10410 DISTRICT LOT 2027 NWD GROUP 1 TOGETHER WITH AN INTEREST IN THE COMMON PROPERTY IN PROPORTION TO THE UNIT ENTITLEMENT OF THE STRATA LOT AS SHOWN ON FORM V	516.32
040-745-07-0001	STRATA LOT 1 PLAN EPS8985 DISTRICT LOT 320 NWD GROUP 1 TOGETHER WITH AN INTEREST IN THE COMMON PROPERTY IN PROPORTION TO THE UNIT ENTITLEMENT OF THE STRATA LOT AS SHOWN ON FORM V	1,015.19
040-745-07-0002	STRATA LOT 2 PLAN EPS8985 DISTRICT LOT 320 NWD GROUP 1 TOGETHER WITH AN INTEREST IN THE COMMON PROPERTY IN PROPORTION TO THE UNIT ENTITLEMENT OF THE STRATA LOT AS SHOWN ON FORM V	615.31
040-745-07-0003	STRATA LOT 3 PLAN EPS8985 DISTRICT LOT 320 NWD GROUP 1 TOGETHER WITH AN INTEREST IN THE COMMON PROPERTY IN PROPORTION TO THE UNIT ENTITLEMENT OF THE STRATA LOT AS SHOWN ON FORM V	1,849.85
040-745-	LOT 1 BLOCK 4 PLAN EPS3033 DISTRICT LOT 320 NWD GROUP 1	938.88

47-0001	TOGETHER WITH AN INTEREST IN THE COMMON PROPERTY IN PROPORTION TO THE UNIT ENTITLEMENT OF THE STRATA LOT AS SHOWN ON FORM V.	
040-745-47-0002	LOT 2 BLOCK 4 PLAN EPS3033 DISTRICT LOT 320 NWD GROUP 1 TOGETHER WITH AN INTEREST IN THE COMMON PROPERTY IN PROPORTION TO THE UNIT ENTITLEMENT OF THE STRATA LOT AS SHOWN ON FORM V.	1,028.71
040-745-47-0003	LOT 3 BLOCK 4 PLAN EPS3033 DISTRICT LOT 320 NWD GROUP 1 TOGETHER WITH AN INTEREST IN THE COMMON PROPERTY IN PROPORTION TO THE UNIT ENTITLEMENT OF THE STRATA LOT AS SHOWN ON FORM V.	1,032.64
040-745-61-0001	LOT 1 PLAN BCS1129 DISTRICT LOT 320 NWD GROUP 1 TOGETHER WITH AN INTEREST IN THE COMMON PROPERTY IN PROPORTION TO THE UNIT ENTITLEMENT OF THE STRATA LOT AS SHOWN ON FORM 1 OR V AS APPROPRIATE.	465.3
040-745-61-0002	LOT 2 PLAN BCS1129 DISTRICT LOT 320 NWD GROUP 1 TOGETHER WITH AN INTEREST IN THE COMMON PROPERTY IN PROPORTION TO THE UNIT ENTITLEMENT OF THE STRATA LOT AS SHOWN ON FORM 1 OR V AS APPROPRIATE.	426.05
040-747-29-0001	LOT 1 PLAN BCS1144 DISTRICT LOT 320 NEW WESTMINSTER GROUP 1.	330.11
040-747-37-0001	LOT 1 PLAN LMS4174 DISTRICT LOT 320 NEW WESTMINSTER UNDIV 479/9985 SHARE IN COM PROP THEREIN.	485.79
040-747-37-0002	LOT 3 PLAN LMS4174 DISTRICT LOT 320 NEW WESTMINSTER GROUP 1 UNDIV 747/9985 SHARE IN COM PROP THEREIN STRATA LOT 2 PLAN LMS4174 DISTRICT LOT 320 GROUP 1 NEW WESTMINSTER LAND DISTRICT UNDIV 747/9985 SHARE IN COM PROP THEREIN.	844.69
040-747-37-0004	STRATA LOT 4 PLAN LMS4174 DISTRICT LOT 320 NWD GROUP 1 TOGETHER WITH AN INTEREST IN THE COMMON PROPERTY IN PROPORTION TO THE UNIT ENTITLEMENT OF THE STRATA LOT AS SHOWN ON FORM 1	364.13
040-747-40-0000	LOT D BLOCK 8 PLAN VAP3558 DISTRICT LOT 2027 NWD OF LOT 1 LOT E BLOCK 8 PLAN VAP3558 DISTRICT LOT 2027 NEW WESTMINSTER LAND DISTRICT OF LOT 1.	1,498.81
040-747-48-0000	LOT C BLOCK 8 PLAN VAP3558 DISTRICT LOT 2027 NWD OF LOT 1.	1,031.33
040-747-55-0000	LOT 1 BLOCK 4 PLAN VAP6194 DISTRICT LOT 320 NWD OF LOT 41.	930.59
040-747-95-0000	LOT 3 BLOCK 4 PLAN VAP6194 DISTRICT LOT 320 NEW WESTMINSTER OF LOT 41 LOT 4 BLOCK 4 PLAN 6194 DISTRICT LOT 320 NEW WESTMINSTER LAND DISTRICT OF LOT 41 LOT 2 BLOCK 4 PLAN 6194 DISTRICT LOT 320 NEW WESTMINSTER LAND DISTRICT OF LOT 41.	3,945.39
040-750-05-0000	LOT REM38 BLOCK 4 PLAN VAP1847 DISTRICT LOT 320 NEW WESTMINSTER	4,004.08
040-750-06-0000	LOT A BLOCK 8 PLAN VAP3110 DISTRICT LOT 2027 NWD OF LOT 7 (EXPL PL 9232).	4,130.81
040-750-11-0000	BLOCK 4 PLAN VAP1847 DISTRICT LOT 320 NEW WESTMINSTER THAT PART OF LOT 38 INCL IN REF PL 15239.	159.26
692-040-	LOT 1 PLAN BCS2414 DISTRICT LOT 139 NEW WESTMINSTER	544.23

05-0001	GROUP 1.	
692-040-05-0002	LOT 2 PLAN BCS2414 DISTRICT LOT 139 NEW WESTMINSTER GROUP 1.	412.53
692-040-05-0003	LOT 3 PLAN BCS2414 DISTRICT LOT 139 NEW WESTMINSTER GROUP 1.	386.8
692-040-05-0004	LOT 4 PLAN BCS2414 DISTRICT LOT 139 NEW WESTMINSTER GROUP 1.	368.92
692-040-05-0005	STRATA LOT 5 PLAN BCS2414 DISTRICT LOT 139 NWD GROUP 1 TOGETHER WITH AN INTEREST IN THE COMMON PROPERTY IN PROPORTION TO THE UNIT ENTITLEMENT OF THE STRATA LOT AS SHOWN ON FORM V	325.75
712-040-04-0001	LOT 1 PLAN LMS2798 DISTRICT LOT 2027 NEW WESTMINSTER UNDIV 2995/26686 SHARE IN COM PROP THEREIN.	1,325.68
712-040-04-0002	LOT 2 PLAN LMS2798 DISTRICT LOT 2027 NEW WESTMINSTER UNDIV 738/26686 SHARE IN COM PROP THEREIN.	366.31
712-040-04-0003	LOT 3 PLAN LMS2798 DISTRICT LOT 2027 NEW WESTMINSTER UNDIV 500/26686 SHARE IN COM PROP THEREIN.	266.62
712-040-04-0004	LOT 4 PLAN LMS2798 DISTRICT LOT 2027 NEW WESTMINSTER UNDIV 516/26686 SHARE IN COM PROP THEREIN.	273.42
712-040-04-0005	LOT 5 PLAN LMS2798 DISTRICT LOT 2027 NEW WESTMINSTER GROUP 1 UNDIV 668/26686 SHARE IN COM PROP THEREIN.	337.09
712-040-04-0006	LOT 6 PLAN LMS2798 DISTRICT LOT 2027 NEW WESTMINSTER UNDIV 739/26686 SHARE IN COM PROP THEREIN.	328.37
712-040-05-0023	LOT 23 PLAN LMS3782 DISTRICT LOT 2027 NEW WESTMINSTER UNDIV 730/27252 SHARE IN COM PROP THEREIN.	374.72
712-040-05-0024	LOT 24 PLAN LMS3782 DISTRICT LOT 2027 NEW WESTMINSTER UNDIV 614/27252 SHARE IN COM PROP THEREIN.	307.7
712-040-05-0025	LOT 25 PLAN LMS3782 DISTRICT LOT 2027 NEW WESTMINSTER UNDIV 501/27252 SHARE IN COM PROP THEREIN.	259.6
712-040-05-0026	LOT 26 PLAN LMS3782 DISTRICT LOT 2027 NEW WESTMINSTER UNDIV 807/27252 SHARE IN COM PROP THEREIN.	387.24
712-040-05-0027	LOT 27 PLAN LMS3782 DISTRICT LOT 2027 NEW WESTMINSTER UNDIV 871/27252 SHARE IN COM PROP THEREIN.	412.1
712-040-05-0031	STRATA LOT 31 PLAN LMS3782 DISTRICT LOT 2027 NEW WESTMINSTER LAND DISTRICT TOGETHER WITH AN INTEREST IN THE COMMON PROPERTY IN PROPORTION TO THE UNIT ENTITLEMENT OF THE STRATA LOT AS SHOWN ON FORM V	480.56
712-040-05-0032	LOT 32 PLAN LMS3782 DISTRICT LOT 2027 NEW WESTMINSTER UNDIV 638/27252 SHARE IN COM PROP THEREIN.	251.49
712-040-05-0033	LOT 33 PLAN LMS3782 DISTRICT LOT 2027 NEW WESTMINSTER UNDIV 616/27252 SHARE IN COM PROP THEREIN.	244.6
712-040-05-0034	LOT 34 PLAN LMS3782 DISTRICT LOT 2027 NEW WESTMINSTER GROUP 1.	578.68
712-040-05-0035	LOT 35 PLAN LMS3782 DISTRICT LOT 2027 NEW WESTMINSTER GROUP 1.	305.08
717-038-83-0009	LOT 9 PLAN VAS1692 DISTRICT LOT 2027 NEW WESTMINSTER UNDIV 12/100 SHARE IN COM PROP THEREIN.	485.36
717-038-92-0001	LOT 1 PLAN VAS1298 DISTRICT LOT 2027 NEW WESTMINSTER UNDIV 3860/22243 SHARE IN COM PROP THEREIN.	1,699.84
721-038-	LOT 1 PLAN VAS776 DISTRICT LOT 2027 NEW WESTMINSTER UNDIV	391.08

67-0001	583/1000 SHARE IN COM PROP THEREIN.	
721-038-97-0000	LOT 8 BLOCK 75 PLAN VAP1501 DISTRICT LOT 2027 NEW WESTMINSTER OF LOT 3 LOT 7 BLOCK 75 PLAN 1501 DISTRICT LOT 2027 NEW WESTMINSTER LAND DISTRICT OF LOT 3.	3,405.78
750-040-07-0000	LOT 1 BLOCK 8 PLAN VAP3558 DISTRICT LOT 2027 NWD OF LOT 1.	958.5
750-040-12-0000	LOT 17 BLOCK 8 PLAN VAP3110 DISTRICT LOT 2027 NWD OF LOT 7.	1,480.05
750-040-18-0000	LOT 16 BLOCK 8 PLAN VAP3110 DISTRICT LOT 2027 NWD OF LOT 7.	985.54
750-040-21-0000	LOT F BLOCK 8 PLAN VAP3558 DISTRICT LOT 2027 NWD OF LOT 1.	860.56
750-040-24-0001	LOT 1 PLAN BCS498 DISTRICT LOT 2027 NEW WESTMINSTER UNDIV 137/461 SHARE IN COM PROP THEREIN.	596.12
750-040-24-0002	LOT 2 PLAN BCS498 DISTRICT LOT 2027 NEW WESTMINSTER UNDIV 89/461 SHARE IN COM PROP THEREIN.	397.7
750-040-24-0003	LOT 3 PLAN BCS498 DISTRICT LOT 2027 NEW WESTMINSTER UNDIV 235/461 SHARE IN COM PROP THEREIN.	1,058.80
750-040-56-0000	LOT 5 BLOCK 8 PLAN VAP3110 DISTRICT LOT 2027 NWD EXC N 17 FT NOW ROAD OF LOT 7 LOT 6 BLOCK 8 PLAN VAP3110 DISTRICT LOT 2027 NEW WESTMINSTER LAND DISTRICT EXC N 17 FT NOW ROAD OF LOT 7 LOT 7 BLOCK 8 PLAN VAP3110 DISTRICT LOT 2027 NEW WESTMINSTER LAND DISTRICT EXC N 17 FT NOW ROAD OF LOT 7 LOT 8 BLOCK 8 PLAN VAP3110 DISTRICT LOT	9,223.09
750-040-95-0000	LOT G BLOCK 8 PLAN VAP9418 DISTRICT LOT 2027 NWD AMD (SEE 363428L) LOT F BLOCK 8 PLAN VAP9418 DISTRICT LOT 2027 NEW WESTMINSTER LAND DISTRICT AMD (SEE 363428L).	19,286.37
750-040-96-0001	LOT 1 PLAN LMS4304 DISTRICT LOT 2027 NEW WESTMINSTER UNDIV 119/4626 SHARE IN COMM PROP THEREIN.	530.71
750-040-96-0002	LOT 2 PLAN LMS4304 DISTRICT LOT 2027 NEW WESTMINSTER UNDIV 113/4626 SHARE IN COMM PROP THEREIN.	510.21
750-040-96-0003	LOT 3 PLAN LMS4304 DISTRICT LOT 2027 NEW WESTMINSTER GROUP 1 UNDIV 91/4626 SHARE IN COMM PROP THEREIN.	427.36
750-040-96-0004	LOT 4 PLAN LMS4304 DISTRICT LOT 2027 NEW WESTMINSTER GROUP 1 UNDIV 93/4626 SHARE IN COMM PROP THEREIN.	432.59
750-040-96-0005	LOT 5 PLAN LMS4304 DISTRICT LOT 2027 NEW WESTMINSTER UNDIV 103/4626 SHARE IN COMM PROP THEREIN.	470.09
750-040-96-0006	LOT 6 PLAN LMS4304 DISTRICT LOT 2027 NEW WESTMINSTER UNDIV 51/4626 SHARE IN COMM PROP THEREIN.	262.74
750-040-96-0007	LOT 7 PLAN LMS4304 DISTRICT LOT 2027 NEW WESTMINSTER UNDIV 56/4626 SHARE IN COMM PROP THEREIN.	283.19
750-040-96-0008	LOT 8 PLAN LMS4304 DISTRICT LOT 2027 NEW WESTMINSTER UNDIV 113/4626 SHARE IN COMM PROP THEREIN.	597.87
750-040-96-0009	LOT 9 PLAN LMS4304 DISTRICT LOT 2027 NEW WESTMINSTER UNDIV 97/4626 SHARE IN COMM PROP THEREIN.	399.01
750-040-96-0010	LOT 10 PLAN LMS4304 DISTRICT LOT 2027 NEW WESTMINSTER GROUP 1 UNDIV 81/4626 SHARE IN COMM PROP THEREIN.	344.5
750-040-96-0011	LOT 11 PLAN LMS4304 DISTRICT LOT 2027 NEW WESTMINSTER UNDIV 65/4626 SHARE IN COMM PROP THEREIN.	286.68
750-040-	LOT 12 PLAN LMS4304 DISTRICT LOT 2027 NEW WESTMINSTER	412.1

96-0012	UNDIV 175/4626 SHARE IN COMM PROP THEREIN.	
---------	--	--

EXPLANATION**2025 Fraser Street Business Improvement Area
Rate By-law**

Enactment of the attached by-law will impose a tax for 2025, on qualifying properties within the Fraser Street Business Improvement Area. This is the second levying by-law for this fourth-term BIA.

Director of Legal Services
June 3, 2025

BY-LAW NO.

**A By-law to levy rates on qualifying real property
in the Fraser Street Business Improvement Area**

PREAMBLE

Under section 456 of the *Vancouver Charter*, Council has designated an area of the City known as Fraser Street, as a Business Improvement Area.

Council, by by-law, has established the maximum amount of money it will grant to an applicant for the planning and implementation of a business promotion scheme in the Fraser Street Business Improvement Area.

Council has granted money to the South Hill (Fraser Street) Business Association.

The *Vancouver Charter* empowers Council to recover such money by the levy and imposition of a tax rate on land and improvements within the Business Improvement Area, which fall or would fall within Class 5 or 6 as described in section 459 of the *Vancouver Charter*, and as so interpreted by the British Columbia Assessment Authority.

THE COUNCIL OF THE CITY OF VANCOUVER, in public meeting, enacts as follows:

1. The citation for this by-law is the "Fraser Street Business Improvement Area 2025 Rate By-law".
2. Council hereby imposes a tax of \$205,000.00 on the various properties described in Schedule A, attached to and forming part of this by-law, and levies each such property with that portion of the tax set opposite it in Schedule A, which tax will be in the real property tax roll for 2025, and will be payable to and collected by the Collector of Taxes in the same manner as other rates on such tax roll.
3. This by-law is to come into force and take effect on the date of its enactment.

ENACTED by Council this day of , 2025

Mayor

City Clerk

Schedule A
Fraser Street BIA 2025 Levies

Folio	Legal Description	BIA Levy
210-750-02-0000	LOT B BLOCK 1 PLAN VAP4114 DISTRICT LOT 665 NWD GROUP 1.	5,338.27
210-750-14-0000	LOT 6 BLOCK 1 PLAN VAP4114 DISTRICT LOT 665 NWD LOT 7 BLOCK 1 PLAN VAP4114 DISTRICT LOT 665 NEW WESTMINSTER LAND DISTRICT.	2,093.46
210-750-30-0000	LOT 8 TO 10 BLOCK 1 PLAN VAP4114 DISTRICT LOT 665 NEW WESTMINSTER LAND DISTRICT.	1,161.54
210-750-42-0000	LOT 11 & 12 BLOCK 1 PLAN VAP4114 DISTRICT LOT 665 NEW WESTMINSTER LAND DISTRICT.	3,281.87
210-750-52-0000	LOT 14 BLOCK 1 PLAN VAP4114 DISTRICT LOT 665 NWD LOT 13 BLOCK 1 PLAN VAP4114 DISTRICT LOT 655 NEW WESTMINSTER LAND DISTRICT.	2,092.85
210-750-64-0001	LOT 1 PLAN VAS1390 DISTRICT LOT 665 NEW WESTMINSTER UNDIV 705/4272 SHARE IN COM PROP THEREIN.	303.82
210-750-64-0002	LOT 2 PLAN VAS1390 DISTRICT LOT 665 NEW WESTMINSTER UNDIV 695/4272 SHARE IN COM PROP THEREIN.	299.79
210-750-64-0003	LOT 3 PLAN VAS1390 DISTRICT LOT 665 NEW WESTMINSTER UNDIV 775/4272 SHARE IN COM PROP THEREIN.	329.71
210-750-72-0000	LOT 17 TO 19 BLOCK 1 PLAN VAP4114 DISTRICT LOT 665 NEW WESTMINSTER LAND DISTRICT.	3,676.38
210-750-84-0001	LOT 1 PLAN BCS2482 DISTRICT LOT 665 NEW WESTMINSTER GROUP 1.	422.6
210-750-84-0002	LOT 2 PLAN BCS2482 DISTRICT LOT 665 NEW WESTMINSTER GROUP 1.	373.75
210-750-84-0003	LOT 3 PLAN BCS2482 DISTRICT LOT 665 NEW WESTMINSTER GROUP 1.	649.17
210-750-94-0002	LOT 2 PLAN EPS3013 DISTRICT LOT 665 NWD GROUP 1 TOGETHER WITH AN INTEREST IN THE COMMON PROPERTY IN PROPORTION TO THE UNIT ENTITLEMENT OF THE STRATA LOT AS SHOWN ON FORM V.	613.75
210-750-94-0003	LOT 3 PLAN EPS3013 DISTRICT LOT 665 NWD GROUP 1 TOGETHER WITH AN INTEREST IN THE COMMON PROPERTY IN PROPORTION TO THE UNIT ENTITLEMENT OF THE STRATA LOT AS SHOWN ON FORM V.	698.63
210-750-94-0004	LOT 4 PLAN EPS3013 DISTRICT LOT 665 NWD GROUP 1 TOGETHER WITH AN INTEREST IN THE COMMON PROPERTY IN PROPORTION TO THE UNIT ENTITLEMENT OF THE STRATA LOT AS SHOWN ON FORM V.	883.68
210-755-06-0000	LOT 16 TO 18 BLOCK 1 PLAN VAP2148 DISTRICT LOT 664 N 3 QTRS NEW WESTMINSTER LAND DISTRICT.	4,843.18
210-755-07-0000	LOT 19 & 20 BLOCK 2 PLAN VAP2317 DISTRICT LOT 645 NEW WESTMINSTER LAND DISTRICT.	3,000.95

210-755-29-0000	LOT 21 BLOCK 2 PLAN VAP2317 DISTRICT LOT 645 NWD GROUP 1.	1,268.41
210-755-36-0000	LOT 15 BLOCK 1 PLAN VAP2148 DISTRICT LOT 664 NEW WESTMINSTER	1,910.86
210-755-37-0000	LOT 22 BLOCK 2 PLAN VAP2317 DISTRICT LOT 645 NEW WESTMINSTER	562.45
210-755-45-0000	LOT 23 BLOCK 2 PLAN VAP2317 DISTRICT LOT 645 NEW WESTMINSTER	541.08
210-755-63-0000	LOT A BLOCK 2 PLAN 15444 DISTRICT LOT 645 NEW WESTMINSTER	3,034.54
210-755-73-0000	LOT 26 BLOCK 2 PLAN VAP2317 DISTRICT LOT 645 NEW WESTMINSTER	1,115.74
210-755-76-0000	LOT 14 BLOCK 1 PLAN VAP2148 DISTRICT LOT 664 NEW WESTMINSTER EXC PT IN PLAN 5651 LOT 13 BLOCK 1 PLAN 7760 DISTRICT LOT 664 NEW WESTMINSTER LAND DISTRICT.	3,195.77
210-755-97-0000	LOT B BLOCK 2 PLAN LMP15552 DISTRICT LOT 645 NEW WESTMINSTER	2,570.66
210-757-07-0000	PLAN VAP2317 NEW WESTMINSTER LAND DISTRICT LOT 19 & 20 BLK 3 DL 645.	2,546.60
210-757-27-0000	LOT 21 BLOCK 3 PLAN VAP2317 DISTRICT LOT 645 NEW WESTMINSTER	1,133.45
210-757-49-0000	LOT A BLOCK 3 PLAN VAP2317 DISTRICT LOT 645 NEW WESTMINSTER	2,832.40
210-757-95-0000	LOT 25 BLOCK 3 PLAN VAP2317 DISTRICT LOT 645 NEW WESTMINSTER LAND DISTRICT EXCEPT PLAN PT IN PLAN 5651 EXC PT IN PL 5651 LOT 26 BLOCK 3 PLAN VAP2317 DISTRICT LOT 645 NEW WESTMINSTER LAND DISTRICT EXCEPT PLAN PT IN PLAN 5651 LOT 27 BLOCK 3 PLAN VAP2317 DISTRICT LOT 645 NEW WESTMINSTER LAND DISTRICT THE N 15FT OF...EXC E 7FT LOT 28 BLOCK 3 PLAN VAP2317 DISTRICT LOT 645 NEW WESTMINSTER LAND DISTRICT AMD (SEE 15942-L)	5,333.20
210-757-96-0000	LOT B PLAN 17850 NEW WESTMINSTER DISTRICT LOT 664 S PT.	3,253.48
210-758-05-0000	LOT 1 BLOCK 1 PLAN VAP1427 DISTRICT LOT 646 NEW WESTMINSTER	1,691.01
210-758-06-0000	LOT 18 BLOCK 1 PLAN VAP1390 DISTRICT LOT 663 NEW WESTMINSTER	2,167.36
210-758-15-0000	LOT 2 BLOCK 1 PLAN VAP1427 DISTRICT LOT 646 NEW WESTMINSTER	1,780.18
210-758-16-0000	LOT 17 BLOCK 1 PLAN VAP1390 DISTRICT LOT 663 NEW WESTMINSTER	1,535.29
210-758-24-0000	LOT 16 BLOCK 1 PLAN VAP1390 DISTRICT LOT 663 NWD GROUP 1.	641.23
210-758-	LOT 3 BLOCK 1 PLAN VAP1427 DISTRICT LOT 646 NWD GROUP 1.	1,536.51

31-0000		
210-758-36-0000	LOT 15 BLOCK 1 PLAN VAP1390 DISTRICT LOT 663 NEW WESTMINSTER	1,092.67
210-758-45-0000	LOT 4 BLOCK 1 PLAN VAP1427 DISTRICT LOT 646 NEW WESTMINSTER	1,536.51
210-758-50-0000	LOT 14 BLOCK 1 PLAN VAP1390 DISTRICT LOT 663 NEW WESTMINSTER EXCEPT PLAN 5651.	1,558.55
210-758-64-0018	LOT 18 PLAN BCS1388 DISTRICT LOT 663 NEW WESTMINSTER GROUP 1.	592.37
210-758-64-0019	LOT 19 PLAN BCS1388 DISTRICT LOT 663 NEW WESTMINSTER GROUP 1.	626.63
210-758-64-0020	STRATA LOT 20 PLAN BCS1388 DISTRICT LOT 663 GROUP 1 NEW WESTMINSTER LAND DISTRICT TOGETHER WITH AN INTEREST IN THE COMMON PROPERTY IN PROPORTION TO THE UNIT ENTITLEMENT OF THE STRATA LOT AS SHOWN ON FORM V	1,454.06
210-758-67-0000	LOT 5 BLOCK 1 PLAN VAP1427 DISTRICT LOT 646 NWD GROUP 1.	1,673.91
210-758-71-0000	LOT 6 BLOCK 1 PLAN VAP1427 DISTRICT LOT 646 NWD GROUP 1.	1,189.63
210-758-86-0000	PLAN VAP1390 NEW WESTMINSTER LAND DISTRICT EXCEPT PLAN PLN 5651 LOT 10 & LOT 11 S HLF BLK 1 DL 663.	1,814.37
210-758-91-0000	LOT 7 & 8 BLOCK 1 PLAN VAP1427 DISTRICT LOT 646 NEW WESTMINSTER LAND DISTRICT.	2,583.54
210-761-03-0000	BLOCK 2 PLAN BCP7391 DISTRICT LOT 646 NEW WESTMINSTER PARCEL C.	2,381.10
210-761-18-0000	LOT B BLOCK 1 PLAN 21036 DISTRICT LOT 663 NEW WESTMINSTER	4,608.73
210-761-31-0000	LOT 3 BLOCK 2 PLAN VAP1427 DISTRICT LOT 646 NWD GROUP 1.	1,617.12
210-761-36-0000	LOT 6 BLOCK 1 PLAN VAP1390 DISTRICT LOT 663 NEW WESTMINSTER	1,617.12
210-761-43-0000	LOT 4 BLOCK 2 PLAN VAP1427 DISTRICT LOT 646 NWD GROUP 1.	1,535.29
210-761-63-0000	LOT 5 BLOCK 2 PLAN VAP1427 DISTRICT LOT 646 NEW WESTMINSTER EXC THE E 7 FT NOW ROAD LOT 6 BLOCK 2 PLAN VAP1427 DISTRICT LOT 646 NEW WESTMINSTER LAND DISTRICT EXC THE E 7 FT NOW ROAD.	3,151.80
210-761-64-0000	LOT A BLOCK 1 PLAN VAP1390 DISTRICT LOT 663 NEW WESTMINSTER	2,185.07
210-761-74-0000	LOT 3 BLOCK 1 PLAN VAP1390 DISTRICT LOT 663 NEW WESTMINSTER EXCEPT PLAN 5651.	1,625.06
210-761-97-0000	LOT A BLOCK 2 PLAN EPP75672 DISTRICT LOT 646 NWD GROUP 1.	3,324.01
210-761-98-0000	LOT C BLOCK 1 PLAN VAP23174 DISTRICT LOT 663 NEW WESTMINSTER	4,362.19
210-765-05-0000	LOT A BLOCK 1 PLAN VAP1286 DISTRICT LOT 649 NWD EXCEPT PLAN EP7277 EXC PT IN EXPL PL 7277 TO BLK 3 & BLKS 22 TO 24.	6,776.88
210-765-	LOT 1 BLOCK 1 PLAN VAP1900 DISTRICT LOT 662 NEW	4,880.67

06-0000	WESTMINSTER EXCEPT PLAN PT IN PLAN 5651 LOT 2 BLOCK 1 PLAN VAP1900 DISTRICT LOT 662 NEW WESTMINSTER LAND DISTRICT EXCEPT PLAN PT IN PLAN 5651 LOT 3 BLOCK 1 PLAN VAP1900 DISTRICT LOT 662 NEW WESTMINSTER LAND DISTRICT EXCEPT PLAN PT IN PLAN 5651.	
210-765-42-0000	LOT 4 BLOCK 1 PLAN VAP1900 DISTRICT LOT 662 NEW WESTMINSTER	1,539.74
210-765-47-0000	LOT 4 BLOCK 1 PLAN VAP1286 DISTRICT LOT 649 NWD EXC PT IN PL 5651 TO BLK 3 & 22 TO 24.	1,613.46
210-765-52-0000	LOT 5 BLOCK 1 PLAN VAP1900 DISTRICT LOT 662 NEW WESTMINSTER	1,873.00
210-765-68-0000	LOT 6 BLOCK 1 PLAN VAP1900 DISTRICT LOT 662 NEW WESTMINSTER	1,535.29
210-765-69-0000	LOT B PLAN VAP17897 DISTRICT LOT 649 NWD BLOCK 1-3 & 22-24.	4,087.99
210-765-74-0000	LOT 7 BLOCK 1 PLAN VAP1900 DISTRICT LOT 662 NEW WESTMINSTER	1,795.44
210-765-86-0000	LOT B & 10 AMD BLOCK 1 PLAN VAP1900 DISTRICT LOT 662 NEW WESTMINSTER LAND DISTRICT EXPL PLN 4348.	5,706.94
210-765-87-0000	LOT 7 PLAN VAP1286 DISTRICT LOT 649 NEW WESTMINSTER BLKS 1 TO 3 & 22 TO 24.	1,786.28
210-765-95-0000	LOT A BLOCK 2 PLAN EPP29567 DISTRICT LOT 649 NWD GROUP 1 & BLK 3.	3,603.71
210-769-05-0000	LOT 9 BLOCK 4 PLAN VAP2236 DISTRICT LOT 649 NWD EXC PT IN PL 5651 TO BLK 6.	1,799.11
210-769-18-0000	LOT 11 BLOCK 1 PLAN VAP1900 DISTRICT LOT 662 NWD AMD (EXPL PL 4348).	989.33
210-769-19-0000	LOT 10 BLOCK 4 PLAN VAP2236 DISTRICT LOT 649 NWD GROUP 1 EXCEPT PLAN PT IN VAP5651 TO BLK 6.	1,434.95
210-769-26-0000	LOT 12 BLOCK 1 PLAN VAP1900 DISTRICT LOT 662 NWD AMD (EXPL PL 2939).	997.26
210-769-33-0000	LOT L PLAN BCP46445 DISTRICT LOT 649 NWD GROUP 1.	4,226.01
210-769-42-0000	LOT 14 BLOCK 1 PLAN VAP1900 DISTRICT LOT 662 NWD AMD (EXPL PL VAP2939) LOT 13 BLOCK 1 PLAN VAP1900 DISTRICT LOT 662 NEW WESTMINSTER LAND DISTRICT AMD (EXPL PL VAP2939).	2,726.76
210-769-47-0000	LOT 13 BLOCK 4 TO 6 PLAN VAP2236 DISTRICT LOT 649 NEW WESTMINSTER	1,763.08
210-769-57-0000	LOT 14 BLOCK 4 PLAN VAP2236 DISTRICT LOT 649 NWD GROUP 1 EXC PT IN PL 5651 TO BLK 6.	1,980.48
210-769-64-0000	LOT 15 TO 17 BLOCK 1 PLAN VAP1900 DISTRICT LOT 662 NEW WESTMINSTER LAND DISTRICT.	5,442.51
210-769-75-0000	LOT 15 BLOCK 4 PLAN VAP2236 DISTRICT LOT 649 NWD GROUP 1 EXC PT IN PL 5651 TO BLK 6.	1,767.35
210-769-79-0000	LOT 16 BLOCK 4 TO 6 PLAN VAP2236 DISTRICT LOT 649 NWD GROUP 1.	817.72
210-769-94-0000	LOT 18 BLOCK 1 PLAN VAP1900 DISTRICT LOT 662 NWD EXCEPT PART IN PLAN 5651 LOT 19 BLOCK 1 PLAN VAP1900 DISTRICT LOT 662 NEW WESTMINSTER LAND DISTRICT EXCEPT PART IN PLAN	4,389.67

	5651.	
210-769-97-0000	LOT J PLAN LMP2787 DISTRICT LOT 649 NEW WESTMINSTER BLOCK 4 TO 6.	4,275.47
210-790-05-0000	LOT 1 BLOCK 1 PLAN VAP2601 DISTRICT LOT 650 NEW WESTMINSTER PART N 1/2 EXC E 7FT NOW ROAD & PT IN EXPLANATORY PLAN 5625 LOT 2 BLOCK 1 PLAN 2601 PART N 1/2 DISTRICT LOT 650 NEW WESTMINSTER LAND DISTRICT EXC E 7FT NOW ROAD & PT IN EXPLANATORY PLAN 5625.	3,752.72
210-790-06-0000	LOT 1 BLOCK 1 PLAN VAP2735 DISTRICT LOT 661 NWD TO LOT 4.	5,935.04
210-790-29-0000	LOT 4 BLOCK 1 PLAN VAP2601 NEW WESTMINSTER DISTRICT LOT 650 N HLF EXCEPT PLAN EXP PLAN 3899 LOT 3 BLOCK 1 PLAN 2601 DISTRICT LOT 650 N HLF NEW WESTMINSTER LAND DISTRICT EXCEPT PLAN EXP PLAN 3899.	2,669.96
210-790-41-0000	LOT 9 BLOCK 2 PLAN VAP2742 DISTRICT LOT 650 NWD PART N 1/2 GROUP 1 EXC W 10 FT & E 7 FT NOW HWYS.	1,209.79
210-790-51-0000	LOT 10 BLOCK 2 PLAN VAP2742 DISTRICT LOT 650 NWD PART N 1/2 EXC THE W 10' & THE E 7' NOW HWYS.	989.94
210-790-54-0000	LOT 5 BLOCK 1 PLAN VAP2735 DISTRICT LOT 661 NWD AMD.	1,825.98
210-790-65-0000	LOT 12 BLOCK 2 PLAN VAP2742 DISTRICT LOT 650 NWD PART N 1/2 EXC W 10' & E 7' NOW HIGHWAYS LOT 11 BLOCK 2 PLAN 2742 DISTRICT LOT 650 N HLF NEW WESTMINSTER LAND DISTRICT.	2,302.32
210-790-94-0000	LOT 6 BLOCK 1 PLAN VAP2735 DISTRICT LOT 661 NEW WESTMINSTER EXC W 7FT NOW ROAD LOT 7 BLOCK 1 PLAN VAP2735 DISTRICT LOT 661 NEW WESTMINSTER LAND DISTRICT EXC W 7FT NOW ROAD LOT 8 BLOCK 1 PLAN VAP2735 DISTRICT LOT 661 NEW WESTMINSTER LAND DISTRICT EXC W 7FT NOW ROAD LOT 9 BLOCK 1 PLAN VAP2735 DISTRICT LOT 661 NEW WESTMINSTER LAND DISTRICT	5,976.87
210-790-95-0000	LOT 1 BLOCK 3 PLAN VAP3116 DISTRICT LOT 650 NEW WESTMINSTER PART N 1/2 EXC E 7FT & W 10FT NOW HWYS LOT 2 BLOCK 3 PLAN 3116 PART N 1/2 DISTRICT LOT 650 NEW WESTMINSTER LAND DISTRICT EXC E 7FT & W 10FT NOW HWYS.	3,284.93

EXPLANATION**2025 Gastown Business
Improvement Area Rate By-law**

Enactment of the attached by-law will impose a tax for 2025, on qualifying properties within the Gastown Business Improvement Area. This is the first levying by-law for this eighth-term BIA.

Director of Legal Services
June 3, 2025

A By-law to levy rates on qualifying real property in the Gastown Business Improvement Area

City Clerk

Schedule A
Gastown BIA 2025 Levies

Folio	Legal Description	BIA Levy
157-589-45-0000	LOT B BLOCK 11 PLAN VAP218 DISTRICT LOT 541 NWD AMENDED LOT B (SEE 175514L) OF LOTS 10 & 11 LOT A BLOCK 11 PLAN 218 DISTRICT LOT 541 NEW WESTMINSTER LAND DISTRICT LOT A OF 10 & 11.	2,398.91
157-589-46-0000	LOT 8 BLOCK 4 PLAN VAP168 DISTRICT LOT OGT NWD THE S 25 FT OF THE W 55 FT	926.75
172-580-66-0000	LOT H BLOCK 2 PLAN BCP42504 DISTRICT LOT OGT NWD GROUP 1.	5,956.89
172-580-67-0001	LOT 1 PLAN LMS2412 DISTRICT LOT OGT NEW WESTMINSTER UNDIV 1057/31889 SHARE IN COM PROP THEREIN.	1,061.12
172-580-67-0002	LOT 2 PLAN LMS2412 DISTRICT LOT OGT NEW WESTMINSTER UNDIV 801/31889 SHARE IN COM PROP THEREIN.	844.74
172-580-67-0049	LOT 49 PLAN LMS2412 DISTRICT LOT OGT NEW WESTMINSTER UNDIV 568/31889 SHARE IN COM PROP THEREIN.	634.05
172-580-67-0050	LOT 50 PLAN LMS2412 DISTRICT LOT OGT NEW WESTMINSTER UNDIV 576/31889 SHARE IN COM PROP THEREIN.	641.81
172-580-76-0000	LOT C BLOCK 2 PLAN VAP205 DISTRICT LOT OGT NWD OF LOT 6	2,646.78
172-589-04-0000	LOT 8 BLOCK 3 PLAN VAP168 DISTRICT LOT OGT NWD PART N 1/2.	5,638.89
172-589-44-0000	LOT 8 BLOCK 3 PLAN VAP168 DISTRICT LOT OGT NWD PART S 1/2 METROPOLE HOTEL.	2,797.45
178-580-04-0000	LOT 27 BLOCK 7 PLAN VAP184 DISTRICT LOT 196 NWD GROUP 1 EXC S 42' LOT 28 BLOCK 7 PLAN VAP184 DISTRICT LOT 196 GROUP 1 NEW WESTMINSTER LAND DISTRICT & LOT 27 EX S 42FT.	7,983.18
178-580-24-0000	LOT 27 BLOCK 7 PLAN VAP184 DISTRICT LOT 196 NWD SOUTH 42 FEET GLORY HOTEL.	4,045.83
178-580-44-0000	LOT 26 BLOCK 7 PLAN VAP184 DISTRICT LOT 196 NWD EXC THE S 0.5 FT.	11,061.40
178-580-50-0000	LOT B BLOCK 7 PLAN BCP42721 DISTRICT LOT 196 NWD GROUP 1.	5,121.99
178-580-61-0001	LOT 1 PLAN LMS738 DISTRICT LOT OGT NEW WESTMINSTER UNDIV 702/9257 SHARE IN COM PROP THEREIN.	1,033.25
178-580-61-0002	LOT 2 PLAN LMS738 DISTRICT LOT OGT NEW WESTMINSTER UNDIV 614/9257 SHARE IN COM PROP THEREIN.	925.28
178-580-61-0003	LOT 3 PLAN LMS738 DISTRICT LOT OGT NEW WESTMINSTER UNDIV 694/9257 SHARE IN COM PROP THEREIN.	1,022.76
178-580-97-0000	LOT B BLOCK 2 PLAN VAP10753 DISTRICT LOT OGT NEW WESTMINSTER	4,728.58
186-580-05-0000	LOT F BLOCK 7 PLAN LMP49319 DISTRICT LOT 196 NEW WESTMINSTER	9,546.77
579-178-05-0000	PLAN BCP23530 DISTRICT LOT 196 NWD PARCEL G GROUP 1 FORESHORE OF BURRARD INLET & BLK 1.	22,485.61
579-178-21-0001	LOT 1 PLAN LMS2650 DISTRICT LOT 196 NEW WESTMINSTER UNDIV 99/2464 SHARE IN COM PROP THEREIN.	1,361.64

579-178-21-0002	LOT 2 PLAN LMS2650 DISTRICT LOT 196 NEW WESTMINSTER UNDIV 71/2464 SHARE IN COM PROP THEREIN.	1,045.82
579-178-87-0001	LOT 1 PLAN LMS786 DISTRICT LOT 196 NEW WESTMINSTER UNDIV 234/1000 SHARE IN COM PROP THEREIN.	1,750.68
580-138-04-0000	LOT A BLOCK 10 PLAN VAP210 DISTRICT LOT 541 NWD (SEE 451181L) LOT 1 BLOCK 10 PLAN VAP210 DISTRICT LOT 541 NEW WESTMINSTER LAND DISTRICT.	11,568.46
580-138-14-0000	LOT 3 BLOCK 10 PLAN VAP210 DISTRICT LOT 541 NWD E 20 FT.	2,563.73
580-138-15-0000	LOT 4 BLOCK 8 PLAN VAP852 DISTRICT LOT 541 NWD LOT A BLOCK 8 PLAN VAP1055 DISTRICT LOT 541 NEW WESTMINSTER LAND DISTRICT LOT A (REFERENCE PL 9) OF LOT 6 LOT 5 BLOCK 8 PLAN VAP1055 DISTRICT LOT 541 NEW WESTMINSTER LAND DISTRICT.	121,181.45
580-138-24-0000	LOT 4 & 5 BLOCK 10 PLAN VAP210 DISTRICT LOT 541 NEW WESTMINSTER LAND DISTRICT.	11,027.52
580-138-37-0000	LOT 3 BLOCK 8 PLAN VAP852 DISTRICT LOT 541 NWD EXCEPT PLAN 14444 14870 14871 14872 & 14873 REF PL 13831 EX PL LMP00315 EX PL OF LEASED AREA LMP 16853	14,260.05
580-138-44-0000	LOT 7 BLOCK 10 PLAN VAP210 DISTRICT LOT 541 NWD LOT 8 BLOCK 10 PLAN VAP210 DISTRICT LOT 541 NEW WESTMINSTER LAND DISTRICT LOT 6 BLOCK 10 PLAN VAP210 DISTRICT LOT 541 NEW WESTMINSTER LAND DISTRICT.	15,882.87
580-138-51-0001	LOT 1 PLAN BCS849 DISTRICT LOT 541 NEW WESTMINSTER UNDIV 133/466 SHARE IN COM PROP THEREIN.	2,763.71
580-138-51-0002	LOT 2 PLAN BCS849 DISTRICT LOT 541 NEW WESTMINSTER UNDIV 333/466 SHARE IN COM PROP THEREIN.	5,784.23
580-138-61-0000	LOT 1 BLOCK 8 PLAN VAP852 DISTRICT LOT 541 NWD	9,318.37
580-138-64-0000	LOT 10 BLOCK 10 PLAN VAP210 DISTRICT LOT 541 NWD LOT 9 BLOCK 10 PLAN VAP210 DISTRICT LOT 541 NEW WESTMINSTER LAND DISTRICT.	9,375.20
580-138-73-0000	LOT B BLOCK 9 PLAN VAP210 DISTRICT LOT 541 NWD	20,193.99
580-138-76-0001	LOT 1 PLAN BCS521 DISTRICT LOT 541 NEW WESTMINSTER UNDIV 100/547 SHARE IN COM PROP THEREIN.	2,279.60
580-138-76-0002	LOT 2 PLAN BCS521 DISTRICT LOT 541 NEW WESTMINSTER UNDIV 105/547 SHARE IN COM PROP THEREIN.	2,387.78
580-138-76-0003	LOT 3 PLAN BCS521 DISTRICT LOT 541 NEW WESTMINSTER UNDIV 180/547 SHARE IN COM PROP THEREIN CHG'D ADD.	3,672.93
580-138-76-0004	LOT 4 PLAN BCS521 DISTRICT LOT 541 NEW WESTMINSTER UNDIV 162/547 SHARE IN COM PROP THEREIN.	3,371.31
580-138-85-0000	LOT A BLOCK 9 PLAN VAP210 DISTRICT LOT 541 NWD EXC E 40 FT.	10,177.32
580-138-94-0000	LOT 13 BLOCK 10 PLAN VAP210 DISTRICT LOT 541 NEW WESTMINSTER EX PL PTN OF 1 & 2 FLR LMP31040.	9,707.41
580-138-97-0000	LOT A BLOCK 9 PLAN VAP210 DISTRICT LOT 541 NWD E 40 FT.	11,410.01
580-157-05-0000	LOT 9 BLOCK 6 PLAN VAP168 DISTRICT LOT OGT NWD THE W 1/2 OF LOT 9 EX PL 15178 & LMP 1463	9,940.18

580-157-06-0000	LOT 8 BLOCK 5 PLAN VAP168 DISTRICT LOT OGT NEW WESTMINSTER LOT 7 W1/2 BLOCK 5 PLAN VAP168 DISTRICT LOT OGT NEW WESTMINSTER LAND DISTRICT EXCEPT PLAN LECKIE BUILDING.	56,113.49
580-157-19-0000	LOT 9 BLOCK 6 PLAN VAP168 DISTRICT LOT OGT NWD EXCEPT PLAN 15178 THE E 1/2 OF LOT 9.	8,390.58
580-157-25-0000	LOT 10 BLOCK 6 PLAN VAP168 DISTRICT LOT OGT NWD THE W 1/2 OF LOT 10.	9,903.02
580-157-35-0000	LOT A BLOCK 6 PLAN EPP59007 NWD	62,342.49
580-157-45-0001	LOT 1 PLAN LMS2240 DISTRICT LOT OGT NEW WESTMINSTER UNDIV 1620/24518 SHARE IN COM PROP THEREIN.	3,551.63
580-157-45-0002	LOT 2 PLAN LMS2240 DISTRICT LOT OGT NEW WESTMINSTER UNDIV 1217/24518 SHARE IN COM PROP THEREIN.	2,858.78
580-157-45-0003	LOT 3 PLAN LMS2240 DISTRICT LOT OGT NEW WESTMINSTER UNDIV 722/24518 SHARE IN COM PROP THEREIN.	797.75
580-157-50-0000	LOT J BLOCK 5 PLAN LMP52319 DISTRICT LOT OGT NWD	15,281.82
580-157-50-5501	LOT J BLOCK 5 PLAN LMP52319 DISTRICT LOT OGT NWD	16,609.58
580-157-50-5502	BLOCK 5 PLAN LMP52319 DISTRICT LOT OGT NWD	4,108.96
580-157-61-0000	PARCEL A BLOCK 6 PLAN EPP73243 DISTRICT LOT OGT NWD GROUP 1	21,381.88
580-157-80-0000	LOT 2 BLOCK 5 PLAN VAP168 DISTRICT LOT OGT NWD THE W 1/2 OF LOT 2.	1,454.53
580-157-88-0000	LOT 2 BLOCK 5 PLAN VAP168 DISTRICT LOT OGT NEW WESTMINSTER PART E 1/2 GASTOWN HOTEL.	2,395.43
580-157-95-0000	LOT 16 BLOCK 6 PLAN VAP168 DISTRICT LOT OGT NEW WESTMINSTER	14,514.67
580-157-96-0000	LOT 1 BLOCK 5 PLAN VAP168 DISTRICT LOT OGT NEW WESTMINSTER EX PL OF LEASE AREA PTN LOT 1 LMP33780.	6,920.75
580-172-04-0000	LOT 7 BLOCK 2 PLAN VAP168 DISTRICT LOT OGT NEW WESTMINSTER DOMINION HOTEL.	10,257.09
580-172-07-0000	LOT 7 BLOCK 1 PLAN VAP168 DISTRICT LOT OGT NEW WESTMINSTER	24,331.36
580-172-14-0000	LOT 6 BLOCK 2 PLAN VAP168 DISTRICT LOT OGT NEW WESTMINSTER EX PL BSMT/MAIN/2ND FLRS LMP 41126/41127/41128.	17,069.66
580-172-17-0000	LOT 8 BLOCK 1 PLAN VAP168 DISTRICT LOT OGT NWD THE W 1/2 OF LOT 8.	13,766.10
580-172-32-0000	LOT A PLAN BCP27174 DISTRICT LOT OGT NEW WESTMINSTER GROUP 1.	12,230.70
580-172-41-0000	LOT A PLAN LMP51917 DISTRICT LOT OGT NWD	27,739.83
580-172-42-0000	LOT B PLAN BCP27174 DISTRICT LOT OGT NEW WESTMINSTER GROUP 1.	5,064.07
580-172-60-0001	LOT 1 PLAN BCS3229 DISTRICT LOT OGT NWD TOGETHER WITH AN INTEREST IN THE COMMON PROPERTY IN PROPORTION TO THE UNIT ENTITLEMENT OF THE STRATA LOT AS SHOWN ON FORM V.	2,370.30
580-172-	LOT 4 PLAN BCS3229 DISTRICT LOT OGT NWD TOGETHER WITH AN	890.64

60-0004	INTEREST IN THE COMMON PROPERTY IN PROPORTION TO THE UNIT ENTITLEMENT OF THE STRATA LOT AS SHOWN ON FORM V.	
580-172-60-0051	STRATA LOT 51 PLAN BCS3229 DISTRICT LOT OGT NWD GROUP 1 TOGETHER WITH AN INTEREST IN THE COMMON PROPERTY IN PROPORTION TO THE UNIT ENTITLEMENT OF THE STRATA LOT AS SHOWN ON FORM 1 OR V AS APPROPRIATE	2,018.42
580-172-60-0052	STRATA LOT 52 PLAN BCS3229 DISTRICT LOT OGT NWD GROUP 1 TOGETHER WITH AN INTEREST IN THE COMMON PROPERTY IN PROPORTION TO THE UNIT ENTITLEMENT OF THE STRATA LOT AS SHOWN ON FORM 1 OR V AS APPROPRIATE	3,079.53
580-172-80-0000	BLOCK 2 PLAN BCP29043 DISTRICT LOT OGT NWD PARCEL Y ASP BCP42856.	22,370.87
580-172-81-0000	LOT 11 BLOCK 1 PLAN VAP168 DISTRICT LOT OGT NEW WESTMINSTER	3,852.15
580-172-84-0014	STRATA LOT 14 PLAN BCS3647 DISTRICT LOT OGT GROUP 1 NEW WESTMINSTER LAND DISTRICT TOGETHER WITH AN INTEREST IN THE COMMON PROPERTY IN PROPORTION TO THE UNIT ENTITLEMENT OF THE STRATA LOT AS SHOWN ON FORM V	634.92
580-172-84-0015	STRATA LOT 15 PLAN BCS3647 DISTRICT LOT OGT GROUP 1 NEW WESTMINSTER LAND DISTRICT TOGETHER WITH AN INTEREST IN THE COMMON PROPERTY IN PROPORTION TO THE UNIT ENTITLEMENT OF THE STRATA LOT AS SHOWN ON FORM V	398.55
580-172-84-0032	STRATA LOT 32 PLAN BCS3647 DISTRICT LOT OGT GROUP 1 NEW WESTMINSTER LAND DISTRICT TOGETHER WITH AN INTEREST IN THE COMMON PROPERTY IN PROPORTION TO THE UNIT ENTITLEMENT OF THE STRATA LOT AS SHOWN ON FORM V	287.74
580-172-92-0000	LOT Z BLOCK 2 PLAN BCP29042 DISTRICT LOT OGT NEW WESTMINSTER	19,878.17
580-172-95-0000	BLOCK 1 PLAN BCP29066 DISTRICT LOT OGT NEW WESTMINSTER PARCEL A GROUP 1.	32,618.12
580-178-05-0000	LOT B BLOCK 2 PLAN VAP19896 DISTRICT LOT 196 NWD EXCEPT PLAN 17279 & 17280.	2,315.66
580-178-24-0001	LOT 1 PLAN LMS669 DISTRICT LOT 196 NEW WESTMINSTER UNDIV 510/20362 SHARE IN COM PROP THEREIN.	794.47
580-178-38-0001	LOT 1 PLAN LMS1627 DISTRICT LOT 196 NEW WESTMINSTER UNDIV 2964/13884 SHARE IN COM PROP THEREIN.	2,855.51
580-178-43-0000	LOT 6 BLOCK 2 PLAN VAP184 DISTRICT LOT 196 NEW WESTMINSTER	2,549.52
580-178-48-0000	LOT A BLOCK 7 PLAN BCP26660 DISTRICT LOT 196 NWD GROUP 1.	4,913.26
580-178-53-0000	LOT 7 BLOCK 2 PLAN VAP184 DISTRICT LOT 196 NEW WESTMINSTER GRAND TRUNK ROOMS.	974.16
580-178-56-0000	LOT 5 BLOCK 7 PLAN VAP184 DISTRICT LOT 196 NWD GROUP EXC PRT SHOWN AS ROW ON REF PL 1441	4,964.63
580-178-66-0000	LOT 6 BLOCK 7 PLAN VAP184 DISTRICT LOT 196 NWD THAT PT OF LOT 6 LYING N OF THE RIGHT OF WAY IN REF PL 1441.	832.39
580-178-75-0000	LOT A BLOCK 2 PLAN EPP63989 DISTRICT LOT 196 NWD GROUP 1.	8,390.58
580-178-76-0000	LOT 7 BLOCK 7 PLAN VAP184 DISTRICT LOT 196 NWD THAT PT OF LOT 7 LYING N OF RIGHT OF WAY SHOWN ON RF PLAN 1441 LOT 8	1,052.37

	BLOCK 7 PLAN VAP184 DISTRICT LOT 196 NEW WESTMINSTER LAND DISTRICT THAT PT OF LOT 8 LYING N OF RIGHT OF WAY SHOWN ON REF PL 1441.	
580-178-86-0000	BLOCK 7 PLAN LMP49251 DISTRICT LOT 196 NEW WESTMINSTER PARCEL E.	692.57
589-138-04-0000	LOT B BLOCK 12 PLAN VAP15725 DISTRICT LOT 541 NWD	27,348.61
589-148-06-0000	LOT 1&2 BLOCK 11 PLAN VAP210 DISTRICT LOT 541 NEW WESTMINSTER LAND DISTRICT.	16,407.41
589-148-30-0000	LOT 3&4 BLOCK 11 PLAN VAP210 DISTRICT LOT 541 NEW WESTMINSTER LAND DISTRICT.	8,021.54
589-148-42-0000	LOT 6 BLOCK 11 PLAN VAP210 DISTRICT LOT 541 NWD LOT 5 BLOCK 11 PLAN VAP210 DISTRICT LOT 541 NEW WESTMINSTER LAND DISTRICT.	6,798.36
589-148-95-0000	LOT 14 TO 19 BLOCK 10 PLAN VAP210 DISTRICT LOT 541 NEW WESTMINSTER LAND DISTRICT.	10,359.82
589-148-96-0000	LOT 9 BLOCK 11 PLAN VAP210 DISTRICT LOT 541 NWD LOT 9 AMD (REF PLAN 1590) LOT 7 BLOCK 11 PLAN VAP210 DISTRICT LOT 541 NEW WESTMINSTER LAND DISTRICT LOT C BLOCK 11 PLAN 218 DISTRICT LOT 541 NEW WESTMINSTER LAND DISTRICT C OF LOTS 10 & 11 LOT 8 BLOCK 11 PLAN VAP210 DISTRICT LOT 541 NEW WESTMINSTER LAND DISTRICT.	7,741.45
589-157-04-0000	LOT 8 BLOCK 4 PLAN VAP168 DISTRICT LOT OGT NEW WESTMINSTER EXCEPT PLAN S 25 FT OF THE W 55 FT CAMBIE HOTEL.	14,254.58
589-157-07-0000	LOT F BLOCK 5 PLAN 13118 DISTRICT LOT OGT NEW WESTMINSTER	21,191.73
589-157-57-5502	LOT K BLOCK 5 PLAN BCP203 DISTRICT LOT OGT NWD	22,242.48
589-157-95-0000	LOT G BLOCK 5 PLAN VAP21155 DISTRICT LOT OGT NWD	7,910.84
589-172-05-0000	LOT B BLOCK 2 PLAN VAP205 DISTRICT LOT OGT NWD AMD OF LOT 8;.	1,341.64
589-172-15-0000	LOT A BLOCK 2 PLAN VAP205 DISTRICT LOT OGT NWD AMD OF LOT 8;.	1,996.56
589-172-20-0001	LOT 1 PLAN BCS4367 DISTRICT LOT OGT NWD GROUP 1 TOGETHER WITH AN INTEREST IN THE COMMON PROPERTY IN PROPORTION TO THE UNIT ENTITLEMENT OF THE STRATA LOT AS SHOWN ON FORM 1 OR V AS APPROPRIATE.	1,198.81
589-172-20-0002	LOT 2 PLAN BCS4367 DISTRICT LOT OGT NWD GROUP 1 TOGETHER WITH AN INTEREST IN THE COMMON PROPERTY IN PROPORTION TO THE UNIT ENTITLEMENT OF THE STRATA LOT AS SHOWN ON FORM 1 OR V AS APPROPRIATE.	1,187.88
589-172-20-0003	LOT 3 PLAN BCS4367 DISTRICT LOT OGT NWD GROUP 1 TOGETHER WITH AN INTEREST IN THE COMMON PROPERTY IN PROPORTION TO THE UNIT ENTITLEMENT OF THE STRATA LOT AS SHOWN ON FORM 1 OR V AS APPROPRIATE.	1,209.74
589-172-20-0004	LOT 4 PLAN BCS4367 DISTRICT LOT OGT NWD GROUP 1 TOGETHER WITH AN INTEREST IN THE COMMON PROPERTY IN PROPORTION TO THE UNIT ENTITLEMENT OF THE STRATA LOT AS	1,586.76

	SHOWN ON FORM 1 OR V AS APPROPRIATE.	
589-172-36-0000	LOT 6 BLOCK 3 PLAN VAP168 DISTRICT LOT OGT NWD EXC THE W 44 FT.	2,857.69
589-172-45-0000	BLOCK 2 PLAN VAP168 DISTRICT LOT OGT NWD PARCEL A GROUP 1 (REF PLAN 1457) OF LOT 11.	1,908.59
589-172-46-0000	LOT 5 BLOCK 3 PLAN VAP168 DISTRICT LOT OGT NWD HILDON HOTEL.	2,001.53
589-172-67-0000	LOT A BLOCK 2 PLAN EPP80295 DISTRICT LOT OGT NWD	12,777.11
589-172-70-0000	PLAN VAP168 NEW WESTMINSTER LAND DISTRICT LOT 1 EX PT IN REF PL 132 & 2 & 3 & E1/2 AND W PT 4 BLK 3 OGT VAP168.	15,639.06
589-172-85-0000	LOT 14 BLOCK 2 PLAN VAP168 DISTRICT LOT OGT NWD THE E 26 FT OF LOT 14.	4,567.94
589-178-05-0001	LOT 1 PLAN LMS2854 DISTRICT LOT 196 NEW WESTMINSTER GROUP 1 UNDIV 63/4285 SHARE IN COM PROP THEREIN.	946.37
589-178-05-0003	LOT 3 PLAN LMS2854 DISTRICT LOT 196 NEW WESTMINSTER UNDIV 35/4285 SHARE IN COM PROP THEREIN.	661.99
589-178-05-0004	LOT 4 PLAN LMS2854 DISTRICT LOT 196 NEW WESTMINSTER UNDIV 42/4285 SHARE IN COM PROP THEREIN.	712.07
589-178-05-0008	LOT 8 PLAN LMS2854 DISTRICT LOT 196 NEW WESTMINSTER UNDIV 53/4285 SHARE IN COM PROP THEREIN.	566.4
589-178-08-0001	LOT 1 PLAN LMS2636 DISTRICT LOT 196 NEW WESTMINSTER UNDIV 15/8640 SHARE IN COM PROP THEREIN.	284.68
589-178-08-0002	LOT 2 PLAN LMS2636 DISTRICT LOT 196 NEW WESTMINSTER UNDIV 25/8640 SHARE IN COM PROP THEREIN.	309.37
589-178-08-0005	LOT 5 PLAN LMS2636 DISTRICT LOT 196 NEW WESTMINSTER UNDIV 16/8640 SHARE IN COM PROP THEREIN.	300.63
589-178-08-0006	LOT 6 PLAN LMS2636 DISTRICT LOT 196 NEW WESTMINSTER UNDIV 20/8640 SHARE IN COM PROP THEREIN.	373.08
589-178-08-0007	LOT 7 PLAN LMS2636 DISTRICT LOT 196 NEW WESTMINSTER UNDIV 17/8640 SHARE IN COM PROP THEREIN.	322.71
589-178-08-0008	LOT 8 PLAN LMS2636 DISTRICT LOT 196 NEW WESTMINSTER UNDIV 22/8640 SHARE IN COM PROP THEREIN.	395.16
589-178-08-0009	LOT 9 PLAN LMS2636 DISTRICT LOT 196 NEW WESTMINSTER UNDIV 17/8640 SHARE IN COM PROP THEREIN.	322.71
589-178-08-0010	STRATA LOT 10 PLAN LMS2636 DISTRICT LOT 196 NWD GROUP 1 TOGETHER WITH AN INTEREST IN THE COMMON PROPERTY IN PROPORTION TO THE UNIT ENTITLEMENT OF THE STRATA LOT AS SHOWN ON FORM 1	161.41
589-178-08-0011	STRATA LOT 11 PLAN LMS2636 DISTRICT LOT 196 NWD GROUP 1 TOGETHER WITH AN INTEREST IN THE COMMON PROPERTY IN PROPORTION TO THE UNIT ENTITLEMENT OF THE STRATA LOT AS SHOWN ON FORM 1	229.38
589-178-08-0012	LOT 12 PLAN LMS2636 DISTRICT LOT 196 NEW WESTMINSTER UNDIV 12/8640 SHARE IN COM PROP THEREIN.	226.32
589-178-08-0013	LOT 13 PLAN LMS2636 DISTRICT LOT 196 NEW WESTMINSTER UNDIV 26/8640 SHARE IN COM PROP THEREIN.	361.17
589-178-08-0014	LOT 14 PLAN LMS2636 DISTRICT LOT 196 NEW WESTMINSTER UNDIV 65/8640 SHARE IN COM PROP THEREIN.	756.22

589-178-08-0015	LOT 15 PLAN LMS2636 DISTRICT LOT 196 NEW WESTMINSTER UNDIV 09/8640 SHARE IN COM PROP THEREIN.	192.88
589-178-08-0016	LOT 16 PLAN LMS2636 DISTRICT LOT 196 NEW WESTMINSTER UNDIV 09/8640 SHARE IN COM PROP THEREIN.	192.88
589-178-08-0017	LOT 17 PLAN LMS2636 DISTRICT LOT 196 NEW WESTMINSTER UNDIV 10/8640 SHARE IN COM PROP THEREIN.	194.08
589-178-08-0018	LOT 18 PLAN LMS2636 DISTRICT LOT 196 NEW WESTMINSTER UNDIV 10/8640 SHARE IN COM PROP THEREIN.	196.49
589-178-93-0001	STRATA LOT 1 PLAN BCS2025 DISTRICT LOT 196 GROUP 1 NEW WESTMINSTER LAND DISTRICT TOGETHER WITH AN INTEREST IN THE COMMON PROPERTY IN PROPORTION TO THE UNIT ENTITLEMENT OF THE STRATA LOT AS SHOWN ON FORM 1 OR V AS APPROPRIATE	2,646.78
589-178-93-0003	LOT 3 PLAN BCS2025 DISTRICT LOT 196 NEW WESTMINSTER GROUP 1.	1,042.54
589-178-93-0004	LOT 4 PLAN BCS2025 DISTRICT LOT 196 NEW WESTMINSTER GROUP 1.	1,042.54
589-178-93-0005	LOT 5 PLAN BCS2025 DISTRICT LOT 196 NEW WESTMINSTER GROUP 1.	1,399.89
589-178-93-0006	LOT 6 PLAN BCS2025 DISTRICT LOT 196 NEW WESTMINSTER GROUP 1.	367.07
589-178-93-0009	STRATA LOT 9 PLAN BCS2025 DISTRICT LOT 196 NWD GROUP 1 TOGETHER WITH AN INTEREST IN THE COMMON PROPERTY IN PROPORTION TO THE UNIT ENTITLEMENT OF THE STRATA LOT AS SHOWN ON FORM V	1,373.66
589-178-93-0010	LOT 10 PLAN BCS2025 DISTRICT LOT 196 NEW WESTMINSTER GROUP 1.	1,485.13
589-178-93-0013	LOT 13 PLAN BCS2025 DISTRICT LOT 196 NEW WESTMINSTER GROUP 1.	607.6
589-178-93-0015	LOT 15 PLAN BCS2025 DISTRICT LOT 196 NEW WESTMINSTER GROUP 1.	2,016.23
589-178-93-0018	LOT 18 PLAN BCS2025 DISTRICT LOT 196 NEW WESTMINSTER GROUP 1.	1,245.80
589-178-93-0021	LOT 21 PLAN BCS2025 DISTRICT LOT 196 NEW WESTMINSTER GROUP 1.	662.24
589-178-93-0033	LOT 33 PLAN BCS2025 DISTRICT LOT 196 NEW WESTMINSTER GROUP 1.	1,185.70
589-178-93-0079	LOT 79 PLAN BCS2025 DISTRICT LOT 196 NEW WESTMINSTER GROUP 1.	245.66
589-178-93-0085	LOT 85 PLAN BCS2025 DISTRICT LOT 196 NEW WESTMINSTER GROUP 1.	1,019.59
589-178-93-0094	LOT 94 PLAN BCS2025 DISTRICT LOT 196 NEW WESTMINSTER GROUP 1.	251.78
589-178-93-0095	LOT 95 PLAN BCS2025 DISTRICT LOT 196 NWD BCAGROUP 1 TOGETHER WITH AN INTEREST IN THE COMMON PROPERTY IN PROPORTION TO THE UNIT ENTITLEMENT OF THE STRATA LOT AS SHOWN ON FORM V	1,155.10
589-178-93-0104	LOT 104 PLAN BCS2025 DISTRICT LOT 196 NEW WESTMINSTER GROUP 1.	850.2
589-178-	LOT 114 PLAN BCS2025 DISTRICT LOT 196 NEW WESTMINSTER	2,448.98

93-0114	GROUP 1.	
589-178- 93-0115	LOT 115 PLAN BCS2025 DISTRICT LOT 196 NEW WESTMINSTER GROUP 1.	1,665.44
589-178- 93-0116	LOT 116 PLAN BCS2025 DISTRICT LOT 196 NEW WESTMINSTER GROUP 1.	386.96

EXPLANATION**2025 Hastings Crossing Business
Improvement Area Rate By-law**

Enactment of the attached by-law will impose a tax for 2025, on qualifying properties within the Hastings Crossing Business Improvement Area. This is the fifth levying By-law for this third-term BIA.

Director of Legal Services
June 3, 2025

BY-LAW NO.

**A By-law to levy rates on qualifying real property
in the Hastings Crossing Business Improvement Area**

PREAMBLE

Under section 456 of the *Vancouver Charter*, Council has designated an area of the City known as Hastings Crossing, as a Business Improvement Area.

Council, by by-law, has established the maximum amount of money it will grant to an applicant, for the planning and implementation of a business promotion scheme in the Hastings Crossing Business Improvement Area.

Council has granted money to the Hastings Crossing Business Improvement Association.

The *Vancouver Charter* empowers Council to recover such money by the levy and imposition of a tax rate on land and improvements within the Business Improvement Area, which fall or would fall within Class 5 or 6 as described in section 459 of the *Vancouver Charter*, and as so interpreted by the British Columbia Assessment Authority.

THE COUNCIL OF THE CITY OF VANCOUVER, in public meeting, enacts as follows:

1. The citation for this by-law is the "Hastings Crossing Business Improvement Area 2025 Rate By-law".
2. Council hereby imposes a tax of \$316,000.00 on the various properties described in Schedule A, attached to and forming part of this by-law, and levies each such property with that portion of the tax set opposite it in Schedule A, which tax will be in the real property tax roll for 2025, and will be payable to and collected by the Collector of Taxes in the same manner as other rates on such tax roll.
3. This by-law is to come into force and take effect on the date of its enactment.

ENACTED by Council this day of , 2025

Mayor

City Clerk

Schedule A
Hastings Crossing BIA 2025 Levies

Folio	Legal Description	BIA Levy
138-590-54-0000	LOT 1 PLAN BCP49643 DISTRICT LOT 541 NWD GROUP 1.	1,262.82
148-590-46-0000	LOT A BLOCK 26 PLAN VAP210 DISTRICT LOT 541 NWD (SEE 374692L) OF LOTS 19 & 20.	1,098.17
157-589-56-0000	LOT D BLOCK 4 PLAN VAP168 DISTRICT LOT OGT NWD OF LOT 9 & 10.	899.3
160-592-06-0000	LOT 2 BLOCK 39 PLAN VAP8049 DISTRICT LOT 541 NWD OF LOT N	13,273.88
172-589-01-0000	LOT W BLOCK 4 PLAN BCP23522 DISTRICT LOT OGT NWD EXCEPT PLAN BCP33981 BCP33982 & BCP41793.	0
172-589-03-0000	BLOCK 4 PLAN BCP41793 DISTRICT LOT OGT NWD AIR SPACE PARCEL 4.	2,900.91
172-589-15-0000	BLOCK 4 PLAN BCP41793 DISTRICT LOT OGT NWD AIR SPACE PARCEL 5.	3,259.50
172-589-25-0000	BLOCK 4 PLAN BCP41793 DISTRICT LOT OGT NWD AIR SPACE PARCEL 8.	2,900.91
172-589-45-0000	BLOCK 4 PLAN BCP41793 DISTRICT LOT OGT NWD AIR SPACE PARCEL 11.	13,443.05
178-589-55-0000	LOT 1 BLOCK 3 PLAN EPP88209 DISTRICT LOT OGT NWD OF LOT 17	843.47
178-589-68-0001	LOT 1 PLAN VAS1346 DISTRICT LOT 196 NEW WESTMINSTER UNDIV 890/11662 SHARE IN COM PROP THEREIN.	432.73
178-589-68-0002	LOT 2 PLAN VAS1346 DISTRICT LOT 196 NEW WESTMINSTER UNDIV 790/11662 SHARE IN COM PROP THEREIN.	370.19
178-589-68-0003	LOT 3 PLAN VAS1346 DISTRICT LOT 196 NEW WESTMINSTER UNDIV 802/11662 SHARE IN COM PROP THEREIN.	374.52
186-590-46-0000	BLOCK 12 PLAN VAP184 DISTRICT LOT 196 NEW WESTMINSTER LAND DISTRICT LOT 27 S 50FT & 28.	522.6
190-579-07-0000	LOT 1 TO 3 BLOCK 3 PLAN VAP184 DISTRICT LOT 196 NEW WESTMINSTER LAND DISTRICT.	6,449.11
190-579-34-0000	LOT 6 BLOCK 4 PLAN VAP184 DISTRICT LOT 196 NEW WESTMINSTER	506.32
190-579-35-0000	LOT 4 BLOCK 3 PLAN VAP184 DISTRICT LOT 196 NEW WESTMINSTER MAIN HOTEL/ROOMS.	215.29
190-579-47-0000	BLOCK 3 PLAN EPP83094 DISTRICT LOT 196 NWD BCAGROUP 1 AIRSPACEPARCELNUMBER 1 AIR SPACE PL	178.3
190-580-07-0000	LOT 2 BLOCK 6 PLAN VAP184 DISTRICT LOT 196 NEW WESTMINSTER LOT 1 BLOCK 6 PLAN VAP184 DISTRICT LOT 196 NEW WESTMINSTER LAND DISTRICT NO. 5 ORANGE.	631.65
190-580-33-0001	LOT 1 BLOCK 6 PLAN EPS4895 DISTRICT LOT 196 NWD TOGETHER WITH AN INTEREST IN THE COMMON PROPERTY IN PROPORTION TO THE UNIT ENTITLEMENT OF THE STRATA LOT AS SHOWN ON FORM V	472.17
190-580-	LOT 2 BLOCK 6 PLAN EPS4895 DISTRICT LOT 196 NWD TOGETHER	235.88

33-0002	WITH AN INTEREST IN THE COMMON PROPERTY IN PROPORTION TO THE UNIT ENTITLEMENT OF THE STRATA LOT AS SHOWN ON FORM V	
190-580-47-0000	LOT 5 BLOCK 6 PLAN VAP184 DISTRICT LOT 196 NEW WESTMINSTER	495.2
190-580-57-0000	LOT 6 BLOCK 6 PLAN VAP184 DISTRICT LOT 196 NEW WESTMINSTER PID.	351.05
190-580-77-0000	LOT 8 BLOCK 6 PLAN VAP184 DISTRICT LOT 196 NWD EXCEPT PLAN 18995	219.39
190-580-97-0000	LOT 9 & 10 BLOCK 6 PLAN VAP184 DISTRICT LOT 196 NEW WESTMINSTER LAND DISTRICT.	1,261.75
190-589-07-0000	LOT A BLOCK 9 PLAN EPP132207 DISTRICT LOT 196 NWD GROUP 1	2,746.27
190-589-65-0000	LOT 6 TO 8 BLOCK 9 PLAN VAP184 DISTRICT LOT 196 NEW WESTMINSTER LAND DISTRICT.	1,531.50
190-589-80-0000	BLOCK 10 PLAN LMP29824 DISTRICT LOT 196 NEW WESTMINSTER PARCEL A	333.97
579-190-20-0000	LOT A BLOCK 4 PLAN VAP184 DISTRICT LOT 196 NEW WESTMINSTER	2,375.13
579-190-98-0000	LOT 20 BLOCK 4 PLAN VAP184 DISTRICT LOT 196 NEW WESTMINSTER LOT 21 BLOCK 4 PLAN 194 DISTRICT LOT 196 NEW WESTMINSTER LAND DISTRICT LOT 19 BLOCK 4 PLAN VAP184 DISTRICT LOT 196 NEW WESTMINSTER LAND DISTRICT.	2,103.11
580-190-01-0000	LOT 10 BLOCK 4 PLAN VAP184 DISTRICT LOT 196 NEW WESTMINSTER LOT 9 BLOCK 4 PLAN VAP184 DISTRICT LOT 196 NEW WESTMINSTER LAND DISTRICT.	2,187.30
580-190-51-0001	STRATA LOT 1 PLAN BCS1454 DISTRICT LOT 196 NWD GROUP 1 TOGETHER WITH AN INTEREST IN THE COMMON PROPERTY IN PROPORTION TO THE UNIT ENTITLEMENT OF THE STRATA LOT AS SHOWN ON FORM V	295.85
580-190-61-0000	LOT 17 BLOCK 4 PLAN VAP184 DISTRICT LOT 196 NEW WESTMINSTER YORK ROOMS.	384.33
580-190-91-0000	LOT 18 BLOCK 4 PLAN VAP184 DISTRICT LOT 196 NEW WESTMINSTER	831.16
589-157-14-0000	LOT 7 BLOCK 4 PLAN VAP168 DISTRICT LOT OGT NWD GROUP 1 THE W 1/2.	2,102.23
589-186-18-0000	BLOCK 9 PLAN BCP39487 DISTRICT LOT 196 NWD PARCEL C GROUP 1.	2,967.62
589-186-28-0000	LOT 31 & 32 BLOCK 9 PLAN VAP184 DISTRICT LOT 196 NEW WESTMINSTER LAND DISTRICT.	2,069.39
589-186-64-0000	LOT 40 BLOCK 9 PLAN VAP184 DISTRICT LOT 196 NEW WESTMINSTER	1,020.02
589-186-86-0001	LOT 1 BLOCK 9 PLAN EPS3663 DISTRICT LOT 196 NWD GROUP 1 TOGETHER WITH AN INTEREST IN THE COMMON PROPERTY IN PROPORTION TO THE UNIT ENTITLEMENT OF THE STRATA LOT AS SHOWN ON FORM 1 OR V AS APPROPRIATE.	273.61
589-186-86-0002	LOT 2 BLOCK 9 PLAN EPS3663 DISTRICT LOT 196 NWD GROUP 1 TOGETHER WITH AN INTEREST IN THE COMMON PROPERTY IN PROPORTION TO THE UNIT ENTITLEMENT OF THE STRATA LOT AS	426.9

	SHOWN ON FORM 1 OR V AS APPROPRIATE.	
590-138-05-0000	LOT 18 BLOCK 12 PLAN VAP210 DISTRICT LOT 541 NWD LOT 19 BLOCK 12 PLAN VAP210 DISTRICT LOT 541 NEW WESTMINSTER LAND DISTRICT LOT 20 BLOCK 12 PLAN VAP210 DISTRICT LOT 541 NEW WESTMINSTER LAND DISTRICT.	4,609.36
590-138-06-0000	LOT 1 BLOCK 25 PLAN VAP210 DISTRICT LOT 541 NEW WESTMINSTER LOT 2 BLOCK 25 PLAN VAP210 DISTRICT LOT 541 NEW WESTMINSTER LAND DISTRICT LOT 3 W 3' BLOCK 25 PLAN VAP210 DISTRICT LOT 541 NEW WESTMINSTER LAND DISTRICT.	4,367.84
590-138-35-0000	LOT 17 BLOCK 12 PLAN VAP210 DISTRICT LOT 541 NEW WESTMINSTER	1,458.00
590-138-36-0000	LOT 4 BLOCK 25 DISTRICT LOT 541 NEW WESTMINSTER SUBSIDY LOT VAP210 LOT 5 BLOCK 25 PLAN VAP210 DISTRICT LOT 541 NEW WESTMINSTER LAND DISTRICT LOT 3 BLOCK 25 PLAN VAP210 DISTRICT LOT 541 NEW WESTMINSTER LAND DISTRICT EX W 3FT.	4,471.88
590-138-47-0000	LOT C BLOCK 12 PLAN VAP21119 DISTRICT LOT 541 NWD	3,020.83
590-138-56-0000	LOT 6 BLOCK 25 PLAN VAP210 DISTRICT LOT 541 NEW WESTMINSTER	1,494.33
590-138-69-0000	LOT 13 & 14 BLOCK 12 PLAN VAP210 DISTRICT LOT 541 NEW WESTMINSTER LAND DISTRICT.	2,934.58
590-138-70-0000	LOT 7 & 8 BLOCK 25 PLAN VAP210 DISTRICT LOT 541 NEW WESTMINSTER LAND DISTRICT.	4,134.34
590-138-96-0000	LOT 10 BLOCK 25 PLAN VAP210 DISTRICT LOT 541 NEW WESTMINSTER LOT 9 BLOCK 25 PLAN VAP210 DISTRICT LOT 541 NEW WESTMINSTER LAND DISTRICT.	2,314.37
590-148-04-0000	LOT 1 BLOCK 26 PLAN VAP210 DISTRICT LOT 541 NEW WESTMINSTER LOT 2 BLOCK 26 PLAN VAP210 DISTRICT LOT 541 LOT 4 BLOCK 26 PLAN VAP210 DISTRICT LOT 541 LOT 3 BLOCK 26 PLAN VAP210 DISTRICT LOT 541.	7,203.62
590-148-07-0000	LOT 24 BLOCK 11 PLAN VAP210 DISTRICT LOT 541 NWD LOT 25 BLOCK 11 PLAN VAP210 DISTRICT LOT 541 NEW WESTMINSTER LAND DISTRICT.	2,962.26
590-148-23-0000	LOT 23 BLOCK 11 PLAN VAP210 DISTRICT LOT 541 NEW WESTMINSTER	1,698.85
590-148-35-0000	PLAN VAP210 NEW WESTMINSTER LAND DISTRICT LOTS 20 TO 22 BLK 11 DL 541 PLN VAP210.	4,207.57
590-148-44-0000	LOT 5 BLOCK 26 PLAN VAP210 DISTRICT LOT 541 NEW WESTMINSTER EXCEPT PLAN 18958X.	1,459.63
590-148-47-0000	LOT 19 BLOCK 11 PLAN VAP210 DISTRICT LOT 541 NEW WESTMINSTER	2,584.41
590-148-54-0000	LOT 6 BLOCK 26 PLAN VAP210 DISTRICT LOT 541 NEW WESTMINSTER	1,455.81
590-148-55-0000	LOT 18 BLOCK 11 PLAN VAP210 DISTRICT LOT 541 NEW WESTMINSTER LOT 17 BLOCK 11 PLAN VAP210 DISTRICT LOT 541 NEW WESTMINSTER LAND DISTRICT.	2,799.64
590-148-69-0000	LOT B BLOCK 11 PLAN VAP210 DISTRICT LOT 541 NWD (SEE E92117L) OF LOTS 15 & 16.	2,229.51

590-148-70-0000	LOT 7 & 8 BLOCK 26 PLAN VAP210 DISTRICT LOT 541 NEW WESTMINSTER LAND DISTRICT.	2,968.02
590-148-92-0000	LOT 1 BLOCK 26 PLAN EPP44600 DISTRICT LOT 541 NWD GROUP 1.	747.37
590-156-97-0000	LOT 13 BLOCK 11 PLAN VAP210 DISTRICT LOT 541 NWD & LOT A BLOCK 11 PLAN VAP210 DISTRICT LOT 541 NWD (SEE 415331L) OF LOTS 15 & 16 & LOT 12 BLOCK 11 PLAN VAP210 DISTRICT LOT 541 NWD EXC PT SHOWN & DESCRIBED IN ABSOULTE FEES PCLS BOOK VOLUME 9 FOLIO 894 NO.3622C & LOT 14 BLOCK 11 PLAN VAP210 DISTRICT LOT 541 NWD	11,596.48
590-157-06-0000	LOT D BLOCK 28 PLAN LMP41672 DISTRICT LOT 541 NWD	6,056.36
590-157-09-0000	LOT F BLOCK 4 PLAN BCP24070 DISTRICT LOT OGT NEW WESTMINSTER	7,607.48
590-157-22-0000	LOT 3 & 4 BLOCK 28 PLAN VAP210 DISTRICT LOT 541 NEW WESTMINSTER LAND DISTRICT.	1,456.53
590-157-27-0000	LOT Y BLOCK 4 PLAN BCP40854 DISTRICT LOT OGT NWD	8,607.81
590-157-36-0000	LOT A BLOCK 28 PLAN BCP49799 DISTRICT LOT 541 NWD GROUP 1.	3,500.94
590-157-38-0000	LOT 7 BLOCK 28 PLAN VAP210 DISTRICT LOT 541 NEW WESTMINSTER	1,485.20
590-157-48-0000	LOT 9 & 10 BLOCK 28 PLAN VAP210 DISTRICT LOT 541 NEW WESTMINSTER LAND DISTRICT.	2,921.56
590-157-54-0000	LOT 11 BLOCK 28 PLAN VAP210 DISTRICT LOT 541 NEW WESTMINSTER	897.87
590-157-58-0000	LOT 12 BLOCK 28 PLAN VAP210 DISTRICT LOT 541 NEW WESTMINSTER	2,130.51
590-157-70-0000	LOT A PLAN BCP41025 DISTRICT LOT 541 NWD GROUP 1 LOT 13 BLOCK 28 PLAN VAP210 DISTRICT LOT 541 NEW WESTMINSTER LAND DISTRICT.	4,720.48
590-157-76-0000	LOT 16 BLOCK 28 PLAN VAP210 DISTRICT LOT 541 NEW WESTMINSTER GOLDEN CROWN HOTEL LOT 17 BLOCK 28 PLAN VAP210 DISTRICT LOT 541 NEW WESTMINSTER LAND DISTRICT.	3,251.42
590-157-82-0000	LOT 18 BLOCK 28 PLAN VAP210 DISTRICT LOT 541 NEW WESTMINSTER	1,880.33
590-157-86-0000	LOT 20 BLOCK 28 PLAN VAP210 DISTRICT LOT 541 NWD EXC E 24.5 FT LOT 19 BLOCK 28 PLAN VAP210 DISTRICT LOT 541 NEW WESTMINSTER LAND DISTRICT.	1,541.99
590-157-96-0000	LOT 21 BLOCK 28 PLAN VAP210 DISTRICT LOT 541 NWD LOT 20 BLOCK 28 PLAN VAP210 DISTRICT LOT 541 NEW WESTMINSTER LAND DISTRICT E 24.5 FT.	1,392.34
590-172-04-0000	LOT 1 BLOCK 29 PLAN VAP210 DISTRICT LOT 541 NWD LOT 2 BLOCK 29 PLAN VAP210 DISTRICT LOT 541 NEW WESTMINSTER LAND DISTRICT LOT 3 BLOCK 29 PLAN VAP210 DISTRICT LOT 541 NEW WESTMINSTER LAND DISTRICT W 10 FT.	1,207.41
590-172-05-0000	LOT 1 BLOCK 3 PLAN EPP84704 DISTRICT LOT OGT NWD BCAGROUP 1 OLD GRANVILLE TOWNSITE	6,620.66
590-172-	LOT 3 BLOCK 29 PLAN VAP210 DISTRICT LOT 541 NWD EXC W 10	772.93

16-0000	FT LOT 4 BLOCK 29 PLAN VAP210 DISTRICT LOT 541 NEW WESTMINSTER LAND DISTRICT.	
590-172-21-0000	LOT 10 BLOCK 3 PLAN VAP168 DISTRICT LOT OGT NWD EXCEPT PT IN REF PL 355.	1,616.76
590-172-29-0002	LOT 2 PLAN BCS3221 DISTRICT LOT OGT NWD GROUP 1 TOGETHER WITH AN INTEREST IN THE COMMON PROPERTY IN PROPORTION TO THE UNIT ENTITLEMENT OF THE STRATA LOT AS SHOWN ON FORM V.	706.07
590-172-29-0031	LOT 31 PLAN BCS3221 DISTRICT LOT OGT NWD GROUP 1 TOGETHER WITH AN INTEREST IN THE COMMON PROPERTY IN PROPORTION TO THE UNIT ENTITLEMENT OF THE STRATA LOT AS SHOWN ON FORM I OR V AS APPROPRIATE.	268.45
590-172-29-0032	LOT 32 PLAN BCS3221 DISTRICT LOT OGT NWD GROUP 1 TOGETHER WITH AN INTEREST IN THE COMMON PROPERTY IN PROPORTION TO THE UNIT ENTITLEMENT OF THE STRATA LOT AS SHOWN ON FORM I OR V AS APPROPRIATE.	430.07
590-172-29-0034	LOT 34 PLAN BCS3221 DISTRICT LOT OGT NWD GROUP 1 TOGETHER WITH AN INTEREST IN THE COMMON PROPERTY IN PROPORTION TO THE UNIT ENTITLEMENT OF THE STRATA LOT AS SHOWN ON FORM I OR V AS APPROPRIATE.	330.4
590-172-39-0000	LOT 12 BLOCK 3 PLAN VAP168 DISTRICT LOT OGT NWD GROUP 1 EXC THE E 41 FT.	1,213.89
590-172-45-0000	BLOCK 3 PLAN VAP168 DISTRICT LOT OGT NWD E 41 FT OF LOT 12.	2,427.95
590-172-51-0000	LOT A BLOCK 3 PLAN 1193 DISTRICT LOT OGT NWD OF LOTS 13 TO 15.	652.17
590-172-57-0000	LOT B BLOCK 3 PLAN 1193 DISTRICT LOT OGT NWD OF LOTS 13 TO 15.	619.66
590-172-63-0000	LOT C BLOCK 3 PLAN 1193 DISTRICT LOT OGT NEW WESTMINSTER SUBSIDY LOT 13 TO 15.	613.88
590-172-69-0000	LOT 1 BLOCK 3 PLAN VAP15573 DISTRICT LOT OGT NWD LOT 2 BLOCK 3 PLAN VAP15573 DISTRICT LOT OGT NEW WESTMINSTER LAND DISTRICT.	5,631.85
590-172-75-0000	LOT 16 BLOCK 3 PLAN VAP168 DISTRICT LOT OGT NWD EXCEPT THE E 26 FT.	649.39
590-172-81-0000	LOT 16 BLOCK 3 PLAN VAP168 DISTRICT LOT OGT NWD GROUP 1 THE E 26 FT.	276.9
590-172-85-0000	LOT 1 BLOCK 3 PLAN EPP70154 DISTRICT LOT OGT NWD OF LOT 17.	3,490.22
590-178-05-0000	PLAN LMP49836 DISTRICT LOT 196 NEW WESTMINSTER PARCEL C.	1,256.07
590-178-06-0000	LOT 1 BLOCK 13 PLAN VAP184 DISTRICT LOT 196 NEW WESTMINSTER PORTLAND HOTEL.	416.25
590-178-14-0000	LOT 2 BLOCK 13 PLAN VAP184 DISTRICT LOT 196 NEW WESTMINSTER	345.14
590-178-21-0000	LOT 31 BLOCK 8 PLAN VAP184 DISTRICT LOT 196 NEW WESTMINSTER	554.95
590-178-22-0000	LOT 3&4 BLOCK 13 PLAN VAP184 DISTRICT LOT 196 NEW WESTMINSTER LAND DISTRICT.	186.45

590-178-29-0000	LOT 30 BLOCK 8 PLAN VAP184 DISTRICT LOT 196 GROUP 1 NEW WESTMINSTER LAND DISTRICT	554.39
590-178-34-0000	BLOCK 13 PLAN BCP22895 DISTRICT LOT 196 NEW WESTMINSTER PARCEL 1 GROUP 1.	1,029.32
590-178-60-0000	LOT 11 BLOCK 13 PLAN VAP184 DISTRICT LOT 196 NWD AMENDED (SEE 63241K).	553.18
590-178-62-0000	& LOT 1 BLOCK 13 PLAN EPP92014 DISTRICT LOT 196 NWD GROUP 1 &	2,100.11
590-178-62-7701	LOT F DISTRICT LOT 196 NWD SUBURBAN BLOCK LMP27049 LOT 12 BLOCK 13 PLAN VAP184 DISTRICT LOT 196 GROUP 1 NEW WESTMINSTER LAND DISTRICT.	62.69
590-178-89-0000	LOT 1 BLOCK 8 PLAN EPP26724 DISTRICT LOT 196 NWD GROUP 1.	492.82
590-178-95-0000	LOT 18 BLOCK 8 PLAN VAP184 DISTRICT LOT 196 NEW WESTMINSTER EVERGREEN ROOMS.	211.82
590-186-04-0000	LOT A BLOCK 12 PLAN VAP184 DISTRICT LOT 196 NWD OF LOT 27.	122.79
590-186-05-7701	LOT A BLOCK 9 PLAN EPP27574 DISTRICT LOT 196 NWD GROUP 1.	241.44
590-186-17-0000	LOT 24 BLOCK 9 PLAN VAP184 DISTRICT LOT 196 NWD AMD (SEE 67956K)	265.99
590-186-21-0000	LOT 23 BLOCK 9 PLAN VAP184 DISTRICT LOT 196 NWD AMENDED.	493.93
590-186-29-0000	BLOCK 9 PLAN VAP184 DISTRICT LOT 196 NEW WESTMINSTER LAND DISTRICT LOT 22 & LOT A OF 20 & 21.	0
590-186-32-0000	LOT 32 BLOCK 12 PLAN VAP184 DISTRICT LOT 196 NEW WESTMINSTER LOT 31 BLOCK 12 PLAN VAP184 DISTRICT LOT 196 NEW WESTMINSTER LAND DISTRICT BRANDIZ HOTEL.	755.62
590-186-35-0000	LOT 20 BLOCK 9 PLAN VAP184 DISTRICT LOT 196 NWD GROUP 1 THE E 24.542 FT OF LOT 20.	293.11
590-186-43-0000	LOT 18 BLOCK 9 PLAN VAP184 DISTRICT LOT 186 NEW WESTMINSTER WEST INN LOT 19 BLOCK 9 PLAN VAP184 DISTRICT LOT 196 NEW WESTMINSTER LAND DISTRICT WEST INN.	554.77
590-186-51-0000	LOT 17 BLOCK 9 PLAN VAP184 DISTRICT LOT 196 NEW WESTMINSTER	496.47
590-186-55-0000	LOT 16 BLOCK 9 PLAN VAP184 DISTRICT LOT 196 NEW WESTMINSTER	496.47
590-186-56-0081	STRATA LOT 81 PLAN EPS3084 DISTRICT LOT 196 NWD GROUP 1 TOGETHER WITH AN INTEREST IN THE COMMON PROPERTY IN PROPORTION TO THE UNIT ENTITLEMENT OF THE STRATA LOT AS SHOWN ON FORM V	480.51
590-186-56-0082	STRATA LOT 82 PLAN EPS3084 DISTRICT LOT 196 NWD GROUP 1 TOGETHER WITH AN INTEREST IN THE COMMON PROPERTY IN PROPORTION TO THE UNIT ENTITLEMENT OF THE STRATA LOT AS SHOWN ON FORM V	314.51
590-186-56-0083	STRATA LOT 83 PLAN EPS3084 DISTRICT LOT 196 NWD GROUP 1 TOGETHER WITH AN INTEREST IN THE COMMON PROPERTY IN PROPORTION TO THE UNIT ENTITLEMENT OF THE STRATA LOT AS SHOWN ON FORM V	169.96

590-186-56-0084	STRATA LOT 84 PLAN EPS3084 DISTRICT LOT 196 NWD GROUP 1 TOGETHER WITH AN INTEREST IN THE COMMON PROPERTY IN PROPORTION TO THE UNIT ENTITLEMENT OF THE STRATA LOT AS SHOWN ON FORM V	295.45
590-186-56-0085	STRATA LOT 85 PLAN EPS3084 DISTRICT LOT 196 NWD GROUP 1 TOGETHER WITH AN INTEREST IN THE COMMON PROPERTY IN PROPORTION TO THE UNIT ENTITLEMENT OF THE STRATA LOT AS SHOWN ON FORM V	301.41
590-186-56-0086	STRATA LOT 86 PLAN EPS3084 DISTRICT LOT 196 NWD GROUP 1 TOGETHER WITH AN INTEREST IN THE COMMON PROPERTY IN PROPORTION TO THE UNIT ENTITLEMENT OF THE STRATA LOT AS SHOWN ON FORM V	280.36
590-186-56-0087	STRATA LOT 87 PLAN EPS3084 DISTRICT LOT 196 NWD GROUP 1 TOGETHER WITH AN INTEREST IN THE COMMON PROPERTY IN PROPORTION TO THE UNIT ENTITLEMENT OF THE STRATA LOT AS SHOWN ON FORM V	396.72
590-186-56-0088	STRATA LOT 88 PLAN EPS3084 DISTRICT LOT 196 NWD GROUP 1 TOGETHER WITH AN INTEREST IN THE COMMON PROPERTY IN PROPORTION TO THE UNIT ENTITLEMENT OF THE STRATA LOT AS SHOWN ON FORM V	291.08
590-186-56-0089	STRATA LOT 89 PLAN EPS3084 DISTRICT LOT 196 NWD GROUP 1 TOGETHER WITH AN INTEREST IN THE COMMON PROPERTY IN PROPORTION TO THE UNIT ENTITLEMENT OF THE STRATA LOT AS SHOWN ON FORM V	349.06
590-186-56-0090	STRATA LOT 90 PLAN EPS3084 DISTRICT LOT 196 NWD GROUP 1 TOGETHER WITH AN INTEREST IN THE COMMON PROPERTY IN PROPORTION TO THE UNIT ENTITLEMENT OF THE STRATA LOT AS SHOWN ON FORM V	270.83
590-186-56-0091	STRATA LOT 91 PLAN EPS3084 DISTRICT LOT 196 NWD GROUP 1 TOGETHER WITH AN INTEREST IN THE COMMON PROPERTY IN PROPORTION TO THE UNIT ENTITLEMENT OF THE STRATA LOT AS SHOWN ON FORM V	49.24
590-186-74-0000	LOT 41 BLOCK 12 PLAN VAP184 DISTRICT LOT 196 NEW WESTMINSTER	564.69
590-186-78-0000	LOT 42 BLOCK 12 PLAN VAP184 DISTRICT LOT 196 NWD	224.42
590-186-78-7701	LOT 42 BLOCK 12 PLAN 184 DISTRICT LOT 196 NWD	267.58
590-186-83-7701	LOT 11 BLOCK 9 PLAN 184 DISTRICT LOT 196 NWD	226.34
590-186-97-0000	LOT 10 BLOCK 9 PLAN VAP184 DISTRICT LOT 196 NWD GROUP 1 LOT 9 BLOCK 9 PLAN VAP184 DISTRICT LOT 196 GROUP 1 NEW WESTMINSTER LAND DISTRICT.	500.76
590-190-35-0000	LOT 11 BLOCK 10 PLAN VAP184 DISTRICT LOT 196 NEW WESTMINSTER EMPRESS HOTEL.	442.75
590-190-37-0000	LOT 12 BLOCK 10 PLAN VAP184 DISTRICT LOT 196 NEW WESTMINSTER PHOENIX HOTEL.	266.22
590-190-41-0000	LOT 13 BLOCK 10 PLAN VAP184 DISTRICT LOT 196 NEW WESTMINSTER	228.94

590-190-47-0000	LOT 14 BLOCK 10 PLAN VAP184 DISTRICT LOT 196 NEW WESTMINSTER	248.2
590-190-51-0000	LOT 15 BLOCK 10 PLAN VAP184 DISTRICT LOT 196 NEW WESTMINSTER AFTON ROOMS.	275.44
590-190-55-0000	LOT 16 BLOCK 10 PLAN VAP184 DISTRICT LOT 196 NEW WESTMINSTER	248.2
590-190-59-0000	LOT 17 BLOCK 10 PLAN VAP184 DISTRICT LOT 196 NEW WESTMINSTER	327.62
590-190-65-0000	LOT 19 BLOCK 10 PLAN VAP184 DISTRICT LOT 196 NEW WESTMINSTER LOT 18 BLOCK 10 PLAN VAP184 DISTRICT LOT 196 NEW WESTMINSTER LAND DISTRICT WALTON HOTEL.	749.5
590-190-99-0000	LOT 1 BLOCK 10 PLAN EPP27580 DISTRICT LOT 196 NWD GROUP 1.	583.12
592-138-05-0000	BLOCK 25 PLAN VAP521 DISTRICT LOT 541 NWD PARCEL 1 GROUP 1 (BA199640).	2,304.44
592-138-06-0000	LOT 1 BLOCK 35 PLAN EPP75325 DISTRICT LOT 541 NWD GROUP 1.	995.96
592-138-24-0000	LOT 3 BLOCK 35 PLAN VAP210 DISTRICT LOT 541 NEW WESTMINSTER	1,460.34
592-138-34-0000	LOT 4 BLOCK 35 PLAN VAP210 DISTRICT LOT 541 NEW WESTMINSTER	1,456.49
592-138-47-7701	LOT 16 BLOCK 25 PLAN 210 DISTRICT LOT 541 NWD	454.04
592-138-52-0000	LOT 2 BLOCK 35 PLAN EPP75326 DISTRICT LOT 541 NWD GROUP 1.	466.21
592-138-70-0000	LOT 7 & 8 BLOCK 35 PLAN VAP210 DISTRICT LOT 541 NEW WESTMINSTER LAND DISTRICT.	2,915.92
592-138-94-0000	LOT 9 & 10 BLOCK 35 PLAN VAP210 DISTRICT LOT 541 NEW WESTMINSTER LAND DISTRICT.	6,427.27
592-148-05-0000	LOT 20 BLOCK 26 PLAN VAP210 DISTRICT LOT 541 NWD LOT 19 BLOCK 26 PLAN VAP210 DISTRICT LOT 541 NEW WESTMINSTER LAND DISTRICT S 75 FT.	1,917.58
592-148-06-0000	LOT 1-4 BLOCK 36 PLAN VAP210 DISTRICT LOT 541 NEW WESTMINSTER LAND DISTRICT.	6,131.50
592-148-45-0000	LOT B BLOCK 26 PLAN BCP23911 DISTRICT LOT 541 NWD GROUP 1 NTS: /O8 P8.	353.43
592-148-46-0000	LOT 5 BLOCK 36 PLAN VAP210 DISTRICT LOT 541 NWD LOT 6 BLOCK 36 PLAN VAP210 DISTRICT LOT 541 NEW WESTMINSTER LAND DISTRICT EXC E 15 FT.	1,360.90
592-148-59-0000	LOT 15 BLOCK 26 PLAN VAP210 DISTRICT LOT 541 NEW WESTMINSTER LOT 14 BLOCK 26 PLAN VAP210 DISTRICT LOT 541 NEW WESTMINSTER LAND DISTRICT.	4,443.69
592-148-75-0000	LOT 13 BLOCK 26 PLAN VAP210 DISTRICT LOT 541 NEW WESTMINSTER	1,821.95
592-148-93-0000	LOT A BLOCK 26 PLAN EPP50883 DISTRICT LOT 541 NWD GROUP 1.	4,714.52
592-148-96-0000	LOT 10 BLOCK 36 PLAN VAP210 DISTRICT LOT 541 NEW WESTMINSTER LOT 9 BLOCK 36 PLAN VAP210 DISTRICT LOT 541 NEW WESTMINSTER LAND DISTRICT.	3,207.48

592-157-07-0001	LOT 1 PLAN LMS3687 DISTRICT LOT 541 NEW WESTMINSTER UNDIV 1379/27617 SHARE IN COM PROP THEREIN.	414.98
592-157-07-0002	LOT 2 PLAN LMS3687 DISTRICT LOT 541 NEW WESTMINSTER UNDIV 771/27617 SHARE IN COM PROP THEREIN.	258.92
592-157-07-0003	LOT 3 PLAN LMS3687 DISTRICT LOT 541 NEW WESTMINSTER UNDIV 699/27617 SHARE IN COM PROP THEREIN.	237.87
592-157-07-0004	LOT 4 PLAN LMS3687 DISTRICT LOT 541 NEW WESTMINSTER UNDIV 791/27617 SHARE IN COM PROP THEREIN.	263.68
592-157-07-0005	LOT 5 PLAN LMS3687 DISTRICT LOT 541 NEW WESTMINSTER UNDIV 782/27617 SHARE IN COM PROP THEREIN.	261.7
592-157-07-0006	LOT 6 PLAN LMS3687 DISTRICT LOT 541 NEW WESTMINSTER UNDIV 538/27617 SHARE IN COM PROP THEREIN.	191.01
592-157-07-0007	LOT 7 PLAN LMS3687 DISTRICT LOT 541 NEW WESTMINSTER UNDIV 1061/27617 SHARE IN COM PROP THEREIN.	266.46
592-157-07-0008	LOT 8 PLAN LMS3687 DISTRICT LOT 541 NEW WESTMINSTER UNDIV 896/27617 SHARE IN COM PROP THEREIN.	220.4
592-157-07-0009	LOT 9 PLAN LMS3687 DISTRICT LOT 541 NEW WESTMINSTER UNDIV 1029/27617 SHARE IN COM PROP THEREIN.	258.92
592-157-07-0010	LOT 10 PLAN LMS3687 DISTRICT LOT 541 NEW WESTMINSTER UNDIV 1849/27617 SHARE IN COM PROP THEREIN.	402.67
592-157-07-0011	LOT 11 PLAN LMS3687 DISTRICT LOT 541 NEW WESTMINSTER UNDIV 1290/27617 SHARE IN COM PROP THEREIN.	398.7
592-157-07-0012	LOT 12 PLAN LMS3687 DISTRICT LOT 541 NEW WESTMINSTER UNDIV 778/27617 SHARE IN COM PROP THEREIN.	263.29
592-157-07-0013	LOT 13 PLAN LMS3687 DISTRICT LOT 541 NEW WESTMINSTER UNDIV 701/27617 SHARE IN COM PROP THEREIN.	241.05
592-157-07-0014	LOT 14 PLAN LMS3687 DISTRICT LOT 541 NEW WESTMINSTER UNDIV 1552/27617 SHARE IN COM PROP THEREIN.	464.22
592-157-07-0015	LOT 15 PLAN LMS3687 DISTRICT LOT 541 NEW WESTMINSTER UNDIV 442/27617 SHARE IN COM PROP THEREIN.	163.53
592-157-07-0016	LOT 16 PLAN LMS3687 DISTRICT LOT 541 NEW WESTMINSTER UNDIV 517/27617 SHARE IN COM PROP THEREIN.	186.64
592-157-07-0017	LOT 17 PLAN LMS3687 DISTRICT LOT 541 NEW WESTMINSTER UNDIV 2221/27617 SHARE IN COM PROP THEREIN.	626.64
592-157-07-0018	LOT 18 PLAN LMS3687 DISTRICT LOT 541 NEW WESTMINSTER UNDIV 1337/27617 SHARE IN COM PROP THEREIN.	410.22
592-157-07-0019	LOT 19 PLAN LMS3687 DISTRICT LOT 541 NEW WESTMINSTER UNDIV 1316/27617 SHARE IN COM PROP THEREIN.	405.05
592-157-07-0020	LOT 20 PLAN LMS3687 DISTRICT LOT 541 NEW WESTMINSTER UNDIV 782/27617 SHARE IN COM PROP THEREIN.	267.26
592-157-07-0021	LOT 21 PLAN LMS3687 DISTRICT LOT 541 NEW WESTMINSTER UNDIV 702/27617 SHARE IN COM PROP THEREIN.	243.83
592-157-07-0022	LOT 22 PLAN LMS3687 DISTRICT LOT 541 NEW WESTMINSTER UNDIV 1563/27617 SHARE IN COM PROP THEREIN.	472.96
592-157-07-0023	LOT 23 PLAN LMS3687 DISTRICT LOT 541 NEW WESTMINSTER UNDIV 437/27617 SHARE IN COM PROP THEREIN.	163.49
592-157-07-0024	LOT 24 PLAN LMS3687 DISTRICT LOT 541 NEW WESTMINSTER UNDIV 435/27617 SHARE IN COM PROP THEREIN.	162.54

592-157-07-0025	LOT 25 PLAN LMS3687 DISTRICT LOT 541 NEW WESTMINSTER UNDIV 1627/27617 SHARE IN COM PROP THEREIN.	488.85
592-157-07-0026	LOT 26 PLAN LMS3687 DISTRICT LOT 541 NEW WESTMINSTER UNDIV 777/27617 SHARE IN COM PROP THEREIN.	265.67
592-157-07-0027	LOT 27 PLAN LMS3687 DISTRICT LOT 541 NEW WESTMINSTER UNDIV 1345/27617 SHARE IN COM PROP THEREIN.	416.57
592-157-57-0000	LOT 35 BLOCK 28 PLAN VAP210 DISTRICT LOT 541 NWD & LOT 34 BLOCK 28 PLAN VAP210 DISTRICT LOT 541 NWD & LOT 36 BLOCK 28 PLAN VAP210 DISTRICT LOT 541 NWD	1,374.61
592-160-27-0000	LOT 24 TO 27 BLOCK 28 PLAN VAP210 DISTRICT LOT 541 NEW WESTMINSTER LAND DISTRICT.	10,007.23
592-160-97-0000	LOT 22 & 23 BLOCK 28 PLAN VAP210 DISTRICT LOT 541 NEW WESTMINSTER LAND DISTRICT HERITAGE HOUSE HOTEL.	1,682.42
592-172-05-0000	LOT D BLOCK 29 PLAN VAP210 DISTRICT LOT 541 NEW WESTMINSTER	8,400.12
592-172-25-0000	LOT 39 BLOCK 29 PLAN VAP210 DISTRICT LOT 541 NEW WESTMINSTER ARCO HOTEL.	453.6
592-172-31-0000	LOT 37&38 BLOCK 29 PLAN VAP210 DISTRICT LOT 541 NEW WESTMINSTER LAND DISTRICT.	2,811.79
592-172-51-0065	LOT 65 PLAN BCS3386 DISTRICT LOT 541 NWD GROUP 1 TOGETHER WITH AN INTEREST IN THE COMMON PROPERTY IN PROPORTION TO THE UNIT ENTITLEMENT OF THE STRATA LOT AS SHOWN ON FORM V.	308.56
592-172-51-0066	LOT 66 PLAN BCS3386 DISTRICT LOT 541 NWD GROUP 1 TOGETHER WITH AN INTEREST IN THE COMMON PROPERTY IN PROPORTION TO THE UNIT ENTITLEMENT OF THE STRATA LOT AS SHOWN ON FORM V.	181.88
592-172-51-0067	LOT 67 PLAN BCS3386 DISTRICT LOT 541 NWD GROUP 1 TOGETHER WITH AN INTEREST IN THE COMMON PROPERTY IN PROPORTION TO THE UNIT ENTITLEMENT OF THE STRATA LOT AS SHOWN ON FORM V.	208.88
592-172-57-0000	LOT B BLOCK 29 PLAN VAP210 DISTRICT LOT 541 NWD (SEE 363856L) OF LOT 31.	1,940.69

EXPLANATION

2025 Hastings North Business Improvement Area Rate By-law

Enactment of the attached by-law will impose a tax for 2025, on qualifying properties within the Hastings North Business Improvement Area. This is the first levying By-law for this fifth-term BIA.

Director of Legal Services
June 3, 2025

A By-law to levy rates on qualifying real property in the Hastings North Business Improvement Area

City Clerk

Schedule A
Hastings North BIA 2025 Levies

Folio	Legal Description	BIA Levy
235-587-95-0000	LOT 11 BLOCK 3 PLAN VAP417 DISTRICT LOT 183 NWD GROUP 1 OF BLK C LOT 12 BLOCK 3 PLAN VAP417 DISTRICT LOT 183 GROUP 1 NEW WESTMINSTER LAND DISTRICT OF BLK C LOT 10 BLOCK 3 PLAN VAP417 DISTRICT LOT 183 GROUP 1 NEW WESTMINSTER LAND DISTRICT OF BLK C.	4,304.15
250-580-03-0000	LOT C BLOCK 17 PLAN VAP12162 DISTRICT LOT 183 NWD (SEE BW391334).	15,301.79
250-587-04-0000	LOT B BLOCK D PLAN LMP12139 DISTRICT LOT 183 NWD OF LOT 3.	2,561.50
250-587-96-0000	LOT 20 BLOCK D PLAN VAP729 DISTRICT LOT 183 NWD OF LOT 3.	1,513.99
250-588-06-0000	LOT 1 & 2 OF 4 BLOCK D PLAN VAP729 DISTRICT LOT 183 NEW WESTMINSTER LAND DISTRICT.	2,036.02
250-590-97-0000	LOT A BLOCK C PLAN EPP82425 DISTRICT LOT 183 GROUP 1 NEW WESTMINSTER LAND DISTRICT & BLK D	7,200.82
251-580-54-0000	LOT 25 BLOCK 2 PLAN VAP5155 DISTRICT LOT 183 NWD PART N 1/2 EXC PRT IN EXPL PL 9673 OF BLK E.	484.43
251-580-98-0000	LOT D PLAN VAP23006 DISTRICT LOT 183 NEW WESTMINSTER BLOCK 2 OF E.	1,827.47
251-587-95-0000	LOT 11-14 OF 3 BLOCK D PLAN VAP729 DISTRICT LOT 183 NEW WESTMINSTER LAND DISTRICT.	3,996.78
251-588-95-0000	LOT 11 BLOCK D PLAN VAP729 DISTRICT LOT 183 NWD GROUP 1 OF LOT 4.	1,420.08
253-580-94-0000	LOT 16 BLOCK 27 PLAN VAP178 DISTRICT LOT 184 NWD	1,508.27
253-580-95-0000	LOT 15 BLOCK 2 PLAN VAP5155 DISTRICT LOT 183 NWD GROUP 1 EXC E 7 FT NOW ROAD OF BLK E.	840.98
253-586-09-0000	LOT C BLOCK 2 PLAN 15531 DISTRICT LOT 183 NEW WESTMINSTER	6,006.35
253-588-04-0000	LOT A BLOCK 38 PLAN 1323 DISTRICT LOT 184 NEW WESTMINSTER	1,072.32
253-588-05-0000	LOT 12 BLOCK E PLAN VAP180 DISTRICT LOT 183 NWD EXC S 10 FT & E 7 FT NOW HIGHWAYS OF LOT 4.	1,104.76
253-588-26-0000	BLOCK 38 PLAN LMP43661 DISTRICT LOT 184 NEW WESTMINSTER PARCEL 1.	1,252.77
253-588-34-0000	LOT D BLOCK 38 PLAN 1323 DISTRICT LOT 184 NEW WESTMINSTER	450.84
253-593-10-0000	LOT 1 BLOCK 48 PLAN EPP45138 DISTRICT LOT 184 NWD	1,949.56
255-577-59-0003	LOT 3 PLAN LMS3062 DISTRICT LOT 184 NEW WESTMINSTER UNDIV 568/38058 SHARE IN COMMON PROP THEREIN.	83.26
255-577-59-0010	LOT 10 PLAN LMS3062 DISTRICT LOT 184 NEW WESTMINSTER UNDIV 569/38058 SHARE IN COMMON PROP THEREIN.	26.45
255-577-59-0012	LOT 12 PLAN LMS3062 DISTRICT LOT 184 NEW WESTMINSTER UNDIV 573/38058 SHARE IN COMMON PROP THEREIN.	87.8

255-577-59-0031	LOT 31 PLAN LMS3062 DISTRICT LOT 184 NEW WESTMINSTER UNDIV 569/38058 SHARE IN COMMON PROP THEREIN.	66.69
255-577-59-0036	LOT 36 PLAN LMS3062 DISTRICT LOT 184 NEW WESTMINSTER UNDIV 562/38058 SHARE IN COMMON PROP THEREIN.	52.83
255-577-59-0038	LOT 38 PLAN LMS3062 DISTRICT LOT 184 NEW WESTMINSTER UNDIV 563/38058 SHARE IN COMMON PROP THEREIN.	37.79
255-577-96-0000	LOT B BLOCK 19 PLAN VAP14808 DISTRICT LOT 184 NWD	668.05
255-588-05-0000	LOT D BLOCK 38 PLAN VAPVAP1563 DISTRICT LOT 184 NWD GROUP 1 LOT E BLOCK 38 PLAN VAPVAP1563 DISTRICT LOT 184 GROUP 1 NEW WESTMINSTER LAND DISTRICT LOT F BLOCK 38 PLAN VAPVAP1563 DISTRICT LOT 184 GROUP 1 NEW WESTMINSTER LAND DISTRICT.	2,657.70
255-588-55-0000	LOT G BLOCK 38 PLAN VAP1563 DISTRICT LOT 184 NEW WESTMINSTER SUBSIDY LOT 5 TO 8.	948.63
259-580-05-0000	LOT D BLOCK 26 PLAN BCP43703 DISTRICT LOT 184 NWD GROUP 1.	4,046.06
259-590-08-0000	LOT 1 BLOCK 45 PLAN EPP123559 DISTRICT LOT 184 NWD GROUP 1	347
265-590-05-0000	LOT 8 BLOCK 45 PLAN VAP178 DISTRICT LOT 184 NEW WESTMINSTER EXCEPT PLAN 4162 & 10941.	591.7
280-588-05-0003	LOT 3 PLAN LMS307 DISTRICT LOT THSL NEW WESTMINSTER UNDIV 1114/31119 SHARE IN COM PROP THEREIN.	234.24
280-588-05-0004	LOT 4 PLAN LMS307 DISTRICT LOT THSL NEW WESTMINSTER UNDIV 1113/31119 SHARE IN COM PROP THEREIN.	234.2
280-588-05-0005	LOT 5 PLAN LMS307 DISTRICT LOT THSL NEW WESTMINSTER UNDIV 1005/31119 SHARE IN COM PROP THEREIN.	274.86
280-588-05-0006	LOT 6 PLAN LMS307 DISTRICT LOT THSL NEW WESTMINSTER UNDIV 1335/31119 SHARE IN COM PROP THEREIN.	347
280-590-21-0000	LOT 11 BLOCK 59 PLAN VAP365 DISTRICT LOT THSL NEW WESTMINSTER	914.35
305-590-05-0057	LOT 57 PLAN BCS3087 DISTRICT LOT THSL NWD TOGETHER WITH AN INTEREST IN THE COMMON PROPERTY IN PROPORTION TO THE UNIT ENTITLEMENT OF THE STRATA LOT AS SHOWN ON FORM V.	431.74
305-590-05-0058	LOT 58 PLAN BCS3087 DISTRICT LOT THSL NWD TOGETHER WITH AN INTEREST IN THE COMMON PROPERTY IN PROPORTION TO THE UNIT ENTITLEMENT OF THE STRATA LOT AS SHOWN ON FORM V.	332.58
305-590-05-0059	LOT 59 PLAN BCS3087 DISTRICT LOT THSL NWD TOGETHER WITH AN INTEREST IN THE COMMON PROPERTY IN PROPORTION TO THE UNIT ENTITLEMENT OF THE STRATA LOT AS SHOWN ON FORM V.	218.11
305-590-05-0060	LOT 60 PLAN BCS3087 DISTRICT LOT THSL NWD TOGETHER WITH AN INTEREST IN THE COMMON PROPERTY IN PROPORTION TO THE UNIT ENTITLEMENT OF THE STRATA LOT AS SHOWN ON FORM V.	215.51
305-590-05-0061	LOT 61 PLAN BCS3087 DISTRICT LOT THSL NWD TOGETHER WITH AN INTEREST IN THE COMMON PROPERTY IN PROPORTION TO THE UNIT ENTITLEMENT OF THE STRATA LOT AS SHOWN ON FORM V.	240.28
305-590-05-0062	LOT 62 PLAN BCS3087 DISTRICT LOT THSL NWD TOGETHER WITH AN INTEREST IN THE COMMON PROPERTY IN PROPORTION TO THE UNIT ENTITLEMENT OF THE STRATA LOT AS SHOWN ON FORM V.	213
305-590-05-0063	LOT 63 PLAN BCS3087 DISTRICT LOT THSL NWD TOGETHER WITH AN INTEREST IN THE COMMON PROPERTY IN PROPORTION TO THE	877.77

	UNIT ENTITLEMENT OF THE STRATA LOT AS SHOWN ON FORM V.	
305-590-05-0064	LOT 64 PLAN BCS3087 DISTRICT LOT THSL NWD TOGETHER WITH AN INTEREST IN THE COMMON PROPERTY IN PROPORTION TO THE UNIT ENTITLEMENT OF THE STRATA LOT AS SHOWN ON FORM V.	249.7
305-590-05-0065	LOT 65 PLAN BCS3087 DISTRICT LOT THSL NWD TOGETHER WITH AN INTEREST IN THE COMMON PROPERTY IN PROPORTION TO THE UNIT ENTITLEMENT OF THE STRATA LOT AS SHOWN ON FORM V.	187.86
305-590-05-0066	LOT 66 PLAN BCS3087 DISTRICT LOT THSL NWD TOGETHER WITH AN INTEREST IN THE COMMON PROPERTY IN PROPORTION TO THE UNIT ENTITLEMENT OF THE STRATA LOT AS SHOWN ON FORM V.	176.52
305-590-05-0067	LOT 67 PLAN BCS3087 DISTRICT LOT THSL NWD TOGETHER WITH AN INTEREST IN THE COMMON PROPERTY IN PROPORTION TO THE UNIT ENTITLEMENT OF THE STRATA LOT AS SHOWN ON FORM V.	202.71
305-590-05-0068	LOT 68 PLAN BCS3087 DISTRICT LOT THSL NWD TOGETHER WITH AN INTEREST IN THE COMMON PROPERTY IN PROPORTION TO THE UNIT ENTITLEMENT OF THE STRATA LOT AS SHOWN ON FORM V.	235.68
305-590-05-0069	LOT 69 PLAN BCS3087 DISTRICT LOT THSL NWD TOGETHER WITH AN INTEREST IN THE COMMON PROPERTY IN PROPORTION TO THE UNIT ENTITLEMENT OF THE STRATA LOT AS SHOWN ON FORM V.	360.61
580-230-03-0000	LOT A PLAN EPP78359 DISTRICT LOT 182 NWD GROUP 1.	5,930.38
580-230-12-0000	LOT 13 BLOCK 5 PLAN VAP186 DISTRICT LOT 182 NWD OF BLK B EXC N 7 FT NOW RD.	965.05
580-230-20-0000	LOT 12 BLOCK 5 PLAN VAP186 DISTRICT LOT 182 NWD SUBDVN B.	1,058.47
580-230-32-0000	LOT 2 BLOCK 5 PLAN VAP11664 DISTRICT LOT 182 NWD	2,052.86
580-230-52-0000	LOT 8 & 9 BLOCK 5 SUBURBAN BLOCK B PLAN VAP186 DISTRICT LOT 182 NEW WESTMINSTER LAND DISTRICT.	2,181.04
580-230-75-0000	LOT 6 7 22 & 23 BLOCK 5 OF BLK B PLAN 186 & VAP398 DISTRICT LOT 182 NEW WESTMINSTER LAND DISTRICT.	4,525.38
580-230-76-0000	LOT 35 BLOCK 5 PLAN VAP398 DISTRICT LOT 182 NWD EXCEPT THE N7' NOW ROAD OF BLOCK B LOT 36 BLOCK 5 PLAN VAP398 DISTRICT LOT 182 NEW WESTMINSTER LAND DISTRICT EXCEPT THE N7' NOW ROAD OF BLOCK B.	2,482.86
580-230-86-0000	LOT 34 BLOCK 5 PLAN VAP398 DISTRICT LOT 182 NWD EXCEPT THE N7' NOW ROAD OF BLOCK B.	1,381.88
580-230-95-0000	LOT 24 - 29 BLOCK 5 OF BLK B PLAN VAP398 DISTRICT LOT 182 NEW WESTMINSTER LAND DISTRICT.	5,960.65
580-230-96-0000	LOT 40 BLOCK B PLAN VAP398 DISTRICT LOT 182 NWD GROUP 1 OF LOT 5 LOT 43 BLOCK B PLAN VAP398 DISTRICT LOT 182 GROUP 1 NEW WESTMINSTER LAND DISTRICT EXC E 17 NOW HWY OF LOT 5 LOT 42 BLOCK B PLAN VAP398 DISTRICT LOT 182 GROUP 1 NEW WESTMINSTER LAND DISTRICT EXC E 17 FT NOW HWY OF LOT 5 LOT 41 BLOCK B PLAN VAP398	7,302.82
580-233-01-0000	LOT 1 BLOCK 2 PLAN VAP417 DISTRICT LOT 183 NEW WESTMINSTER OF BLK C LOT 2 BLOCK 2 PLAN 417 DISTRICT LOT 183 NEW WESTMINSTER LAND DISTRICT OF BLK C LOT 4 BLOCK 2 PLAN 417 DISTRICT LOT 183 NEW WESTMINSTER LAND DISTRICT OF BLK C LOT 3 BLOCK 2 PLAN 417 DISTRICT LOT 183 NEW WESTMINSTER LAND DISTRICT OF BLK C.	4,766.29

580-233-06-0000	PLAN LMP41840 DISTRICT LOT 183 NEW WESTMINSTER PARCEL A BLOCK 3 OF C.	3,995.81
580-233-96-0000	LOT 6 TO 9 OF3 BLOCK C PLAN VAP417 DISTRICT LOT 183 NEW WESTMINSTER LAND DISTRICT.	4,261.02
580-233-99-0000	LOT 5 BLOCK 2 PLAN VAP417 DISTRICT LOT 183 NWD GROUP 1 EXC S 7 FT NOW ROAD OF BLK C LOT 6 BLOCK 2 PLAN VAP417 DISTRICT LOT 183 GROUP 1 NEW WESTMINSTER LAND DISTRICT EXC S 7 FT NOW ROAD OF BLK C LOT 7 BLOCK 2 PLAN VAP417 DISTRICT LOT 183 GROUP 1 NEW WESTMINSTER LAND DISTRICT EXC S 7 FT NOW ROAD OF BLK C PARCEL .	4,174.15
580-235-06-0000	LOT C BLOCK C PLAN VAP13513 DISTRICT LOT 183 NWD OF LOT 17.	3,962.88
580-235-91-0000	DISTRICT LOT 183 NWD BLOCK 18 OF C&D GROUP 1 EXPL PLN 2338.	31,146.42
580-250-05-0000	LOT A BLOCK D PLAN LMP18355 DISTRICT LOT 183 NEW WESTMINSTER SUBSIDY LOT OF LOT 2.	286.31
580-250-06-0000	LOT 18 BLOCK 2 PLAN VAP729 DISTRICT LOT 183 NEW WESTMINSTER OF BLK D LOT 20 BLOCK 2 PLAN 729 DISTRICT LOT 183 NEW WESTMINSTER LAND DISTRICT OF BLK D LOT 19 BLOCK 2 PLAN 729 DISTRICT LOT 183 NEW WESTMINSTER LAND DISTRICT OF BLK D LOT 17 BLOCK 2 PLAN 729 DISTRICT LOT 183 NEW WESTMINSTER LAND DISTRICT OF BLK D.	3,553.52
580-250-35-0000	LOT B BLOCK D PLAN LMP18355 DISTRICT LOT 183 NEW WESTMINSTER SUBSIDY LOT OF 2.	3,822.24
580-250-46-0000	LOT 16 BLOCK 2 PLAN VAP729 DISTRICT LOT 183 NWD OF BLK D.	1,214.82
580-250-47-0000	LOT 7 BLOCK D PLAN VAP729 DISTRICT LOT 183 NWD OF LOT 2.	837.16
580-250-56-0000	LOT 14 BLOCK D PLAN VAP729 DISTRICT LOT 183 NEW WESTMINSTER OF LOT 2 LOT 15 BLOCK D PLAN 729 DISTRICT LOT 183 NEW WESTMINSTER LAND DISTRICT OF LOT 2.	89.53
580-250-57-0000	LOT 8 BLOCK D PLAN VAP729 DISTRICT LOT 183 NWD OF LOT 2.	823.8
580-250-64-0000	LOT 13 BLOCK D PLAN VAP729 DISTRICT LOT 183 NWD EXC N 7 FT NOW ROAD OF BLK D.	1,408.56
580-250-95-0000	LOT 9 & 10 BLOCK D PLAN VAP729 SUBSIDY LOT 2 DISTRICT LOT 183 NEW WESTMINSTER LAND DISTRICT.	2,122.17
580-250-98-0000	LOT C PLAN VAP21925 DISTRICT LOT 183 NWD BLOCK 2 OF D PID.	2,978.86
580-251-06-0000	LOT 1-4 OF 2 BLOCK E PLAN VAP5155 DISTRICT LOT 183 NEW WESTMINSTER LAND DISTRICT.	2,981.98
580-251-07-0000	LOT 38 BLOCK 1 PLAN VAP5155 DISTRICT LOT 183 NWD GROUP 1 OF BLK E LOT 42 BLOCK 1 PLAN VAP5155 DISTRICT LOT 183 GROUP 1 NEW WESTMINSTER LAND DISTRICT OF BLK E LOT 39 BLOCK 1 PLAN VAP5155 DISTRICT LOT 183 GROUP 1 NEW WESTMINSTER LAND DISTRICT OF BLK E LOT 40 BLOCK 1 PLAN VAP5155 DISTRICT LOT 183 GROUP 1 NEW WESTMINSTER LAND	3,582.51
580-251-34-0000	LOT 1 BLOCK E PLAN VAP14985 DISTRICT LOT 183 NWD OF LOT 2.	812.35
580-251-50-0000	LOT 2 BLOCK E PLAN VAP14985 DISTRICT LOT 183 NWD OF LOT 2.	770.87

580-251-55-0000	LOT A & B OF 1 BLOCK E PLAN VAP5155&15500 DISTRICT LOT 183 NEW WESTMINSTER LAND DISTRICT.	2,028.22
580-251-63-0000	LOT C BLOCK E PLAN VAP15500 DISTRICT LOT 183 NWD OF LOT 1.	506.22
580-251-64-0000	LOT A&B OF 2 BLOCK E PLAN VAP16369 DISTRICT LOT 183 NEW WESTMINSTER LAND DISTRICT.	2,115.24
580-251-71-0000	LOT 47 BLOCK 1 PLAN VAP5155 DISTRICT LOT 183 NWD GROUP 1 OF BLK E.	497.03
580-251-86-0000	LOT 9 BLOCK 2 PLAN VAP5155 DISTRICT LOT 183 NWD EXC N 7 FT & S 10 FT NOW HIGHWAYS OF BLK E LOT A BLOCK E PLAN 9095 DISTRICT LOT 183 NEW WESTMINSTER LAND DISTRICT OF LOT 2.	1,521.51
580-251-91-0000	LOT 48 BLOCK 1 PLAN VAP5155 DISTRICT LOT 183 NWD OF BLK E.	1,047.12
580-251-94-0000	LOT 14 BLOCK 2 PLAN VAP5155 DISTRICT LOT 183 NWD OF BLK E LOT B BLOCK E PLAN VAP9095 DISTRICT LOT 183 NEW WESTMINSTER LAND DISTRICT OF LOT 2.	3,635.65
580-253-07-0000	LOT C BLOCK 18 PLAN LMP12431 DISTRICT LOT 184 NEW WESTMINSTER PRINCETON HOTEL.	1,530.03
580-253-08-0000	LOT A BLOCK 27 PLAN VAP16629 DISTRICT LOT 184 NWD GROUP 1.	1,295.56
580-253-18-0000	LOT 2 BLOCK 27 PLAN VAP178 DISTRICT LOT 184 NEW WESTMINSTER	1,498.72
580-253-34-0000	LOT 3 BLOCK 27 PLAN VAP178 DISTRICT LOT 184 NEW WESTMINSTER	1,392.98
580-253-36-0000	LOT 4 BLOCK 27 PLAN VAP178 DISTRICT LOT 184 NEW WESTMINSTER	1,317.01
580-253-56-0000	LOT 5 BLOCK 27 PLAN VAP178 DISTRICT LOT 184 NEW WESTMINSTER	1,317.01
580-253-66-0000	LOT 6 BLOCK 27 PLAN VAP178 DISTRICT LOT 184 NEW WESTMINSTER	1,317.01
580-253-75-0000	LOT 1 PLAN LMP27466 DISTRICT LOT 184 NWD EXCEPT PLAN LMP28679.	3,513.95
580-253-98-0000	LOT 7 & 8 BLOCK 27 PLAN VAP178 DISTRICT LOT 184 NEW WESTMINSTER LAND DISTRICT.	2,475.64
580-255-06-0000	LOT 1 BLOCK 26 PLAN VAP178 DISTRICT LOT 184 NEW WESTMINSTER	1,648.75
580-255-26-0000	LOT A BLOCK 26 PLAN VAP178 DISTRICT LOT 184 NWD (EXP 4997) OF LOTS 2 & 3.	1,194.40
580-255-97-0000	LOT A & 10 BLOCK 19 PLAN VAP178 DISTRICT LOT 184 NEW WESTMINSTER LAND DISTRICT.	3,431.11
586-251-13-0000	LOT 23 BLOCK 2 PLAN VAP5155 DISTRICT LOT 183 NWD EXC N 10 FT NOW LANE OF BLK E.	27.77
586-251-17-0000	LOT 22 BLOCK 2 PLAN VAP5155 DISTRICT LOT 183 NWD EXC N 10 FT NOW LANE OF BLK E.	941
586-251-26-0000	LOT A BLOCK 2 PLAN VAP5155 DISTRICT LOT 183 NWD GROUP 1 OF LOT 39 OF BLK E.	1,165.46
586-251-42-0000	LOT 1 BLOCK E PLAN VAP13247 DISTRICT LOT 183 NWD OF LOT 2.	1,588.81
586-251-43-0000	LOT 20 BLOCK 2 PLAN VAP5155 DISTRICT LOT 183 NWD GROUP 1 EXC N 10 FT NOW LANE OF BLK E.	941.07

586-251-51-0000	LOT C BLOCK E PLAN VAP16369 DISTRICT LOT 183 NWD OF LOT 2.	926.17
586-251-66-0000	LOT 26 BLOCK 2 PLAN VAP5155 DISTRICT LOT 183 NWD PART E 1/2 GROUP 1 OF BLK E.	475.04
586-251-73-0000	LOT A BLOCK E PLAN BCP48207 DISTRICT LOT 183 NWD BCAGROUP 1 OF BLK E	1,149.81
586-251-83-0000	LOT 16 BLOCK 2 PLAN VAP5155 DISTRICT LOT 183 NWD GROUP 1 OF BLK E.	1,055.43
586-253-15-0000	LOT 15 BLOCK 27 PLAN VAP178 DISTRICT LOT 184 NEW WESTMINSTER	1,160.88
586-253-20-0000	LOT 2 BLOCK 28 PLAN VAP178 DISTRICT LOT 184 NEW WESTMINSTER	1,160.88
586-253-25-0000	LOT 14 BLOCK 27 PLAN VAP178 DISTRICT LOT 184 NEW WESTMINSTER	1,160.88
586-253-30-0000	LOT 3 BLOCK 28 PLAN VAP178 DISTRICT LOT 184 NWD GROUP 1.	1,161.53
586-253-35-0000	LOT 13 BLOCK 27 PLAN VAP178 DISTRICT LOT 184 NEW WESTMINSTER	2,060.65
586-253-50-0000	LOT A PLAN EPP81366 DISTRICT LOT 184 NWD BCAGROUP 1	3,146.75
586-253-94-0000	LOT E BLOCK 28 PLAN 21726 DISTRICT LOT 184 NEW WESTMINSTER	3,084.48
586-253-97-0000	LOT 12 BLOCK 27 PLAN VAP178 DISTRICT LOT 184 NWD LOT 9 BLOCK 27 PLAN VAP178 DISTRICT LOT 184 NEW WESTMINSTER LAND DISTRICT LOT 10 BLOCK 27 PLAN VAP178 DISTRICT LOT 184 NEW WESTMINSTER LAND DISTRICT LOT 11 BLOCK 27 PLAN VAP178 PART E 1/2 DISTRICT LOT 184 NEW WESTMINSTER LAND DISTRICT LOT 11 BLOCK 27 PLAN VAP178 PART W	6,165.15
587-235-04-0000	LOT B PLAN LMP20803 DISTRICT LOT 183 NEW WESTMINSTER BLOCK 16 OF C.	3,533.41
587-235-24-0000	LOT 4 BLOCK C PLAN VAP631 DISTRICT LOT 183 NEW WESTMINSTER SUBSIDY LOT 16.	841.24
587-235-30-0000	LOT 5 BLOCK 16 PLAN VAP631 DISTRICT LOT 183 NWD GROUP 1 OF BLK C.	1,188.75
587-235-36-0000	LOT 6&7 OF 16 BLOCK C PLAN VAP631 DISTRICT LOT 183 NEW WESTMINSTER LAND DISTRICT.	1,650.35
587-235-58-0000	LOT 8 BLOCK 16 PLAN VAP631 DISTRICT LOT 183 NWD GROUP 1 OF BLK C LOT 9 BLOCK 16 PLAN VAP631 DISTRICT LOT 183 GROUP 1 NEW WESTMINSTER LAND DISTRICT OF BLK C LOT 19 BLOCK D PLAN VAP729 DISTRICT LOT 183 GROUP 1 NEW WESTMINSTER LAND DISTRICT OF LOT 16.	2,427.94
587-235-70-0000	LOT 20 & 21 BLOCK 16 OF D PLAN VAP729 DISTRICT LOT 183 NEW WESTMINSTER LAND DISTRICT EXCEPT PLAN 16777.	2,118.13
587-235-96-0000	LOT 22 BLOCK D PLAN VAP729 DISTRICT LOT 183 NWD EXC E 7 FT NOW ROAD OF LOT 16.	986.75
587-250-07-0000	LOT A BLOCK 2 PLAN VAP729 DISTRICT LOT 183 NEW WESTMINSTER SUBURBAN BLOCK D EXCEPT PLAN 20961.	6,774.03
587-250-92-0000	LOT 1 BLOCK D PLAN BCP29284 DISTRICT LOT 183 NEW WESTMINSTER LAND DISTRICT	10,518.17
587-250-97-0000	LOT B BLOCK 2 PLAN 20961 DISTRICT LOT 183 NWD OF BLK D.	3,061.58

587-251-05-0000	LOT 42&43 BLOCK 2 OF E PLAN VAP5155 DISTRICT LOT 183 NEW WESTMINSTER LAND DISTRICT.	2,128.98
587-251-14-0000	LOT 2 BLOCK E PLAN VAP180 DISTRICT LOT 183 NEW WESTMINSTER SUBSIDY LOT 3 EXPL LMP28348.	1,343.35
587-251-20-0000	LOT 3 BLOCK E PLAN VAP180 DISTRICT LOT 183 NEW WESTMINSTER SUBSIDY LOT 3 EXPL LMP28348.	1,757.93
587-251-22-0000	LOT 4 BLOCK 3 PLAN VAP180 DISTRICT LOT 183 NEW WESTMINSTER OF BLK E.	1,189.48
587-251-24-0000	LOT 5 BLOCK E PLAN VAP180 DISTRICT LOT 183 NWD OF LOT 3.	1,784.26
587-251-26-0000	LOT 6 BLOCK E PLAN VAP180 DISTRICT LOT 183 NWD PART W 1/2 OF LOT 3.	628.73
587-251-31-0000	LOT E BLOCK E PLAN 21747 DISTRICT LOT 183 NWD OF LOT 2.	2,769.55
587-251-38-0000	LOT 7 BLOCK E PLAN VAP180 DISTRICT LOT 183 NWD OF LOT 3	1,609.81
587-251-48-0000	LOT 8 BLOCK E PLAN VAP180 DISTRICT LOT 183 NWD OF LOT 3	1,149.41
587-251-57-0000	LOT 2 BLOCK E PLAN VAP13247 DISTRICT LOT 183 NWD OF LOT 2.	1,437.26
587-251-58-0000	LOT 9 BLOCK E PLAN VAP180 DISTRICT LOT 183 NWD GROUP 1 OF LOT 3.	1,785.03
587-251-65-0000	BLOCK 2 OF E PLAN VAP5155 DISTRICT LOT 183 NEW WESTMINSTER LAND DISTRICT LOT A OF LOTS 36 & 3 LOT 35 EXC E36FT & E HLF OF LOT 36.	1,920.21
587-251-98-0000	LOT 11 BLOCK E PLAN VAP180 DISTRICT LOT 183 NEW WESTMINSTER OF LOT 3 LOT 12 BLOCK E PLAN VAP180 DISTRICT LOT 183 NEW WESTMINSTER LAND DISTRICT EXC E 7FT NOW ROAD OF LOT 3 LOT 10 BLOCK E PLAN VAP180 DISTRICT LOT 183 NEW WESTMINSTER LAND DISTRICT OF LOT 3.	4,241.17
587-253-05-0000	LOT B BLOCK 28 PLAN VAP178 DISTRICT LOT 184 NEW WESTMINSTER EXCEPT PLAN 12648.	5,286.76
587-253-93-0000	LOT C BLOCK 28 PLAN VAP21141 DISTRICT LOT 184 NEW WESTMINSTER EXCEPT PLAN 19319.	5,621.17
588-230-24-0000	LOT 3 PLAN VAP186 DISTRICT LOT 182 NEW WESTMINSTER BLOCK 6 OF B LOT 2 BLOCK 6 OF B PLAN 186 DISTRICT LOT 182 NEW WESTMINSTER LAND DISTRICT.	2,294.01
588-230-25-0000	LOT 3 BLOCK 5 PLAN 12571 DISTRICT LOT 182 NEW WESTMINSTER	3,909.80
588-230-32-0000	LOT 4 PLAN VAP186 DISTRICT LOT 182 NWD BLOCK 6 OF B.	1,455.59
588-230-44-0000	LOT 5 BLOCK 6 PLAN VAP186 DISTRICT LOT 182 NWD EXC S 10 FT NOW LANE OF BLK B.	1,169.28
588-230-50-0000	LOT 6 PLAN VAP186 DISTRICT LOT 182 NEW WESTMINSTER BLOCK 6 OF B.	1,169.26
588-230-65-0000	LOT 21 PLAN VAP186 DISTRICT LOT 182 NEW WESTMINSTER BLOCK 5 OF B.	1,270.85
588-230-81-0000	LOT 37 38&39 BLOCK B PLAN VAP398 DISTRICT LOT 182 NEW WESTMINSTER LAND DISTRICT.	3,632.78
588-230-96-0000	LOT 7 & A BLOCK 6 OF B PLAN VAP186 DISTRICT LOT 182 NEW WESTMINSTER LAND DISTRICT.	1,856.04

588-233-07-0000	LOT 16 BLOCK 3 PLAN VAP417 DISTRICT LOT 183 NWD GROUP 1 OF BLK C LOT 17 BLOCK 3 PLAN VAP417 DISTRICT LOT 183 GROUP 1 NEW WESTMINSTER LAND DISTRICT OF BLK C LOT 18 BLOCK 3 PLAN VAP417 DISTRICT LOT 183 GROUP 1 NEW WESTMINSTER LAND DISTRICT OF BLK C LOT 15 BLOCK 3 PLAN VAP417 PART W 1/2 DISTRICT LOT 183 GROUP 1 NEW	3,938.44
588-233-75-0000	LOT 13 BLOCK 3 PLAN VAP417 DISTRICT LOT 183 NWD GROUP 1 OF BLK C LOT 14 BLOCK 3 PLAN VAP417 DISTRICT LOT 183 GROUP 1 NEW WESTMINSTER LAND DISTRICT AMD (SEE 431149L) OF BLK C.	2,377.88
588-235-03-0000	LOT 17 BLOCK 16 PLAN VAP631 DISTRICT LOT 183 NWD GROUP 1 OF BLK C NTS: /S8 LOT 18 BLOCK 16 PLAN VAP631 DISTRICT LOT 183 GROUP 1 NEW WESTMINSTER LAND DISTRICT OF BLK C NTS: /S8.	1,706.37
588-235-06-0000	LOT A BLOCK C PLAN VAP5443 DISTRICT LOT 183 NWD OF LOT 15.	747.45
588-235-13-0000	LOT A BLOCK C PLAN EPP86314 DISTRICT LOT 183 NWD GROUP 1	13,008.28
588-235-36-0000	LOT 5 BLOCK 15 PLAN VAP631 DISTRICT LOT C NWD GROUP 1 & DL 183 LOT 6 BLOCK 15 PLAN VAP631 DISTRICT LOT C GROUP 1 NEW WESTMINSTER LAND DISTRICT & DL 183 LOT 7 BLOCK 15 PLAN VAP631 DISTRICT LOT C GROUP 1 NEW WESTMINSTER LAND DISTRICT & DL 183 LOT 4 BLOCK 15 PLAN VAP631 DISTRICT LOT C GROUP 1 NEW WESTMINSTER LAND	4,244.98
588-235-51-0000	LOT 10 BLOCK 16 PLAN VAP631 DISTRICT LOT 183 NWD GROUP 1 OF BLK C NTS: /S8 LOT 11 BLOCK 16 PLAN VAP631 DISTRICT LOT 183 GROUP 1 NEW WESTMINSTER LAND DISTRICT OF BLK C NTS: /S8 LOT 12 BLOCK 16 PLAN VAP631 DISTRICT LOT 183 GROUP 1 NEW WESTMINSTER LAND DISTRICT OF BLK C NTS: /S8.	2,400.48
588-235-56-0000	LOT C BLOCK 15 PLAN 10787 DISTRICT LOT 183 NWD	2,923.39
588-235-61-0000	LOT 26 BLOCK D PLAN VAP729 DISTRICT LOT 183 NWD OF LOT 16.	970.77
588-235-76-0000	LOT E BLOCK 15 PLAN 20618 DISTRICT LOT 183 NEW WESTMINSTER	1,868.06
588-235-96-0000	LOT 22 BLOCK D PLAN VAP729 DISTRICT LOT 183 NWD EXCEPT THE E7' NOW ROAD OF LOT 15 LOT F BLOCK 15 PLAN 20618 DISTRICT LOT 183 NEW WESTMINSTER LAND DISTRICT.	2,029.73
588-235-97-0000	LOT 23 BLOCK D PLAN VAP729 DISTRICT LOT 183 NWD GROUP 1 EXC E 7 FT NOW ROAD OF LOT 16 & LOT 24 BLOCK D PLAN VAP729 DISTRICT LOT 183 NWD GROUP 1 & LOT 25 BLOCK D PLAN VAP729 DISTRICT LOT 183 NWD GROUP 1	3,085.28
588-250-11-0000	LOT 19 BLOCK D PLAN VAP729 DISTRICT LOT 183 NWD OF LOT 3.	1,125.00
588-250-23-7701	LOT 18 BLOCK D PLAN VAP729 DISTRICT LOT 183 NWD	111.24
588-250-23-7702	LOT 18 BLOCK D PLAN VAP729 DISTRICT LOT 183 NWD OF LOT 3.	39.26
588-250-35-0000	LOT 17 BLOCK D PLAN VAP729 DISTRICT LOT 183 NWD OF LOT 3.	1,093.88
588-250-	LOT 16 BLOCK D PLAN VAP729 DISTRICT LOT 183 NWD GROUP 1	758.13

45-0000	EXC E 14 FT OF LOT 3.	
588-250-57-0000	BLOCK D PLAN VAP729 DISTRICT LOT 183 NEW WESTMINSTER LAND DISTRICT LOT B & 15 E 28FT OF 3.	2,074.01
588-250-92-0000	BLOCK D PLAN LMP51529 DISTRICT LOT 183 NEW WESTMINSTER PARCEL B OF 4.	9,676.04
588-251-02-0000	LOT 1 BLOCK E PLAN VAP180 DISTRICT LOT 183 NWD EXC S 8 FT NOW LANE OF LOT 4	1,303.65
588-251-03-0000	LOT 1 BLOCK E PLAN EPP69600 DISTRICT LOT 183 NWD GROUP 1.	16,005.73
588-251-12-0000	LOT 2 BLOCK E PLAN VAP180 DISTRICT LOT 183 NWD EXC S 8 FT NOW LANE OF LOT 4.	1,923.99
588-251-22-0000	LOT 3 BLOCK E PLAN VAP180 DISTRICT LOT 183 NWD EXC S 8 FT NOW LANE OF LOT 4.	1,224.81
588-251-39-0000	LOT 19 BLOCK E PLAN VAP180 DISTRICT LOT 183 NWD PART E 1/2 OF LOT 3.	619.41
588-251-40-0000	LOT 1 BLOCK E PLAN EPP29380 DISTRICT LOT 183 NWD GROUP 1 OF LOT 4.	3,317.51
588-251-49-0000	LOT 18 BLOCK E PLAN VAP180 DISTRICT LOT 183 NWD OF LOT 3.	1,203.27
588-251-59-0000	LOT D BLOCK E PLAN VAP180 DISTRICT LOT 183 NEW WESTMINSTER SUBSIDY LOT 3.	1,619.73
588-251-62-0000	LOT 7 BLOCK E PLAN VAP180 DISTRICT LOT 183 NWD EXC S 10 FT NOW LANE OF LOT 4 & LOT 8 BLOCK E PLAN VAP180 DISTRICT LOT 183 NWD EXC S 10 FT NOW LANE OF LOT 4	2,774.51
588-251-72-0000	LOT 10 BLOCK E PLAN VAP180 DISTRICT LOT 183 NWD EXC S 8 FT NOW LANE OF LOT 4.	1,746.86
588-251-79-0000	LOT 16 BLOCK E PLAN VAP180 DISTRICT LOT 183 NWD EXC W 4 FT OF LOT 3.	1,509.41
588-251-95-0000	LOT 13 TO 15 BLOCK 3 OF E PLAN VAP180 DISTRICT LOT 183 NEW WESTMINSTER LAND DISTRICT.	3,489.82
588-253-03-0001	LOT 1 PLAN EPS5643 DISTRICT LOT 184 NWD BCAGROUP 1 TOGETHER WITH AN INTEREST IN THE COMMON PROPERTY IN PROPORTION TO THE UNIT ENTITLEMENT OF THE STRATA LOT AS SHOWN ON FORM V	2,570.66
588-253-03-0002	LOT 2 PLAN EPS5643 DISTRICT LOT 184 NWD BCAGROUP 1 TOGETHER WITH AN INTEREST IN THE COMMON PROPERTY IN PROPORTION TO THE UNIT ENTITLEMENT OF THE STRATA LOT AS SHOWN ON FORM V	1,004.75
588-253-03-0003	LOT 3 PLAN EPS5643 DISTRICT LOT 184 NWD BCAGROUP 1 TOGETHER WITH AN INTEREST IN THE COMMON PROPERTY IN PROPORTION TO THE UNIT ENTITLEMENT OF THE STRATA LOT AS SHOWN ON FORM V	1,005.51
588-253-03-0004	LOT 4 PLAN EPS5643 DISTRICT LOT 184 NWD BCAGROUP 1 TOGETHER WITH AN INTEREST IN THE COMMON PROPERTY IN PROPORTION TO THE UNIT ENTITLEMENT OF THE STRATA LOT AS SHOWN ON FORM V	1,003.60
588-253-03-0005	LOT 5 PLAN EPS5643 DISTRICT LOT 184 NWD BCAGROUP 1 TOGETHER WITH AN INTEREST IN THE COMMON PROPERTY IN PROPORTION TO THE UNIT ENTITLEMENT OF THE STRATA LOT AS SHOWN ON FORM V	1,003.60

588-253-03-0006	LOT 6 PLAN EPS5643 DISTRICT LOT 184 NWD BCAGROUP 1 TOGETHER WITH AN INTEREST IN THE COMMON PROPERTY IN PROPORTION TO THE UNIT ENTITLEMENT OF THE STRATA LOT AS SHOWN ON FORM V	1,003.60
588-253-03-0007	LOT 7 PLAN EPS5643 DISTRICT LOT 184 NWD BCAGROUP 1 TOGETHER WITH AN INTEREST IN THE COMMON PROPERTY IN PROPORTION TO THE UNIT ENTITLEMENT OF THE STRATA LOT AS SHOWN ON FORM V	1,018.49
588-253-03-0008	LOT 8 PLAN EPS5643 DISTRICT LOT 184 NWD BCAGROUP 1 TOGETHER WITH AN INTEREST IN THE COMMON PROPERTY IN PROPORTION TO THE UNIT ENTITLEMENT OF THE STRATA LOT AS SHOWN ON FORM V	1,299.45
588-253-03-0009	LOT 9 PLAN EPS5643 DISTRICT LOT 184 NWD BCAGROUP 1 TOGETHER WITH AN INTEREST IN THE COMMON PROPERTY IN PROPORTION TO THE UNIT ENTITLEMENT OF THE STRATA LOT AS SHOWN ON FORM V	858.54
588-253-03-0010	LOT 10 PLAN EPS5643 DISTRICT LOT 184 NWD BCAGROUP 1 TOGETHER WITH AN INTEREST IN THE COMMON PROPERTY IN PROPORTION TO THE UNIT ENTITLEMENT OF THE STRATA LOT AS SHOWN ON FORM V	829.91
588-253-03-0011	LOT 11 PLAN EPS5643 DISTRICT LOT 184 NWD BCAGROUP 1 TOGETHER WITH AN INTEREST IN THE COMMON PROPERTY IN PROPORTION TO THE UNIT ENTITLEMENT OF THE STRATA LOT AS SHOWN ON FORM V	826.86
588-253-03-0012	LOT 12 PLAN EPS5643 DISTRICT LOT 184 NWD BCAGROUP 1 TOGETHER WITH AN INTEREST IN THE COMMON PROPERTY IN PROPORTION TO THE UNIT ENTITLEMENT OF THE STRATA LOT AS SHOWN ON FORM V	906.64
588-253-03-0013	LOT 13 PLAN EPS5643 DISTRICT LOT 184 NWD BCAGROUP 1 TOGETHER WITH AN INTEREST IN THE COMMON PROPERTY IN PROPORTION TO THE UNIT ENTITLEMENT OF THE STRATA LOT AS SHOWN ON FORM V	906.64
588-253-03-0014	LOT 14 PLAN EPS5643 DISTRICT LOT 184 NWD BCAGROUP 1 TOGETHER WITH AN INTEREST IN THE COMMON PROPERTY IN PROPORTION TO THE UNIT ENTITLEMENT OF THE STRATA LOT AS SHOWN ON FORM V	844.03
588-253-03-0016	STRATA LOT 16 PLAN EPS5643 DISTRICT LOT 184 NWD GROUP 1 TOGETHER WITH AN INTEREST IN THE COMMON PROPERTY IN PROPORTION TO THE UNIT ENTITLEMENT OF THE STRATA LOT AS SHOWN ON FORM V	1,018.11
588-253-03-0017	LOT 17 PLAN EPS5643 DISTRICT LOT 184 NWD BCAGROUP 1 TOGETHER WITH AN INTEREST IN THE COMMON PROPERTY IN PROPORTION TO THE UNIT ENTITLEMENT OF THE STRATA LOT AS SHOWN ON FORM V	603.54
588-253-03-0018	LOT 18 PLAN EPS5643 DISTRICT LOT 184 NWD BCAGROUP 1 TOGETHER WITH AN INTEREST IN THE COMMON PROPERTY IN PROPORTION TO THE UNIT ENTITLEMENT OF THE STRATA LOT AS SHOWN ON FORM V	1,915.59
588-253-03-0019	LOT 19 PLAN EPS5643 DISTRICT LOT 184 NWD BCAGROUP 1 TOGETHER WITH AN INTEREST IN THE COMMON PROPERTY IN PROPORTION TO THE UNIT ENTITLEMENT OF THE STRATA LOT AS	1,692.27

	SHOWN ON FORM V	
588-253-03-0020	LOT 20 PLAN EPS5643 DISTRICT LOT 184 NWD BCAGROUP 1 TOGETHER WITH AN INTEREST IN THE COMMON PROPERTY IN PROPORTION TO THE UNIT ENTITLEMENT OF THE STRATA LOT AS SHOWN ON FORM V	1,539.57
588-253-03-0021	LOT 21 PLAN EPS5643 DISTRICT LOT 184 NWD BCAGROUP 1 TOGETHER WITH AN INTEREST IN THE COMMON PROPERTY IN PROPORTION TO THE UNIT ENTITLEMENT OF THE STRATA LOT AS SHOWN ON FORM V	1,768.23
588-253-03-0022	LOT 22 PLAN EPS5643 DISTRICT LOT 184 NWD BCAGROUP 1 TOGETHER WITH AN INTEREST IN THE COMMON PROPERTY IN PROPORTION TO THE UNIT ENTITLEMENT OF THE STRATA LOT AS SHOWN ON FORM V	1,787.70
588-253-03-0023	LOT 23 PLAN EPS5643 DISTRICT LOT 184 NWD BCAGROUP 1 TOGETHER WITH AN INTEREST IN THE COMMON PROPERTY IN PROPORTION TO THE UNIT ENTITLEMENT OF THE STRATA LOT AS SHOWN ON FORM V	1,861.76
588-253-03-0024	LOT 24 PLAN EPS5643 DISTRICT LOT 184 NWD BCAGROUP 1 TOGETHER WITH AN INTEREST IN THE COMMON PROPERTY IN PROPORTION TO THE UNIT ENTITLEMENT OF THE STRATA LOT AS SHOWN ON FORM V	1,841.53
588-253-03-0025	LOT 25 PLAN EPS5643 DISTRICT LOT 184 NWD BCAGROUP 1 TOGETHER WITH AN INTEREST IN THE COMMON PROPERTY IN PROPORTION TO THE UNIT ENTITLEMENT OF THE STRATA LOT AS SHOWN ON FORM V	1,200.96
588-253-03-0026	LOT 26 PLAN EPS5643 DISTRICT LOT 184 NWD BCAGROUP 1 TOGETHER WITH AN INTEREST IN THE COMMON PROPERTY IN PROPORTION TO THE UNIT ENTITLEMENT OF THE STRATA LOT AS SHOWN ON FORM V	1,200.96
588-253-03-0027	LOT 27 PLAN EPS5643 DISTRICT LOT 184 NWD BCAGROUP 1 TOGETHER WITH AN INTEREST IN THE COMMON PROPERTY IN PROPORTION TO THE UNIT ENTITLEMENT OF THE STRATA LOT AS SHOWN ON FORM V	1,257.46
588-253-03-0028	LOT 28 PLAN EPS5643 DISTRICT LOT 184 NWD BCAGROUP 1 TOGETHER WITH AN INTEREST IN THE COMMON PROPERTY IN PROPORTION TO THE UNIT ENTITLEMENT OF THE STRATA LOT AS SHOWN ON FORM V	1,219.67
588-253-03-0029	LOT 29 PLAN EPS5643 DISTRICT LOT 184 NWD BCAGROUP 1 TOGETHER WITH AN INTEREST IN THE COMMON PROPERTY IN PROPORTION TO THE UNIT ENTITLEMENT OF THE STRATA LOT AS SHOWN ON FORM V	1,202.11
588-253-03-0030	LOT 30 PLAN EPS5643 DISTRICT LOT 184 NWD BCAGROUP 1 TOGETHER WITH AN INTEREST IN THE COMMON PROPERTY IN PROPORTION TO THE UNIT ENTITLEMENT OF THE STRATA LOT AS SHOWN ON FORM V	1,202.11
588-253-03-0031	LOT 31 PLAN EPS5643 DISTRICT LOT 184 NWD BCAGROUP 1 TOGETHER WITH AN INTEREST IN THE COMMON PROPERTY IN PROPORTION TO THE UNIT ENTITLEMENT OF THE STRATA LOT AS SHOWN ON FORM V	1,202.11
588-253-03-0032	LOT 32 PLAN EPS5643 DISTRICT LOT 184 NWD BCAGROUP 1 TOGETHER WITH AN INTEREST IN THE COMMON PROPERTY IN	1,861.76

	PROPORTION TO THE UNIT ENTITLEMENT OF THE STRATA LOT AS SHOWN ON FORM V	
588-253-03-0033	LOT 33 PLAN EPS5643 DISTRICT LOT 184 NWD BCAGROUP 1 TOGETHER WITH AN INTEREST IN THE COMMON PROPERTY IN PROPORTION TO THE UNIT ENTITLEMENT OF THE STRATA LOT AS SHOWN ON FORM V	1,291.82
588-253-03-0034	LOT 34 PLAN EPS5643 DISTRICT LOT 184 NWD BCAGROUP 1 TOGETHER WITH AN INTEREST IN THE COMMON PROPERTY IN PROPORTION TO THE UNIT ENTITLEMENT OF THE STRATA LOT AS SHOWN ON FORM V	824.57
588-253-03-0035	LOT 35 PLAN EPS5643 DISTRICT LOT 184 NWD BCAGROUP 1 TOGETHER WITH AN INTEREST IN THE COMMON PROPERTY IN PROPORTION TO THE UNIT ENTITLEMENT OF THE STRATA LOT AS SHOWN ON FORM V	824.57
588-253-03-0036	LOT 36 PLAN EPS5643 DISTRICT LOT 184 NWD BCAGROUP 1 TOGETHER WITH AN INTEREST IN THE COMMON PROPERTY IN PROPORTION TO THE UNIT ENTITLEMENT OF THE STRATA LOT AS SHOWN ON FORM V	835.64
588-253-03-0037	LOT 37 PLAN EPS5643 DISTRICT LOT 184 NWD BCAGROUP 1 TOGETHER WITH AN INTEREST IN THE COMMON PROPERTY IN PROPORTION TO THE UNIT ENTITLEMENT OF THE STRATA LOT AS SHOWN ON FORM V	823.8
588-253-03-0038	LOT 38 PLAN EPS5643 DISTRICT LOT 184 NWD BCAGROUP 1 TOGETHER WITH AN INTEREST IN THE COMMON PROPERTY IN PROPORTION TO THE UNIT ENTITLEMENT OF THE STRATA LOT AS SHOWN ON FORM V	810.06
588-253-03-0039	LOT 39 PLAN EPS5643 DISTRICT LOT 184 NWD BCAGROUP 1 TOGETHER WITH AN INTEREST IN THE COMMON PROPERTY IN PROPORTION TO THE UNIT ENTITLEMENT OF THE STRATA LOT AS SHOWN ON FORM V	810.82
588-253-03-0040	LOT 40 PLAN EPS5643 DISTRICT LOT 184 NWD BCAGROUP 1 TOGETHER WITH AN INTEREST IN THE COMMON PROPERTY IN PROPORTION TO THE UNIT ENTITLEMENT OF THE STRATA LOT AS SHOWN ON FORM V	810.82
588-253-03-0041	LOT 41 PLAN EPS5643 DISTRICT LOT 184 NWD BCAGROUP 1 TOGETHER WITH AN INTEREST IN THE COMMON PROPERTY IN PROPORTION TO THE UNIT ENTITLEMENT OF THE STRATA LOT AS SHOWN ON FORM V	1,296.40
588-253-03-0042	STRATA LOT 42 PLAN EPS5643 DISTRICT LOT 184 NWD GROUP 1 TOGETHER WITH AN INTEREST IN THE COMMON PROPERTY IN PROPORTION TO THE UNIT ENTITLEMENT OF THE STRATA LOT AS SHOWN ON FORM V	3,779.26
588-253-36-0000	LOT 3 BLOCK 38 PLAN VAP178 DISTRICT LOT 184 NWD GROUP 1.	1,380.00
588-253-46-0000	LOT 4 BLOCK 38 PLAN VAP178 DISTRICT LOT 184 NEW WESTMINSTER	1,161.84
588-253-54-0000	LOT A&B W HLF BLOCK 38 PLAN VAP1563 DISTRICT LOT 184 NEW WESTMINSTER LAND DISTRICT.	1,161.76
588-253-76-0000	LOT C BLOCK 38 PLAN VAP1563 DISTRICT LOT 184 NWD AMD (SEE 151773L).	1,160.88
590-230-	LOT 9 BLOCK 6 PLAN VAP186 DISTRICT LOT 182 NWD OF BLK B	4,141.53

25-0000	LOT 27 BLOCK 6 PLAN VAP398 DISTRICT LOT 182 GROUP 1 NEW WESTMINSTER LAND DISTRICT W 3.479 FT OF EXC N 10 FT NOW LANE OF BLK B LOT 28 BLOCK 6 PLAN VAP398 DISTRICT LOT 182 GROUP 1 NEW WESTMINSTER LAND DISTRICT EXC N 10 FT NOW LANE OF BLK B LOT 8 BLOCK 6 PLAN VAP186	
590-230-34-0000	BLOCK 11 OF B PLAN VAP186 DISTRICT LOT 182 NEW WESTMINSTER LAND DISTRICT EXCEPT PLAN 5778 LOT 5 4 & 3 EX W 5FT.	4,036.82
590-230-45-0000	LOT 27 BLOCK 6 PLAN VAP398 DISTRICT LOT 182 NWD GROUP 1 EXC (A) N 10 FT NOW LANE (B) E 23 FT (C) W 3.479 FT OF BLK B.	678.36
590-230-48-0000	LOT 6 BLOCK 11 PLAN VAP186 DISTRICT LOT 182 NWD EXCEPT PLAN PT IN PL 5778 OF BLK B.	1,392.60
590-230-55-0000	LOT 27 BLOCK 6 PLAN VAP398 DISTRICT LOT 182 NWD GROUP 1 EXC 23 FT OF EXC N 10 FT NOW LANE OF BLK B.	678.36
590-230-65-0000	LOT 26 BLOCK 6 PLAN VAP398 DISTRICT LOT 182 NWD PART W 1/2 GROUP 1 EXC N 10 FT NOW LANE OF BLK B.	731.8
590-230-75-0000	LOT 26 BLOCK 6 PLAN VAP398 DISTRICT LOT 182 NWD PART E 1/2 GROUP 1 EXC N 10 FT NOW LANE OF BLK B.	731.8
590-230-94-0000	LOT 1 BLOCK 11 PLAN EPP18364 DISTRICT LOT 182 NWD GROUP 1.	12,027.92
590-230-95-0000	LOT 23 BLOCK 6 PLAN VAP398 DISTRICT LOT 182 NWD GROUP 1 EXC N 10 FT NOW LANE OF BLK B LOT 24 BLOCK 6 PLAN VAP398 DISTRICT LOT 182 GROUP 1 NEW WESTMINSTER LAND DISTRICT EXC N 10 FT NOW LANE OF BLK B LOT 25 BLOCK 6 PLAN VAP398 PART W 1/2 DISTRICT LOT 182 GROUP 1 NEW WESTMINSTER LAND DISTRICT EXC N 10 FT NOW LANE OF BLK B LOT	5,662.40
590-233-16-0001	LOT 1 PLAN EPS2634 DISTRICT LOT 183 NWD GROUP 1 TOGETHER WITH AN INTEREST IN THE COMMON PROPERTY IN PROPORTION TO THE UNIT ENTITLEMENT OF THE STRATA LOT AS SHOWN ON FORM V.	430.61
590-233-16-0002	LOT 2 PLAN EPS2634 DISTRICT LOT 183 NWD GROUP 1 TOGETHER WITH AN INTEREST IN THE COMMON PROPERTY IN PROPORTION TO THE UNIT ENTITLEMENT OF THE STRATA LOT AS SHOWN ON FORM V.	390.14
590-233-16-0003	LOT 3 PLAN EPS2634 DISTRICT LOT 183 NWD GROUP 1 TOGETHER WITH AN INTEREST IN THE COMMON PROPERTY IN PROPORTION TO THE UNIT ENTITLEMENT OF THE STRATA LOT AS SHOWN ON FORM V.	590.94
590-233-16-0004	LOT 4 PLAN EPS2634 DISTRICT LOT 183 NWD GROUP 1 TOGETHER WITH AN INTEREST IN THE COMMON PROPERTY IN PROPORTION TO THE UNIT ENTITLEMENT OF THE STRATA LOT AS SHOWN ON FORM V.	437.1
590-233-16-0005	LOT 5 PLAN EPS2634 DISTRICT LOT 183 NWD GROUP 1 TOGETHER WITH AN INTEREST IN THE COMMON PROPERTY IN PROPORTION TO THE UNIT ENTITLEMENT OF THE STRATA LOT AS SHOWN ON FORM V.	443.59
590-233-16-0006	LOT 6 PLAN EPS2634 DISTRICT LOT 183 NWD GROUP 1 TOGETHER WITH AN INTEREST IN THE COMMON PROPERTY IN PROPORTION TO THE UNIT ENTITLEMENT OF THE STRATA LOT AS SHOWN ON FORM V.	501.99
590-233-	LOT 7 PLAN EPS2634 DISTRICT LOT 183 NWD GROUP 1 TOGETHER	515.73

16-0007	WITH AN INTEREST IN THE COMMON PROPERTY IN PROPORTION TO THE UNIT ENTITLEMENT OF THE STRATA LOT AS SHOWN ON FORM V.	
590-233-16-0008	LOT 8 PLAN EPS2634 DISTRICT LOT 183 NWD GROUP 1 TOGETHER WITH AN INTEREST IN THE COMMON PROPERTY IN PROPORTION TO THE UNIT ENTITLEMENT OF THE STRATA LOT AS SHOWN ON FORM V.	509.63
590-233-16-0009	LOT 9 PLAN EPS2634 DISTRICT LOT 183 NWD GROUP 1 TOGETHER WITH AN INTEREST IN THE COMMON PROPERTY IN PROPORTION TO THE UNIT ENTITLEMENT OF THE STRATA LOT AS SHOWN ON FORM V.	650.11
590-233-16-0010	LOT 10 PLAN EPS2634 DISTRICT LOT 183 NWD GROUP 1 TOGETHER WITH AN INTEREST IN THE COMMON PROPERTY IN PROPORTION TO THE UNIT ENTITLEMENT OF THE STRATA LOT AS SHOWN ON FORM V.	618.81
590-233-16-0011	LOT 11 PLAN EPS2634 DISTRICT LOT 183 NWD GROUP 1 TOGETHER WITH AN INTEREST IN THE COMMON PROPERTY IN PROPORTION TO THE UNIT ENTITLEMENT OF THE STRATA LOT AS SHOWN ON FORM V.	344.33
590-233-16-0012	LOT 12 PLAN EPS2634 DISTRICT LOT 183 NWD GROUP 1 TOGETHER WITH AN INTEREST IN THE COMMON PROPERTY IN PROPORTION TO THE UNIT ENTITLEMENT OF THE STRATA LOT AS SHOWN ON FORM V.	544.37
590-235-04-0000	LOT 1 BLOCK 14 PLAN VAP631 DISTRICT LOT 183 NWD GROUP 1 OF BLK C LOT 2 BLOCK 14 PLAN VAP631 DISTRICT LOT 183 GROUP 1 NEW WESTMINSTER LAND DISTRICT OF BLK C LOT 3 BLOCK 14 PLAN VAP631 DISTRICT LOT 183 GROUP 1 NEW WESTMINSTER LAND DISTRICT OF BLK C LOT 4 BLOCK 14 PLAN VAP631 DISTRICT LOT 183 GROUP 1 NEW WESTMINSTER LAND	3,412.29
590-235-09-0000	LOT D BLOCK 15 PLAN VAP631 DISTRICT LOT 183 NWD GROUP 1 OF BLK C LOT 11 BLOCK 15 PLAN VAP631 DISTRICT LOT C GROUP 1 NEW WESTMINSTER LAND DISTRICT & DL 183.	67.95
590-235-61-0000	LOT 10 BLOCK 15 PLAN VAP631 DISTRICT LOT C NWD GROUP 1 & DL 183 LOT 26 BLOCK D PLAN VAP729 DISTRICT LOT 183 GROUP 1 NEW WESTMINSTER LAND DISTRICT OF LOT 15.	1,799.92
590-235-81-0000	LOT 25 BLOCK D PLAN VAP729 DISTRICT LOT 183 NWD GROUP 1 OF LOT 15.	1,081.86
590-235-97-0000	LOT A BLOCK D PLAN VAP729 DISTRICT LOT 183 NWD EXC E 7 FT NOW ROAD OF LOT 15.	2,091.61
590-250-06-0000	LOT 1 BLOCK 5 PLAN VAP729 DISTRICT LOT 183 NWD GROUP 1 EXC PT IN REF PL VAP13329 NOW ROAD OF BLK D.	874.19
590-250-07-0000	BLOCK D PLAN BCP9894 DISTRICT LOT 183 NWD PARCEL C SUBSIDY LOT 4.	6,862.79
590-250-16-0000	LOT 2 BLOCK D PLAN VAP729 DISTRICT LOT 183 NWD OF LOT 5.	1,476.96
590-250-26-0000	LOT 3 BLOCK D PLAN VAP729 DISTRICT LOT 183 NWD OF LOT 5.	1,187.98
590-250-55-0000	LOT 1 BLOCK D PLAN EPP55683 DISTRICT LOT 183 NWD GROUP 1 OF LOT 4.	4,264.46
590-250-85-0000	LOT 12 BLOCK D PLAN VAP729 DISTRICT LOT 183 NWD GROUP 1 OF LOT 4.	1,352.13

590-250-86-0000	LOT 9 BLOCK D PLAN VAP729 DISTRICT LOT 183 NWD OF LOT 5.	1,090.26
590-250-96-0000	LOT 10 BLOCK D PLAN VAP729 DISTRICT LOT 183 NEW WESTMINSTER OF LOT 5.	1,076.48
590-251-03-0000	BLOCK E PLAN LMP35742 DISTRICT LOT 183 NWD PARCEL B.	10,521.60
590-251-46-0000	LOT 3 BLOCK 5 PLAN VAP180 DISTRICT LOT 183 NWD EXC S 10 FT NOW LANE OF BLK E LOT 4 BLOCK 5 PLAN VAP180 DISTRICT LOT 183 NEW WESTMINSTER LAND DISTRICT EXC S 10 FT NOW LANE OF BLK E LOT 5 BLOCK 5 PLAN VAP180 DISTRICT LOT 183 NEW WESTMINSTER LAND DISTRICT EXC S 10 FT NOW LANE OF BLK E LOT 2 BLOCK 5 PLAN VAP180 DISTRICT	4,868.75
590-251-55-0000	LOT A BLOCK E PLAN VAP180 DISTRICT LOT 183 NWD (SEE 334511L) OF LOT 4.	3,356.29
590-251-66-0000	LOT G BLOCK E PLAN LMP7574 DISTRICT LOT 183 NEW WESTMINSTER	2,296.72
590-251-75-0000	LOT 16 BLOCK E PLAN VAP180 DISTRICT LOT 183 NWD EXCEPT PLAN PT IN REF PL 595 & LMP11357 OF LOT 4.	1,663.64
590-251-95-0000	LOT 13 TO 15 BLOCK E PLAN VAP180 DISTRICT LOT 183 NEW WESTMINSTER LAND DISTRICT EXCEPT PLAN N 8 FT OF LOT 13 TO 15.	5,331.88
590-251-96-0000	LOT H BLOCK E PLAN LMP19865 DISTRICT LOT 183 NWD GROUP 1 EXCEPT PLAN BCP 4049 OF LOT 5.	3,858.16
590-253-03-0000	LOT A BLOCK 38 PLAN BCP24346 DISTRICT LOT 184 NEW WESTMINSTER GROUP 1.	1,597.59
590-253-25-0000	LOT 15 BLOCK 38 PLAN VAP178 DISTRICT LOT 184 NWD GROUP 1.	1,531.55
590-253-35-0000	LOT 14 BLOCK 38 PLAN VAP178 DISTRICT LOT 184 NEW WESTMINSTER	1,798.77
590-253-97-0000	LOT 1 BLOCK 38 PLAN EPP130180 DISTRICT LOT 184 NWD GROUP 1	9,139.58
590-255-05-0010	LOT 10 PLAN BCS3901 DISTRICT LOT 184 NWD GROUP 1 TOGETHER WITH AN INTEREST IN THE COMMON PROPERTY IN PROPORTION TO THE UNIT ENTITLEMENT OF THE STRATA LOT AS SHOWN ON FORM 1 OR V AS APPROPRIATE.	353.88
590-255-05-0011	LOT 11 PLAN BCS3901 DISTRICT LOT 184 NWD GROUP 1 TOGETHER WITH AN INTEREST IN THE COMMON PROPERTY IN PROPORTION TO THE UNIT ENTITLEMENT OF THE STRATA LOT AS SHOWN ON FORM 1 OR V AS APPROPRIATE.	227.52
590-255-06-0000	LOT 1 & 2 BLOCK 46 PLAN VAP178 DISTRICT LOT 184 NEW WESTMINSTER LAND DISTRICT EXCEPT PLAN 4162 & S 10 FT OF LOTS 1 & 2.	2,365.20
590-255-37-0000	LOT A BLOCK 39 PLAN LMP20635 DISTRICT LOT 184 NEW WESTMINSTER	3,994.79
590-255-75-0000	LOT 12 BLOCK 39 PLAN VAP178 DISTRICT LOT 184 NEW WESTMINSTER EXCEPT PLAN 4384.	1,174.09
590-255-94-0000	LOT A BLOCK 46 PLAN EPP128433 DISTRICT LOT 184 NWD GROUP 1	974.97
590-255-97-0000	LOT A BLOCK 39 PLAN EPP137251 DISTRICT LOT 184 NWD GROUP 1	0

590-259-05-0000	LOT 1 BLOCK 40 PLAN EPP82406 DISTRICT LOT 184 NWD	1,613.09
590-259-35-0000	LOT 14 BLOCK 40 PLAN VAP178 DISTRICT LOT 184 NEW WESTMINSTER	185.53
590-259-57-0001	LOT 1 BLOCK 40 PLAN EPS3392 DISTRICT LOT 184 NWD GROUP 1 TOGETHER WITH AN INTEREST IN THE COMMON PROPERTY IN PROPORTION TO THE UNIT ENTITLEMENT OF THE STRATA LOT AS SHOWN ON FORM 1 OR V AS APPROPRIATE.	252.33
590-259-57-0002	LOT 2 BLOCK 40 PLAN EPS3392 DISTRICT LOT 184 NWD GROUP 1 TOGETHER WITH AN INTEREST IN THE COMMON PROPERTY IN PROPORTION TO THE UNIT ENTITLEMENT OF THE STRATA LOT AS SHOWN ON FORM 1 OR V AS APPROPRIATE.	242.41
590-259-57-0003	LOT 3 BLOCK 40 PLAN EPS3392 DISTRICT LOT 184 NWD GROUP 1 TOGETHER WITH AN INTEREST IN THE COMMON PROPERTY IN PROPORTION TO THE UNIT ENTITLEMENT OF THE STRATA LOT AS SHOWN ON FORM 1 OR V AS APPROPRIATE.	242.41
590-259-57-0004	LOT 4 BLOCK 40 PLAN EPS3392 DISTRICT LOT 184 NWD GROUP 1 TOGETHER WITH AN INTEREST IN THE COMMON PROPERTY IN PROPORTION TO THE UNIT ENTITLEMENT OF THE STRATA LOT AS SHOWN ON FORM 1 OR V AS APPROPRIATE.	244.32
590-259-57-0005	LOT 5 BLOCK 40 PLAN EPS3392 DISTRICT LOT 184 NWD GROUP 1 TOGETHER WITH AN INTEREST IN THE COMMON PROPERTY IN PROPORTION TO THE UNIT ENTITLEMENT OF THE STRATA LOT AS SHOWN ON FORM 1 OR V AS APPROPRIATE.	240.5
590-259-57-0006	LOT 6 BLOCK 40 PLAN EPS3392 DISTRICT LOT 184 NWD GROUP 1 TOGETHER WITH AN INTEREST IN THE COMMON PROPERTY IN PROPORTION TO THE UNIT ENTITLEMENT OF THE STRATA LOT AS SHOWN ON FORM 1 OR V AS APPROPRIATE.	244.7
590-259-66-0000	LOT D BLOCK 45 PLAN VAP20190 DISTRICT LOT 184 NEW WESTMINSTER	1,080.33
590-259-75-0000	LOT 11 BLOCK 40 PLAN VAP178 DISTRICT LOT 184 NEW WESTMINSTER	1,331.14
590-259-78-0058	LOT 58 PLAN BCS3539 DISTRICT LOT 184 NWD GROUP 1 TOGETHER WITH AN INTEREST IN THE COMMON PROPERTY IN PROPORTION TO THE UNIT ENTITLEMENT OF THE STRATA LOT AS SHOWN ON FORM 1 OR V AS APPROPRIATE.	488.25
590-259-78-0059	LOT 59 PLAN BCS3539 DISTRICT LOT 184 NWD GROUP 1 TOGETHER WITH AN INTEREST IN THE COMMON PROPERTY IN PROPORTION TO THE UNIT ENTITLEMENT OF THE STRATA LOT AS SHOWN ON FORM 1 OR V AS APPROPRIATE.	281.34
590-259-78-0060	LOT 60 PLAN BCS3539 DISTRICT LOT 184 NWD GROUP 1 TOGETHER WITH AN INTEREST IN THE COMMON PROPERTY IN PROPORTION TO THE UNIT ENTITLEMENT OF THE STRATA LOT AS SHOWN ON FORM 1 OR V AS APPROPRIATE.	254.62
590-259-78-0061	LOT 61 PLAN BCS3539 DISTRICT LOT 184 NWD GROUP 1 TOGETHER WITH AN INTEREST IN THE COMMON PROPERTY IN PROPORTION TO THE UNIT ENTITLEMENT OF THE STRATA LOT AS SHOWN ON FORM 1 OR V AS APPROPRIATE.	215.3
590-259-78-0062	LOT 62 PLAN BCS3539 DISTRICT LOT 184 NWD GROUP 1 TOGETHER WITH AN INTEREST IN THE COMMON PROPERTY IN PROPORTION TO THE UNIT ENTITLEMENT OF THE STRATA LOT AS	194.31

	SHOWN ON FORM 1 OR V AS APPROPRIATE.	
590-259-78-0063	LOT 63 PLAN BCS3539 DISTRICT LOT 184 NWD GROUP 1 TOGETHER WITH AN INTEREST IN THE COMMON PROPERTY IN PROPORTION TO THE UNIT ENTITLEMENT OF THE STRATA LOT AS SHOWN ON FORM 1 OR V AS APPROPRIATE.	203.09
590-259-78-0064	LOT 64 PLAN BCS3539 DISTRICT LOT 184 NWD GROUP 1 TOGETHER WITH AN INTEREST IN THE COMMON PROPERTY IN PROPORTION TO THE UNIT ENTITLEMENT OF THE STRATA LOT AS SHOWN ON FORM 1 OR V AS APPROPRIATE.	190.49
590-259-78-0065	LOT 65 PLAN BCS3539 DISTRICT LOT 184 NWD GROUP 1 TOGETHER WITH AN INTEREST IN THE COMMON PROPERTY IN PROPORTION TO THE UNIT ENTITLEMENT OF THE STRATA LOT AS SHOWN ON FORM 1 OR V AS APPROPRIATE.	195.07
590-259-78-0066	LOT 66 PLAN BCS3539 DISTRICT LOT 184 NWD GROUP 1 TOGETHER WITH AN INTEREST IN THE COMMON PROPERTY IN PROPORTION TO THE UNIT ENTITLEMENT OF THE STRATA LOT AS SHOWN ON FORM 1 OR V AS APPROPRIATE.	201.94
590-259-78-0067	LOT 67 PLAN BCS3539 DISTRICT LOT 184 NWD GROUP 1 TOGETHER WITH AN INTEREST IN THE COMMON PROPERTY IN PROPORTION TO THE UNIT ENTITLEMENT OF THE STRATA LOT AS SHOWN ON FORM 1 OR V AS APPROPRIATE.	198.51
590-259-95-0000	LOT 9 BLOCK 40 PLAN VAP178 DISTRICT LOT 184 NEW WESTMINSTER EXC N 10 FT LOT 10 BLOCK 40 PLAN VAP178 DISTRICT LOT 184 NEW WESTMINSTER LAND DISTRICT EXC N 10 FT.	2,796.92
590-265-06-0000	LOT 1 BLOCK 44 PLAN VAP178 DISTRICT LOT 184 NEW WESTMINSTER EXCEPT PLAN 4162 & 4366.	259.85
590-265-07-0000	LOT 1 BLOCK 41 PLAN BCP48478 DISTRICT LOT 184 NWD GROUP 1.	2,350.74
590-265-12-0000	LOT 2 BLOCK 44 PLAN VAP178 DISTRICT LOT 184 NWD PART W 1/2 EXCEPT PLAN PORTIONS IN PL 4162 & 4366.	444.45
590-265-16-0000	LOT 2 BLOCK 44 PLAN VAP178 DISTRICT LOT 184 NWD PART E 1/2 EXCEPT PLAN PORTIONS IN PL 4162 & 4366.	386.32
590-265-28-0000	LOT 3 BLOCK 44 PLAN VAP178 DISTRICT LOT 184 NWD GROUP 1.	412.28
590-265-35-0000	LOT 14 BLOCK 41 PLAN VAP178 DISTRICT LOT 184 NWD EXCEPT PLAN N 8 FT.	1,370.46
590-265-40-0000	LOT 4 BLOCK 44 PLAN VAP178 DISTRICT LOT 184 NEW WESTMINSTER	1,474.67
590-265-52-0000	LOT 5 BLOCK 44 PLAN VAP178 DISTRICT LOT 184 NEW WESTMINSTER EXCEPT PLAN 4162.	1,177.67
590-265-67-0001	LOT 1 PLAN BCS2132 DISTRICT LOT 184 NEW WESTMINSTER GROUP 1.	276.38
590-265-67-0002	LOT 2 PLAN BCS2132 DISTRICT LOT 184 NEW WESTMINSTER GROUP 1.	315.7
590-265-67-0003	LOT 3 PLAN BCS2132 DISTRICT LOT 184 NEW WESTMINSTER GROUP 1.	324.1
590-265-67-0004	LOT 4 PLAN BCS2132 DISTRICT LOT 184 NEW WESTMINSTER GROUP 1.	272.18
590-265-	LOT 5 PLAN BCS2132 DISTRICT LOT 184 NEW WESTMINSTER	277.91

67-0005	GROUP 1.	
590-265-67-0006	LOT 6 PLAN BCS2132 DISTRICT LOT 184 NEW WESTMINSTER GROUP 1.	247.79
590-265-67-0007	LOT 7 PLAN BCS2132 DISTRICT LOT 184 NEW WESTMINSTER GROUP 1.	258.71
590-265-67-0008	LOT 8 PLAN BCS2132 DISTRICT LOT 184 NEW WESTMINSTER GROUP 1.	271.42
590-265-70-0000	LOT 6 BLOCK 44 PLAN VAP178 DISTRICT LOT 184 NWD EXCEPT PLAN 4162 & S 5.5 FT.	1,177.32
590-265-80-0000	BLOCK 44 PLAN VAP178 DISTRICT LOT 184 NEW WESTMINSTER LOT 7 EXC PART IN PLAN 4162.	1,354.04
590-265-85-0000	LOT 10 BLOCK 41 PLAN VAP178 DISTRICT LOT 184 NEW WESTMINSTER	1,350.03
590-265-95-0000	LOT 9 BLOCK 41 PLAN VAP178 DISTRICT LOT 184 NEW WESTMINSTER	745.16
590-265-96-0000	LOT 8 BLOCK 44 PLAN VAP178 DISTRICT LOT 184 NEW WESTMINSTER	785.63
590-267-05-0000	LOT 12 BLOCK 42 PLAN VAP178 DISTRICT LOT 184 NWD GROUP 1.	1,057.77
590-267-06-0000	LOT 1 & 2 BLOCK 43 PLAN VAP178 DISTRICT LOT 184 NEW WESTMINSTER LAND DISTRICT EXCEPT PLAN 4162.	1,861.91
590-267-26-0000	LOT 3 BLOCK 43 PLAN VAP178 DISTRICT LOT 184 NWD GROUP 1.	885.34
590-267-35-0000	LOT 11 BLOCK 42 PLAN VAP178 DISTRICT LOT 184 NEW WESTMINSTER	1,005.13
590-267-36-0000	LOT 4 BLOCK 43 PLAN VAP178 DISTRICT LOT 184 NEW WESTMINSTER	903.56
590-267-46-0000	LOT A BLOCK 43 PLAN 7640 DISTRICT LOT 184 NEW WESTMINSTER	1,008.47
590-267-55-0000	LOT 10 BLOCK 42 PLAN VAP178 DISTRICT LOT 184 NWD GROUP 1 EXC N 10 FT NOW ROAD.	961.92
590-267-75-0000	LOT 9 BLOCK 42 PLAN VAP178 DISTRICT LOT 184 NEW WESTMINSTER EXCEPT PLAN N 10 FT.	532.53
590-267-95-0000	LOT A BLOCK 42 PLAN VAP21069 DISTRICT LOT 184 NEW WESTMINSTER	2,032.17
590-267-96-0000	LOT B BLOCK 43 PLAN 7640 DISTRICT LOT 184 NEW WESTMINSTER	1,039.49
590-270-05-0000	LOT 22 PLAN 1718 DISTRICT LOT THSL NEW WESTMINSTER OF LOT 54 LOT 21 PLAN 1718 DISTRICT LOT THSL NEW WESTMINSTER LAND DISTRICT AMENDED (SEE 72563K) OF LOT 54.	1,871.30
590-270-06-0000	LOT 2 PLAN 2684 DISTRICT LOT THSL NEW WESTMINSTER EXC PRT IN PLAN 4298 OF LOT 55 LOT 1 PLAN 2684 DISTRICT LOT THSL NEW WESTMINSTER LAND DISTRICT EXC PRT IN PLAN 4298 OF LOT 55.	1,656.38
590-270-18-0000	LOT 4 PLAN VAP2684 DISTRICT LOT THSL NEW WESTMINSTER EXC PRT IN PLAN 4298 OF LOT 55 LOT 3&4 BLOCK 55 PLAN VAP2684 DISTRICT LOT THSL NEW WESTMINSTER LAND DISTRICT.	1,366.79
590-270-21-0000	LOT 20 PLAN VAP1718 DISTRICT LOT THSL NWD AMD (SEE 70551K) OF LOT 54.	710.14
590-270-	LOT 5 PLAN VAP2684 DISTRICT LOT THSL NWD EXCEPT PLAN PT IN	970.39

24-0000	PL VAP4298 OF LOT 55.	
590-270-33-0000	LOT 19 BLOCK 54 PLAN VAP1718 DISTRICT LOT THSL NWD GROUP 1.	1,159.74
590-270-36-0000	LOT 6 BLOCK 55 PLAN VAP2684 DISTRICT LOT THSL NWD EXCEPT THE N 20 FT NOW ROAD	789.44
590-270-45-0000	LOT 23 PLAN VAP1718 DISTRICT LOT THSL NWD OF 54	928.02
590-270-48-0000	LOT 26 PLAN VAP2500 DISTRICT LOT THSL NEW WESTMINSTER SUBSIDY LOT 55 EXCEPT PLAN 4298 & 20498.	569.18
590-270-51-0000	LOT 24 BLOCK 54 PLAN VAP1718 DISTRICT LOT THSL NWD GROUP 1.	872.66
590-270-54-0000	LOT 25 BLOCK 55 PLAN VAP2500 DISTRICT LOT THSL NEW WESTMINSTER	767.3
590-270-60-0000	LOT 24 BLOCK 55 PLAN VAP2500 DISTRICT LOT THSL NEW WESTMINSTER EXCEPT PLAN 4298.	544.82
590-270-63-0000	LOT 18 BLOCK 54 PLAN VAP1718 DISTRICT LOT THSL NEW WESTMINSTER	860.87
590-270-66-0000	LOT 23 BLOCK 55 PLAN VAP2500 DISTRICT LOT THSL NEW WESTMINSTER EXCEPT PLAN 4298.	590.75
590-270-69-0000	LOT 17 BLOCK ? PLAN VAP1718 DISTRICT LOT THSL NWD OF LOT 54	899.01
590-270-75-0000	LOT 16 PLAN VAP1718 DISTRICT LOT THSL NWD OF LOT 54.	899.04
590-270-80-0000	LOT A BLOCK 55 PLAN VAP2500 DISTRICT LOT THSL NWD	1,138.97
590-270-83-0000	LOT 15 PLAN VAP1718 DISTRICT LOT THSL NWD GROUP 1 AMENDED (SEE 407775L) OF LOT 54.	1,315.87
590-270-95-0000	LOT 13 PLAN VAP1718 DISTRICT LOT THSL NWD GROUP 1 AMENDED (SEE 407775L) OF LOT 54.	1,055.33
590-270-96-0000	LOT 20 BLOCK 55 PLAN VAP2500 DISTRICT LOT THSL NEW WESTMINSTER	807.77
590-271-04-0001	LOT 1 PLAN LMS183 DISTRICT LOT THSL NEW WESTMINSTER UNDIV SHARE 1708/10 000 IN COM PROP THEREIN.	1,607.90
590-271-05-0000	LOT B BLOCK 53 PLAN VAP6748 DISTRICT LOT THSL NWD OF LOTS 31 & 32.	1,422.37
590-271-23-0000	LOT 30 PLAN 1019 DISTRICT LOT THSL NEW WESTMINSTER OF LOT 53 LOT 29 PLAN 1019 DISTRICT LOT THSL NEW WESTMINSTER LAND DISTRICT OF LOT 53.	2,456.14
590-271-31-0000	LOT 28 PLAN 1019 DISTRICT LOT THSL NEW WESTMINSTER OF LOT 53 LOT 27 PLAN 1019 DISTRICT LOT THSL NEW WESTMINSTER LAND DISTRICT OF LOT 53.	1,862.52
590-271-46-0002	LOT 2 PLAN LMS1880 DISTRICT LOT THSL NWD TOGETHER WITH AN INTEREST IN THE COMMON PROPERTY IN PROPORTION TO THE UNIT ENTITLEMENT OF THE STRATA LOT AS SHOWN ON FORM 1.	127.62
590-271-46-0003	LOT 3 PLAN LMS1880 DISTRICT LOT THSL NWD TOGETHER WITH AN INTEREST IN THE COMMON PROPERTY IN PROPORTION TO THE UNIT ENTITLEMENT OF THE STRATA LOT AS SHOWN ON FORM 1.	127.62
590-271-46-0004	LOT 4 PLAN LMS1880 DISTRICT LOT THSL NWD TOGETHER WITH AN INTEREST IN THE COMMON PROPERTY IN PROPORTION TO THE UNIT ENTITLEMENT OF THE STRATA LOT AS SHOWN ON FORM 1.	130.44

590-271-46-0005	LOT 5 PLAN LMS1880 DISTRICT LOT THSL NWD TOGETHER WITH AN INTEREST IN THE COMMON PROPERTY IN PROPORTION TO THE UNIT ENTITLEMENT OF THE STRATA LOT AS SHOWN ON FORM 1.	127.65
590-271-46-0006	LOT 6 PLAN LMS1880 DISTRICT LOT THSL NWD TOGETHER WITH AN INTEREST IN THE COMMON PROPERTY IN PROPORTION TO THE UNIT ENTITLEMENT OF THE STRATA LOT AS SHOWN ON FORM 1.	123.76
590-271-46-0007	LOT 7 PLAN LMS1880 DISTRICT LOT THSL NWD TOGETHER WITH AN INTEREST IN THE COMMON PROPERTY IN PROPORTION TO THE UNIT ENTITLEMENT OF THE STRATA LOT AS SHOWN ON FORM 1.	123.84
590-271-46-0008	LOT 8 PLAN LMS1880 DISTRICT LOT THSL NWD TOGETHER WITH AN INTEREST IN THE COMMON PROPERTY IN PROPORTION TO THE UNIT ENTITLEMENT OF THE STRATA LOT AS SHOWN ON FORM 1.	132.85
590-271-46-0014	LOT 14 PLAN LMS1880 DISTRICT LOT THSL NWD TOGETHER WITH AN INTEREST IN THE COMMON PROPERTY IN PROPORTION TO THE UNIT ENTITLEMENT OF THE STRATA LOT AS SHOWN ON FORM 1.	308.64
590-271-46-0015	LOT 15 PLAN LMS1880 DISTRICT LOT THSL NWD TOGETHER WITH AN INTEREST IN THE COMMON PROPERTY IN PROPORTION TO THE UNIT ENTITLEMENT OF THE STRATA LOT AS SHOWN ON FORM 1.	318.41
590-271-46-0016	LOT 16 PLAN LMS1880 DISTRICT LOT THSL NWD TOGETHER WITH AN INTEREST IN THE COMMON PROPERTY IN PROPORTION TO THE UNIT ENTITLEMENT OF THE STRATA LOT AS SHOWN ON FORM 1.	318.41
590-271-46-0017	LOT 17 PLAN LMS1880 DISTRICT LOT THSL NWD TOGETHER WITH AN INTEREST IN THE COMMON PROPERTY IN PROPORTION TO THE UNIT ENTITLEMENT OF THE STRATA LOT AS SHOWN ON FORM 1.	431.45
590-271-46-0018	LOT 18 PLAN LMS1880 DISTRICT LOT THSL NWD TOGETHER WITH AN INTEREST IN THE COMMON PROPERTY IN PROPORTION TO THE UNIT ENTITLEMENT OF THE STRATA LOT AS SHOWN ON FORM 1.	284.17
590-271-46-0019	LOT 19 PLAN LMS1880 DISTRICT LOT THSL NWD TOGETHER WITH AN INTEREST IN THE COMMON PROPERTY IN PROPORTION TO THE UNIT ENTITLEMENT OF THE STRATA LOT AS SHOWN ON FORM 1.	296.81
590-271-46-0020	LOT 20 PLAN LMS1880 DISTRICT LOT THSL NWD TOGETHER WITH AN INTEREST IN THE COMMON PROPERTY IN PROPORTION TO THE UNIT ENTITLEMENT OF THE STRATA LOT AS SHOWN ON FORM 1.	298.07
590-271-46-0021	LOT 21 PLAN LMS1880 DISTRICT LOT THSL NWD TOGETHER WITH AN INTEREST IN THE COMMON PROPERTY IN PROPORTION TO THE UNIT ENTITLEMENT OF THE STRATA LOT AS SHOWN ON FORM 1.	296.84
590-271-46-0022	LOT 22 PLAN LMS1880 DISTRICT LOT THSL NWD TOGETHER WITH AN INTEREST IN THE COMMON PROPERTY IN PROPORTION TO THE UNIT ENTITLEMENT OF THE STRATA LOT AS SHOWN ON FORM 1.	305.28
590-271-46-0023	LOT 23 PLAN LMS1880 DISTRICT LOT THSL NWD TOGETHER WITH AN INTEREST IN THE COMMON PROPERTY IN PROPORTION TO THE UNIT ENTITLEMENT OF THE STRATA LOT AS SHOWN ON FORM 1.	298.48
590-271-46-0024	LOT 24 PLAN LMS1880 DISTRICT LOT THSL NWD TOGETHER WITH AN INTEREST IN THE COMMON PROPERTY IN PROPORTION TO THE UNIT ENTITLEMENT OF THE STRATA LOT AS SHOWN ON FORM 1.	74.78
590-271-46-0025	LOT 25 PLAN LMS1880 DISTRICT LOT THSL NWD TOGETHER WITH AN INTEREST IN THE COMMON PROPERTY IN PROPORTION TO THE UNIT ENTITLEMENT OF THE STRATA LOT AS SHOWN ON FORM 1.	244.54
590-271-46-0026	LOT 26 PLAN LMS1880 DISTRICT LOT THSL NWD TOGETHER WITH AN INTEREST IN THE COMMON PROPERTY IN PROPORTION TO THE UNIT ENTITLEMENT OF THE STRATA LOT AS SHOWN ON FORM 1.	268.98

590-271-46-0034	LOT 34 PLAN LMS1880 DISTRICT LOT THSL NWD TOGETHER WITH AN INTEREST IN THE COMMON PROPERTY IN PROPORTION TO THE UNIT ENTITLEMENT OF THE STRATA LOT AS SHOWN ON FORM 1.	50.16
590-271-46-0042	LOT 42 PLAN LMS1880 DISTRICT LOT THSL NWD TOGETHER WITH AN INTEREST IN THE COMMON PROPERTY IN PROPORTION TO THE UNIT ENTITLEMENT OF THE STRATA LOT AS SHOWN ON FORM 1.	96.08
590-271-46-0043	LOT 43 PLAN LMS1880 DISTRICT LOT THSL NWD TOGETHER WITH AN INTEREST IN THE COMMON PROPERTY IN PROPORTION TO THE UNIT ENTITLEMENT OF THE STRATA LOT AS SHOWN ON FORM 1.	57.26
590-271-46-0048	LOT 48 PLAN LMS1880 DISTRICT LOT THSL NWD GROUP 1 TOGETHER WITH AN INTEREST IN THE COMMON PROPERTY IN PROPORTION TO THE UNIT ENTITLEMENT OF THE STRATA LOT AS SHOWN ON FORM 1.	35.27
590-271-46-0049	LOT 49 PLAN LMS1880 DISTRICT LOT THSL NWD TOGETHER WITH AN INTEREST IN THE COMMON PROPERTY IN PROPORTION TO THE UNIT ENTITLEMENT OF THE STRATA LOT AS SHOWN ON FORM 1.	22.68
590-271-46-0050	LOT 50 PLAN LMS1880 DISTRICT LOT THSL NWD TOGETHER WITH AN INTEREST IN THE COMMON PROPERTY IN PROPORTION TO THE UNIT ENTITLEMENT OF THE STRATA LOT AS SHOWN ON FORM 1.	43.44
590-271-46-0058	LOT 58 PLAN LMS1880 DISTRICT LOT THSL NWD TOGETHER WITH AN INTEREST IN THE COMMON PROPERTY IN PROPORTION TO THE UNIT ENTITLEMENT OF THE STRATA LOT AS SHOWN ON FORM 1.	161.4
590-271-46-0061	LOT 61 PLAN LMS1880 DISTRICT LOT THSL NWD TOGETHER WITH AN INTEREST IN THE COMMON PROPERTY IN PROPORTION TO THE UNIT ENTITLEMENT OF THE STRATA LOT AS SHOWN ON FORM 1.	65.55
590-271-46-0065	LOT 65 PLAN LMS1880 DISTRICT LOT THSL NWD TOGETHER WITH AN INTEREST IN THE COMMON PROPERTY IN PROPORTION TO THE UNIT ENTITLEMENT OF THE STRATA LOT AS SHOWN ON FORM 1.	111.39
590-271-46-0083	LOT 83 PLAN LMS1880 DISTRICT LOT THSL NWD TOGETHER WITH AN INTEREST IN THE COMMON PROPERTY IN PROPORTION TO THE UNIT ENTITLEMENT OF THE STRATA LOT AS SHOWN ON FORM 1.	20.92
590-271-63-0000	LOT 1 PLAN EPP20224 DISTRICT LOT THSL NWD OF LOT 53.	1,970.94
590-271-78-0000	LOT 13 BLOCK 56 PLAN VAP2422 DISTRICT LOT THSL NEW WESTMINSTER EXCEPT PLAN 4298.	574.65
590-271-96-0000	LOT 15 PLAN VAP2422 DISTRICT LOT THSL NWD EXC PRT IN PL 4298 OF LOT 56 LOT 16 PLAN VAP2422 DISTRICT LOT THSL NEW WESTMINSTER LAND DISTRICT EXC PRT IN PL 4298 OF LOT 56 LOT 14 PLAN VAP2422 DISTRICT LOT THSL NEW WESTMINSTER LAND DISTRICT EXC PRT IN PL 4298 OF LOT 56.	2,584.40
590-274-06-0000	LOT 1 PLAN VAP309A DISTRICT LOT THSL NWD EXC PART IN PL 4298 OF LOT 57.	1,310.04
590-274-09-0000	LOT 1 PLAN EPP100543 DISTRICT LOT THSL NWD GROUP 1	1,298.69
590-274-18-0000	LOT 2 PLAN VAP309A DISTRICT LOT THSL NWD OF LOT 57.	1,266.24
590-274-23-0000	LOT 29 BLOCK 52 PLAN VAP410 DISTRICT LOT THSL NEW WESTMINSTER	447.17
590-274-26-0001	LOT 1 PLAN BCS3366 DISTRICT LOT THSL NWD TOGETHER WITH AN INTEREST IN THE COMMON PROPERTY IN PROPORTION TO THE UNIT ENTITLEMENT OF THE STRATA LOT AS SHOWN ON FORM V.	318.76

590-274-26-0002	LOT 2 PLAN BCS3366 DISTRICT LOT THSL NWD TOGETHER WITH AN INTEREST IN THE COMMON PROPERTY IN PROPORTION TO THE UNIT ENTITLEMENT OF THE STRATA LOT AS SHOWN ON FORM V.	324.1
590-274-26-0003	LOT 3 PLAN BCS3366 DISTRICT LOT THSL NWD TOGETHER WITH AN INTEREST IN THE COMMON PROPERTY IN PROPORTION TO THE UNIT ENTITLEMENT OF THE STRATA LOT AS SHOWN ON FORM V.	344.33
590-274-26-0004	LOT 4 PLAN BCS3366 DISTRICT LOT THSL NWD TOGETHER WITH AN INTEREST IN THE COMMON PROPERTY IN PROPORTION TO THE UNIT ENTITLEMENT OF THE STRATA LOT AS SHOWN ON FORM V.	261.88
590-274-26-0005	LOT 5 PLAN BCS3366 DISTRICT LOT THSL NWD TOGETHER WITH AN INTEREST IN THE COMMON PROPERTY IN PROPORTION TO THE UNIT ENTITLEMENT OF THE STRATA LOT AS SHOWN ON FORM V.	318.76
590-274-26-0006	LOT 6 PLAN BCS3366 DISTRICT LOT THSL NWD TOGETHER WITH AN INTEREST IN THE COMMON PROPERTY IN PROPORTION TO THE UNIT ENTITLEMENT OF THE STRATA LOT AS SHOWN ON FORM V.	371.44
590-274-26-0007	LOT 7 PLAN BCS3366 DISTRICT LOT THSL NWD TOGETHER WITH AN INTEREST IN THE COMMON PROPERTY IN PROPORTION TO THE UNIT ENTITLEMENT OF THE STRATA LOT AS SHOWN ON FORM V.	285.54
590-274-26-0008	LOT 8 PLAN BCS3366 DISTRICT LOT THSL NWD TOGETHER WITH AN INTEREST IN THE COMMON PROPERTY IN PROPORTION TO THE UNIT ENTITLEMENT OF THE STRATA LOT AS SHOWN ON FORM V.	302.72
590-274-29-0000	LOT 28 BLOCK 52 PLAN VAP410 DISTRICT LOT THSL NEW WESTMINSTER	700.5
590-274-35-0000	LOT 27 BLOCK 52 PLAN VAP410 DISTRICT LOT THSL NEW WESTMINSTER	827.85
590-274-41-0000	LOT 26AMD BLOCK 52 PLAN VAP410 DISTRICT LOT THSL NEW WESTMINSTER	857.93
590-274-42-0001	LOT 1 PLAN LMS775 DISTRICT LOT THSL NEW WESTMINSTER UNDIV 1127/7087 SHARE IN COM PROP THEREIN.	361.89
590-274-42-0002	LOT 2 PLAN LMS775 DISTRICT LOT THSL NEW WESTMINSTER UNDIV 1127/7087 SHARE IN COM PROP THEREIN.	361.89
590-274-42-0003	LOT 3 PLAN LMS775 DISTRICT LOT THSL NEW WESTMINSTER UNDIV 1211/7087 SHARE IN COM PROP THEREIN.	383.65
590-274-42-0004	STRATA LOT 4 PLAN LMS775 DISTRICT LOT THSL NWD TOGETHER WITH AN INTEREST IN THE COMMON PROPERTY IN PROPORTION TO THE UNIT ENTITLEMENT OF THE STRATA LOT AS SHOWN ON FORM 1 OR V AS APPROPRIATE	383.65
590-274-42-0005	LOT 5 PLAN LMS775 DISTRICT LOT THSL NEW WESTMINSTER UNDIV 1211/7087 SHARE IN COM PROP THEREIN.	383.65
590-274-42-0006	LOT 6 PLAN LMS775 DISTRICT LOT THSL NEW WESTMINSTER UNDIV 1200/7087 SHARE IN COM PROP THEREIN.	380.98
590-274-47-0000	LOT 25 PLAN VAP410 DISTRICT LOT THSL NWD AMD (EXPL PL 5418) OF LOT 52.	433.05
590-274-53-0000	LOT 24 PLAN VAP410 DISTRICT LOT THSL NWD OF LOT 52.	1,372.37
590-274-59-0000	LOT 23 BLOCK 52 PLAN VAP410 DISTRICT LOT THSL NEW WESTMINSTER	861.71
590-274-65-0000	LOT 22 BLOCK 52 PLAN VAP410 DISTRICT LOT THSL NEW WESTMINSTER	899.16
590-274-71-0000	LOT 21 PLAN VAP410 DISTRICT LOT THSL NWD OF LOT 52.	899.01

590-274-79-0000	LOT 20 BLOCK 52 PLAN VAP410 DISTRICT LOT THSL NEW WESTMINSTER	900.38
590-274-95-0000	LOT A BLOCK 52 PLAN VAP410 DISTRICT LOT THSL NEW WESTMINSTER	2,836.66
590-274-96-0000	LOT A PLAN VAP309A DISTRICT LOT THSL NWD (EXPL PLAN 10031) OF LOT 57.	2,197.01
590-275-06-0000	LOT B PLAN VAP406 DISTRICT LOT THSL NWD OF LOT 58.	3,077.31
590-275-11-0000	LOT A BLOCK 51 PLAN EPP111274 DISTRICT LOT THSL NWD GROUP 1 EXCEPT PLAN EPP138351	1,158.21
590-275-43-0036	STRATA LOT 36 PLAN BCS160 DISTRICT LOT THSL NWD TOGETHER WITH AN INTEREST IN THE COMMON PROPERTY IN PROPORTION TO THE UNIT ENTITLEMENT OF THE STRATA LOT AS SHOWN ON FORM V	187.4
590-275-43-0037	STRATA LOT 37 PLAN BCS160 DISTRICT LOT THSL NWD TOGETHER WITH AN INTEREST IN THE COMMON PROPERTY IN PROPORTION TO THE UNIT ENTITLEMENT OF THE STRATA LOT AS SHOWN ON FORM V	177.82
590-275-43-0038	STRATA LOT 38 PLAN BCS160 DISTRICT LOT THSL NWD TOGETHER WITH AN INTEREST IN THE COMMON PROPERTY IN PROPORTION TO THE UNIT ENTITLEMENT OF THE STRATA LOT AS SHOWN ON FORM V	236.68
590-275-43-0039	STRATA LOT 39 PLAN BCS160 DISTRICT LOT THSL NWD TOGETHER WITH AN INTEREST IN THE COMMON PROPERTY IN PROPORTION TO THE UNIT ENTITLEMENT OF THE STRATA LOT AS SHOWN ON FORM V	266.07
590-275-52-0000	LOT 58 PLAN BCP33778 DISTRICT LOT THSL NWD PARCEL A.	13,039.58
590-275-53-0001	STRATA LOT 1 PLAN BCS4056 DISTRICT LOT THSL NWD GROUP 1 TOGETHER WITH AN INTEREST IN THE COMMON PROPERTY IN PROPORTION TO THE UNIT ENTITLEMENT OF THE STRATA LOT AS SHOWN ON FORM V	278.29
590-275-53-0002	LOT 2 PLAN BCS4056 DISTRICT LOT THSL NWD GROUP 1 TOGETHER WITH AN INTEREST IN THE COMMON PROPERTY IN PROPORTION TO THE UNIT ENTITLEMENT OF THE STRATA LOT AS SHOWN ON FORM I OR V AS APPROPRIATE.	372.2
590-275-53-0003	LOT 3 PLAN BCS4056 DISTRICT LOT THSL NWD GROUP 1 TOGETHER WITH AN INTEREST IN THE COMMON PROPERTY IN PROPORTION TO THE UNIT ENTITLEMENT OF THE STRATA LOT AS SHOWN ON FORM I OR V AS APPROPRIATE.	201.94
590-275-65-0000	LOT 21 PLAN VAP406 DISTRICT LOT THSL NEW WESTMINSTER EXCEPT PLAN 18372 OF LOT 51 LOT 22 PLAN VAP406 DISTRICT LOT THSL NEW WESTMINSTER LAND DISTRICT OF LOT 51 LOT 23 PLAN VAP406 DISTRICT LOT THSL NEW WESTMINSTER LAND DISTRICT OF LOT 51.	2,894.76
590-275-76-0000	LOT 12 BLOCK 58 PLAN VAP406 NWD EXCEPT PLAN VAP4298 EXC PART IN PL OF LOT 58 TOWN OF HASTINGS SUBURBAN LANDS.	719.13
590-275-79-0000	LOT 20 PLAN VAP406 DISTRICT LOT THSL NWD OF LOT 51.	899.01
590-275-83-0000	LOT 19 BLOCK 51 PLAN VAP406 DISTRICT LOT THSL NEW WESTMINSTER	860.22

590-275-88-0000	LOT A PLAN VAP406 DISTRICT LOT THSL NWD OF LOT 58.	2,278.24
590-275-95-0000	LOT 18 PLAN VAP406 DISTRICT LOT THSL NWD OF LOT 51 LOT 17 PLAN VAP406 DISTRICT LOT THSL NEW WESTMINSTER LAND DISTRICT OF LOT 51.	1,806.48
590-275-96-0000	LOT 16 BLOCK 58 PLAN VAP406 DISTRICT LOT THSL NWD EXCEPT PLAN 4298 OF LOT 58	563.21
590-277-05-0000	LOT 1 PLAN EPP64992 DISTRICT LOT THSL NWD	4,483.57
590-277-06-0000	LOT Z PLAN VAP20557 DISTRICT LOT THSL NWD EXC PRT IN EXPL PL 17945 OF LOT 59 LOT Y PLAN VAP20556 SUBSIDY LOT 59 DISTRICT LOT THSL NEW WESTMINSTER LAND DISTRICT EXC PRT IN EXPL PL 17945 OF LOT 59.	7,798.63
590-277-55-0000	LOT 5 - 8 BLOCK 50 PLAN VAP365 DISTRICT LOT THSL NEW WESTMINSTER LAND DISTRICT EX PLN 14856 EP LMP40436.	6,504.37
590-277-74-0000	LOT 59 PLAN VAP2514 DISTRICT LOT THSL NEW WESTMINSTER EXCEPT PLAN EXP PLAN 18411 LOT L EXC: 1STLY: N 20' NOW HWY; 2NDLY: S 10' NOW HWY; 3RDLY: PART IN EP 18411.	669.73
590-277-95-0001	LOT 1 PLAN BCS1576 DISTRICT LOT THSL NEW WESTMINSTER	238.21
590-277-95-0002	LOT 2 PLAN BCS1576 DISTRICT LOT THSL NEW WESTMINSTER	222.75
590-277-95-0003	LOT 3 PLAN BCS1576 DISTRICT LOT THSL NEW WESTMINSTER	208.58
590-277-95-0004	LOT 4 PLAN BCS1576 DISTRICT LOT THSL NEW WESTMINSTER	258.44
590-277-95-0005	LOT 5 PLAN BCS1576 DISTRICT LOT THSL NEW WESTMINSTER	230.88
590-277-95-0006	LOT 6 PLAN BCS1576 DISTRICT LOT THSL NEW WESTMINSTER	290.89
590-277-95-0007	LOT 7 PLAN BCS1576 DISTRICT LOT THSL NEW WESTMINSTER	512.68
590-277-96-0000	LOT 10 PLAN 365 DISTRICT LOT THSL NEW WESTMINSTER OF LOT 59 LOT 9 PLAN 365 DISTRICT LOT THSL NEW WESTMINSTER LAND DISTRICT EXCEPT PLAN EXP PLAN 18411 LOT 9 EXCEPT FIRSTLY: THE NORTH 20 FEET NOW ROAD; SECONDLY: PART IN EXPLANATORY PLAN 18411; LOT 59.	1,797.74
590-300-03-0001	LOT 1 PLAN BCS1266 DISTRICT LOT THSL NEW WESTMINSTER	500.08
590-300-03-0002	LOT 2 PLAN BCS1266 DISTRICT LOT THSL NEW WESTMINSTER	271.04
590-300-03-0003	LOT 3 PLAN BCS1266 DISTRICT LOT THSL NEW WESTMINSTER	335.17
590-300-04-0000	LOT 1 PLAN BCP27267 DISTRICT LOT THSL NWD GROUP 1 OF LOT 61.	4,444.10
590-300-55-0000	LOT 1 PLAN EPP98751 DISTRICT LOT THSL NWD GROUP 1	607.35
590-305-03-0000	LOT A PLAN EPP49481 DISTRICT LOT THSL NWD	1,127.29
590-305-04-0000	LOT A PLAN BCP16424 DISTRICT LOT THSL NWD OF LOT 62.	2,996.00

590-305-31-0000	LOT 19 PLAN VAP4160 DISTRICT LOT THSL NEW WESTMINSTER OF LOT 47 LOT B PLAN 18237 DISTRICT LOT THSL NEW WESTMINSTER LAND DISTRICT OF LOT 47.	740.2
590-305-34-0000	LOT 1 BLOCK 62 PLAN EPP90431 DISTRICT LOT THSL NWD GROUP 1	119.49
590-305-50-0000	LOT 9 PLAN 2269 DISTRICT LOT THSL NEW WESTMINSTER EXC PRT IN PLAN 4299 OF LOT 62 LOT 8 PLAN 2269 DISTRICT LOT THSL NEW WESTMINSTER LAND DISTRICT EXCEPT PLAN 4299 EXC PRT IN PLAN 4299 OF LOT 62.	897.48
590-305-61-0000	LOT 1 PLAN EPP126304 DISTRICT LOT THSL NWD GROUP 1	436.33
590-305-68-0000	LOT 11 PLAN 2269 DISTRICT LOT THSL NEW WESTMINSTER EXC PRT IN PLAN 4299 OF LOT 62 LOT 12 PLAN 2269 DISTRICT LOT THSL NEW WESTMINSTER LAND DISTRICT EXC PRT IN PLAN 4299 OF LOT 62 LOT 13 PLAN 2269 DISTRICT LOT THSL NEW WESTMINSTER LAND DISTRICT EXC PRT IN PLAN 4299 OF LOT 62 LOT 10 PLAN 2269 DISTRICT LOT THSL NEW WESTMINSTER LAND	1,791.29
590-305-95-0000	LOT A BLOCK 47 PLAN VAP3419 DISTRICT LOT THSL NEW WESTMINSTER	4,312.13
590-305-96-0000	LOT 15 PLAN VAP2269 DISTRICT LOT THSL NWD GROUP 1 EXC PT IN PL 4299 OF LOT 62 LOT 16 PLAN VAP2269 DISTRICT LOT THSL GROUP 1 NEW WESTMINSTER LAND DISTRICT EXC PT IN PL 4299 OF LOT 62 LOT 14 PLAN VAP2269 DISTRICT LOT THSL GROUP 1 NEW WESTMINSTER LAND DISTRICT EXC PT IN PL 4299 OF LOT 62.	942.52
590-312-08-0000	LOT A BLOCK 63 PLAN VAP7974 DISTRICT LOT THSL NWD GROUP 1.	655.45
590-312-30-0000	LOT 5 PLAN 7974 DISTRICT LOT THSL NEW WESTMINSTER OF LOT 63 LOT 4 PLAN 7974 DISTRICT LOT THSL NEW WESTMINSTER LAND DISTRICT OF LOT 63.	1,103.24
590-312-52-0000	LOT 6 PLAN VAP7974 DISTRICT LOT THSL NWD OF LOT 63.	583.3
590-312-60-0000	LOT 8 PLAN VAP7974 DISTRICT LOT THSL NEW WESTMINSTER SUBSIDY LOT 63.	793.64
590-312-94-0000	LOT 1 PLAN EPP101107 DISTRICT LOT THSL NWD OF LOT 63	1,000.17
590-312-97-0000	LOT A BLOCK 46 PLAN VAP17717 DISTRICT LOT THSL NWD	5,737.98
592-233-05-0000	LOT B BLOCK C PLAN 16550 DISTRICT LOT 183 NWD OF LOT 5.	2,302.68
592-233-25-0000	LOT 16 BLOCK 5 PLAN VAP417 DISTRICT LOT 183 NWD GROUP 1 EXC S 7 FT NOW ROAD OF BLK C.	772.27
592-233-35-0000	LOT 15 BLOCK 5 PLAN VAP417 DISTRICT LOT 183 NWD OF BLK C.	317.23
592-233-55-0000	LOT 14 BLOCK 5 PLAN VAP417 DISTRICT LOT 183 NWD GROUP 1 OF BLK C.	689.43
592-233-75-0000	LOT 13 BLOCK 5 PLAN VAP417 DISTRICT LOT 183 NWD GROUP 1 OF BLK C LOT 12 BLOCK 5 PLAN VAP417 DISTRICT LOT 183 GROUP 1 NEW WESTMINSTER LAND DISTRICT OF BLK C.	1,379.24
592-233-85-0000	LOT 11 BLOCK 5 PLAN VAP417 DISTRICT LOT 183 NWD GROUP 1 EXC S 7 FT NOW ROAD OF BLK C.	1,015.05

592-233-95-0000	LOT 10 BLOCK 5 PLAN VAP417 DISTRICT LOT 183 NEW WESTMINSTER LOT 10 OF 5 BLK C DL 183 PLN 417.	682.56
592-235-05-0000	LOT 18 BLOCK 14 PLAN VAP631 DISTRICT LOT 183 NWD OF BLK C LOT 17 BLOCK 14 PLAN VAP631 DISTRICT LOT 183 NEW WESTMINSTER LAND DISTRICT OF BLK C.	1,706.93
592-235-25-0000	LOT 16 BLOCK 14 PLAN VAP631 DISTRICT LOT 183 NWD GROUP 1 OF BLK C.	1,723.19
592-235-35-0000	LOT 15 BLOCK 14 PLAN VAP631 DISTRICT LOT 183 NWD GROUP 1 OF BLK C.	971.54
592-235-45-0000	LOT 14 BLOCK 14 PLAN VAP631 DISTRICT LOT 183 NWD GROUP 1 OF BLK C.	811.2
592-235-55-0001	LOT 1 BLOCK C PLAN BCS3717 DISTRICT LOT 183 NWD GROUP 1 TOGETHER WITH AN INTEREST IN THE COMMON PROPERTY IN PROPORTION TO THE UNIT ENTITLEMENT OF THE STRATA LOT AS SHOWN ON FORM 1 OR V AS APPROPRIATE.	243.55
592-270-07-0000	LOT B PLAN VAP14821 DISTRICT LOT THSL NWD OF LOT 55.	4,641.39

EXPLANATION

2025 Kerrisdale Business Improvement Area Rate By-law

Enactment of the attached by-law will impose a tax for 2025, on qualifying properties within the Kerrisdale Business Improvement Area. This is the fifth levying by-law for this seventh-term BIA.

Director of Legal Services
June 3, 2025

BY-LAW NO.

A By-law to levy rates on qualifying real property in the Kerrisdale Business Improvement Area

PREAMBLE

Under section 456 of the *Vancouver Charter*, Council has designated an area of the City known as Kerrisdale, as a Business Improvement Area.

Council, by by-law, has established the maximum amount of money it will grant to an applicant, for the planning and implementation of a business promotion scheme in the Kerrisdale Business Improvement Area.

Council has granted money to the Kerrisdale Business Association.

The *Vancouver Charter* empowers Council to recover such money by the levy and imposition of a tax rate on land and improvements within the Business Improvement Area, which fall or would fall within Class 5 or 6 as described in section 459 of the *Vancouver Charter*, and as so interpreted by the British Columbia Assessment Authority.

THE COUNCIL OF THE CITY OF VANCOUVER, in public meeting, enacts as follows:

1. The citation for this by-law is the “Kerrisdale Business Improvement Area 2025 Rate By-law”.
2. Council hereby imposes a tax of \$365,000.00 on the various properties described in Schedule A, attached to and forming part of this by-law, and levies each such property with that portion of the tax set opposite it in Schedule A, which tax will be in the real property tax roll for 2025, and will be payable to and collected by the Collector of Taxes in the same manner as other rates on such tax roll.
3. This by-law is to come into force and take effect on the date of its enactment.

ENACTED by Council this day of , 2025

Mayor

City Clerk

Schedule A
Kerrisdale BIA 2025 Levies

Folio	Legal Description	BIA Levy
078-744-87-0000	LOT A BLOCK 3 PLAN VAP5120 DISTRICT LOT 526 NWD OF BLOCK 17.	1,049.36
078-750-09-0001	LOT 1 PLAN LMS2532 DISTRICT LOT 526 NEW WESTMINSTER UNDIV 1109/46797 SHARE IN COM PROP THEREIN.	763.06
078-750-09-0002	LOT 2 PLAN LMS2532 DISTRICT LOT 526 NEW WESTMINSTER UNDIV 1437/46797 SHARE IN COM PROP THEREIN.	937.65
078-750-09-0003	LOT 3 PLAN LMS2532 DISTRICT LOT 526 NEW WESTMINSTER UNDIV 633/46797 SHARE IN COM PROP THEREIN.	483.53
078-750-09-0004	LOT 4 PLAN LMS2532 DISTRICT LOT 526 NEW WESTMINSTER GROUP 1 UNDIV 532/46797 SHARE IN COM PROP THEREIN.	419.5
078-750-09-0005	LOT 5 PLAN LMS2532 DISTRICT LOT 526 NEW WESTMINSTER UNDIV 962/46797 SHARE IN COM PROP THEREIN.	1,003.57
078-750-09-0006	LOT 6 PLAN LMS2532 DISTRICT LOT 526 NEW WESTMINSTER UNDIV 621/46797 SHARE IN COM PROP THEREIN.	634.13
078-750-09-0007	LOT 7 PLAN LMS2532 DISTRICT LOT 526 NEW WESTMINSTER UNDIV 668/46797 SHARE IN COM PROP THEREIN.	675.64
078-750-09-0008	LOT 8 PLAN LMS2532 DISTRICT LOT 526 NEW WESTMINSTER UNDIV 801/46797 SHARE IN COM PROP THEREIN.	794.74
078-750-09-0009	LOT 9 PLAN LMS2532 DISTRICT LOT 526 NEW WESTMINSTER UNDIV 1780/46794 SHARE IN COM PROP THEREIN.	1,429.67
078-750-09-0010	LOT 10 PLAN LMS2532 DISTRICT LOT 526 NEW WESTMINSTER UNDIV 1006/46797 SHARE IN COMMON PROP THEREIN.	836.31
078-750-09-0011	LOT 11 PLAN LMS2532 DISTRICT LOT 526 NEW WESTMINSTER UNDIV 1455/46797 SHARE IN COM PROP THEREIN.	1,201.97
082-747-36-0000	LOT 3 BLOCK 6 PLAN VAP3564 DISTRICT LOT 526 NWD GROUP 1 EXC E 4 FT NOW LANE OF LOT 1 OF BLK 17.	1,088.43
082-747-46-0000	LOT 4 BLOCK 6 PLAN VAP3564 DISTRICT LOT 526 NWD GROUP 1 EXC E 4 FT NOW LANE OF LOT 1 OF BLK 17.	1,005.41
090-744-05-0000	LOT 7 BLOCK 17 PLAN VAP5460 DISTRICT LOT 526 NWD OF LOT 7 LOT 8 BLOCK 17 PLAN 5460 DISTRICT LOT 526 NEW WESTMINSTER LAND DISTRICT OF LOT 7 LOT 9 BLOCK 17 PLAN 5460 DISTRICT LOT 526 NEW WESTMINSTER LAND DISTRICT OF LOT 7 LOT 6 BLOCK 17 PLAN 5460 DISTRICT LOT 526 NEW WESTMINSTER LAND DISTRICT OF LOT 7.	8,057.90
090-744-55-0000	LOT 4&5 OF 7 BLOCK 17 PLAN VAP5460 DISTRICT LOT 526 NEW WESTMINSTER LAND DISTRICT.	2,651.78
090-744-75-0000	LOT 2 BLOCK 17 PLAN VAP5460 DISTRICT LOT 526 NWD GROUP 1 OF LOT 7 LOT 3 BLOCK 17 PLAN VAP5460 DISTRICT LOT 526 GROUP 1 NEW WESTMINSTER LAND DISTRICT OF LOT 7.	2,875.82
090-744-95-0000	LOT 1 BLOCK 17 PLAN VAP5460 DISTRICT LOT 526 NWD GROUP 1 OF LOT 7.	3,710.91
090-747-03-0001	LOT 1 PLAN EPS2454 DISTRICT LOT 526 NWD GROUP 1 TOGETHER WITH AN INTEREST IN THE COMMON PROPERTY IN PROPORTION TO	1,384.93

	THE UNIT ENTITLEMENT OF THE STRATA LOT AS SHOWN ON FORM 1 OR V AS APPROPRIATE.	
090-747-03-0002	LOT 2 PLAN EPS2454 DISTRICT LOT 526 NWD GROUP 1 TOGETHER WITH AN INTEREST IN THE COMMON PROPERTY IN PROPORTION TO THE UNIT ENTITLEMENT OF THE STRATA LOT AS SHOWN ON FORM 1 OR V AS APPROPRIATE.	1,039.59
090-747-03-0003	LOT 3 PLAN EPS2454 DISTRICT LOT 526 NWD GROUP 1 TOGETHER WITH AN INTEREST IN THE COMMON PROPERTY IN PROPORTION TO THE UNIT ENTITLEMENT OF THE STRATA LOT AS SHOWN ON FORM 1 OR V AS APPROPRIATE.	1,860.03
090-747-03-0004	LOT 4 PLAN EPS2454 DISTRICT LOT 526 NWD GROUP 1 TOGETHER WITH AN INTEREST IN THE COMMON PROPERTY IN PROPORTION TO THE UNIT ENTITLEMENT OF THE STRATA LOT AS SHOWN ON FORM 1 OR V AS APPROPRIATE.	822.88
090-747-03-0005	LOT 5 PLAN EPS2454 DISTRICT LOT 526 NWD GROUP 1 TOGETHER WITH AN INTEREST IN THE COMMON PROPERTY IN PROPORTION TO THE UNIT ENTITLEMENT OF THE STRATA LOT AS SHOWN ON FORM 1 OR V AS APPROPRIATE.	1,162.90
090-747-03-0006	LOT 6 PLAN EPS2454 DISTRICT LOT 526 NWD GROUP 1 TOGETHER WITH AN INTEREST IN THE COMMON PROPERTY IN PROPORTION TO THE UNIT ENTITLEMENT OF THE STRATA LOT AS SHOWN ON FORM 1 OR V AS APPROPRIATE.	983.43
090-747-03-0007	LOT 7 PLAN EPS2454 DISTRICT LOT 526 NWD GROUP 1 TOGETHER WITH AN INTEREST IN THE COMMON PROPERTY IN PROPORTION TO THE UNIT ENTITLEMENT OF THE STRATA LOT AS SHOWN ON FORM 1 OR V AS APPROPRIATE.	916.28
090-750-93-0001	LOT 1 PLAN LMS1636 DISTRICT LOT 526 NEW WESTMINSTER UNDIV 1069/51624 SHARE IN COM PROP THEREIN.	799.07
090-750-93-0002	LOT 2 PLAN LMS1636 DISTRICT LOT 526 NEW WESTMINSTER UNDIV 657/51624 SHARE IN COM PROP THEREIN.	566.8
090-750-93-0003	LOT 3 PLAN LMS1636 DISTRICT LOT 526 NEW WESTMINSTER UNDIV 542/51624 SHARE IN COM PROP THEREIN.	482.19
090-750-93-0004	LOT 4 PLAN LMS1636 DISTRICT LOT 526 NEW WESTMINSTER UNDIV 587/51624 SHARE IN COM PROP THEREIN.	516.32
090-750-93-0005	LOT 5 PLAN LMS1636 DISTRICT LOT 526 NEW WESTMINSTER UNDIV 587/51624 SHARE IN COM PROP THEREIN.	516.32
090-750-93-0006	LOT 6 PLAN LMS1636 DISTRICT LOT 526 NEW WESTMINSTER UNDIV 542/51624 SHARE IN COM PROP THEREIN.	482.19
090-750-93-0007	LOT 7 PLAN LMS1636 DISTRICT LOT 526 NEW WESTMINSTER UNDIV 697/51624 SHARE IN COM PROP THEREIN.	594.39
090-750-93-0008	LOT 8 PLAN LMS1636 DISTRICT LOT 526 NEW WESTMINSTER UNDIV 1194/51624 SHARE IN COM PROP THEREIN.	771.6
750-077-07-0000	& LOT 1 BLOCK 17 PLAN EPP84444 DISTRICT LOT 526 NWD GROUP 1 & &	8,627.45
750-077-08-0001	LOT 1 PLAN LMS3103 DISTRICT LOT 526 NEW WESTMINSTER AN UNDIV 998 /43604 INT IN THE COMM PROP THEREIN.	992.59
750-077-08-0002	LOT 2 PLAN LMS3103 DISTRICT LOT 526 NEW WESTMINSTER AN UNDIV 586 /43604 INT IN THE COMM PROP THEREIN.	659.89

750-077-08-0003	LOT 3 PLAN LMS3103 DISTRICT LOT 526 NEW WESTMINSTER AN UNDIV 648 /43604 INT IN THE COMM PROP THEREIN.	717.89
750-077-08-0004	LOT 4 PLAN LMS3103 DISTRICT LOT 526 NEW WESTMINSTER AN UNDIV 848 /43604 INT IN THE COMM PROP THEREIN.	906.51
750-077-08-0005	LOT 5 PLAN LMS3103 DISTRICT LOT 526 NEW WESTMINSTER AN UNDIV 780 /43604 INT IN THE COMM PROP THEREIN.	844.25
750-077-08-0006	LOT 6 PLAN LMS3103 DISTRICT LOT 526 NEW WESTMINSTER AN UNDIV 917 /43604 INT IN THE COMM PROP THEREIN.	967.56
750-077-65-0000	LOT 5 BLOCK 17 PLAN VAP2764 DISTRICT LOT 526 NWD OF LOT 3.	2,059.10
750-077-75-0000	LOT 6 BLOCK 17 PLAN VAP2764 DISTRICT LOT 526 NWD OF LOT 3.	2,057.21
750-077-95-0000	LOT B BLOCK 17 PLAN VAP5120 DISTRICT LOT 526 NEW WESTMINSTER LOT B OF 7 & 8 OF 3.	2,962.50
750-078-04-0000	LOT 2 BLOCK 16 PLAN VAP2523 DISTRICT LOT 526 NWD OF LOT 11 LOT 1 BLOCK 16 PLAN 2523 DISTRICT LOT 526 NEW WESTMINSTER LAND DISTRICT OF LOT 11.	6,105.08
750-078-07-0000	LOT 13 BLOCK 17 PLAN VAP3735 DISTRICT LOT 526 NEW WESTMINSTER OF LOT 4 LOT 14 BLOCK 17 PLAN 3735 DISTRICT LOT 526 NEW WESTMINSTER LAND DISTRICT OF LOT 4.	4,723.64
750-078-23-0000	LOT 15 BLOCK 17 PLAN VAP3735 DISTRICT LOT 526 NWD OF LOT 4.	2,612.10
750-078-24-0000	LOT 3 BLOCK 16 PLAN VAP2523 DISTRICT LOT 526 NWD OF LOT 11.	894.92
750-078-34-0000	LOT 4 BLOCK 16 PLAN VAP2523 DISTRICT LOT 526 NWD OF LOT 11.	1,668.47
750-078-35-0000	LOT 16 BLOCK 17 PLAN VAP3735 DISTRICT LOT 526 NWD OF LOT 4.	2,213.48
750-078-47-0001	LOT 1 PLAN EPS744 DISTRICT LOT 526 NWD GROUP 1 TOGETHER WITH AN INTEREST IN THE COMMON PROPERTY IN PROPORTION TO THE UNIT ENTITLEMENT OF THE STRATA LOT AS SHOWN ON FORM 1 OR V AS APPROPRIATE'.	1,043.95
750-078-59-0000	LOT 18 BLOCK 17 PLAN VAP3735 DISTRICT LOT 526 NWD OF LOT 4.	1,842.94
750-078-71-0000	LOT 19 BLOCK 17 PLAN VAP3735 DISTRICT LOT 526 NWD OF LOT 4.	2,477.19
750-078-85-0000	LOT D BLOCK 17 PLAN 17188 DISTRICT LOT 526 NWD OF LOT 4.	5,727.21
750-078-92-0000	BLOCK 16 DISTRICT LOT 526 NEW WESTMINSTER PARCEL 1 PLAN ASP BCP7390.	6,701.49
750-079-02-0000	LOT D BLOCK 16 PLAN VAP2098 DISTRICT LOT 526 NWD (SEE GD89933) OF LOT 10.	9,067.58
750-079-15-0000	LOT B BLOCK 5 PLAN VAP6458 DISTRICT LOT 526 NWD OF LOT E OF LOT 1 OF BLK 17	6,562.91
750-079-23-0000	LOT 8 BLOCK 5 PLAN VAP3898 DISTRICT LOT 526 NWD OF LOTS 2 TO 4 OF BLOCK 17.	1,216.01
750-079-28-0000	LOT 3 BLOCK 16 PLAN VAP2098 DISTRICT LOT 526 NWD OF LOT 10.	1,307.58

750-079-31-0000	LOT 7 BLOCK 5 PLAN VAP3898 DISTRICT LOT 526 NWD OF LOTS 2 TO 4 OF BLOCK 17.	1,236.15
750-079-40-0000	LOT 4 BLOCK 16 PLAN VAP2098 DISTRICT LOT 526 NWD OF LOT 10.	894.92
750-079-43-0000	LOT 6 BLOCK 17 PLAN VAP3898 DISTRICT LOT 526 NEW WESTMINSTER OF LOT 5 LOT 5 BLOCK 17 PLAN 3898 DISTRICT LOT 526 NEW WESTMINSTER LAND DISTRICT OF LOT 5.	4,249.93
750-079-54-0000	LOT 5 BLOCK 16 PLAN VAP2098 DISTRICT LOT 526 NWD GROUP 1 OF LOT 10.	2,357.55
750-079-59-0013	LOT 13 PLAN EPS3085 DISTRICT LOT 526 NWD GROUP 1 TOGETHER WITH AN INTEREST IN THE COMMON PROPERTY IN PROPORTION TO THE UNIT ENTITLEMENT OF THE STRATA LOT AS SHOWN ON FORM 1 OR V AS APPROPRIATE.	804.49
750-079-59-0014	LOT 14 PLAN EPS3085 DISTRICT LOT 526 NWD GROUP 1 TOGETHER WITH AN INTEREST IN THE COMMON PROPERTY IN PROPORTION TO THE UNIT ENTITLEMENT OF THE STRATA LOT AS SHOWN ON FORM 1 OR V AS APPROPRIATE.	841.69
750-079-59-0015	LOT 15 PLAN EPS3085 DISTRICT LOT 526 NWD GROUP 1 TOGETHER WITH AN INTEREST IN THE COMMON PROPERTY IN PROPORTION TO THE UNIT ENTITLEMENT OF THE STRATA LOT AS SHOWN ON FORM 1 OR V AS APPROPRIATE.	930.81
750-079-59-0016	LOT 16 PLAN EPS3085 DISTRICT LOT 526 NWD GROUP 1 TOGETHER WITH AN INTEREST IN THE COMMON PROPERTY IN PROPORTION TO THE UNIT ENTITLEMENT OF THE STRATA LOT AS SHOWN ON FORM 1 OR V AS APPROPRIATE.	1,032.32
750-079-70-0001	LOT 1 PLAN VAS1100 DISTRICT LOT 526 NEW WESTMINSTER UNDIV 415/1000 SHARE IN COM PROP THEREIN.	1,559.08
750-079-70-0002	LOT 2 PLAN VAS1100 DISTRICT LOT 526 NEW WESTMINSTER UNDIV 585/1000 SHARE IN COM PROP THEREIN.	1,614.63
750-079-71-0001	LOT 1 PLAN LMS4229 DISTRICT LOT 526 NEW WESTMINSTER UNDIV 1202/6108 SHARE IN COM PROP THEREIN.	1,192.20
750-079-71-0002	LOT 2 PLAN LMS4229 DISTRICT LOT 526 NEW WESTMINSTER UNDIV 1220/6108 SHARE IN COM PROP THEREIN.	1,176.33
750-079-71-0003	LOT 3 PLAN LMS4229 DISTRICT LOT 526 NEW WESTMINSTER UNDIV 1218/6108 SHARE IN COM PROP THEREIN.	1,175.11
750-079-71-0004	LOT 4 PLAN LMS4229 DISTRICT LOT 526 NEW WESTMINSTER UNDIV 1217/6108 SHARE IN COM PROP THEREIN.	1,174.50
750-079-71-0005	LOT 5 PLAN LMS4229 DISTRICT LOT 526 NEW WESTMINSTER UNDIV 1251/6108 SHARE IN COM PROP THEREIN.	1,202.58
750-079-89-0001	LOT 1 PLAN VAS2831 DISTRICT LOT 526 NEW WESTMINSTER UNDIV 763/3935 SHARE IN COM PROP THEREIN.	776.61
750-079-89-0002	LOT 2 PLAN VAS2831 DISTRICT LOT 526 NEW WESTMINSTER UNDIV 763/3935 SHARE IN COM PROP THEREIN.	776.61
750-079-94-0000	LOT 8 BLOCK 16 PLAN VAP2098 DISTRICT LOT 526 NEW WESTMINSTER OF LOT 10 LOT 7 BLOCK 16 PLAN 2098 DISTRICT LOT 526 NEW WESTMINSTER LAND DISTRICT OF LOT 10.	10,350.13
750-081-04-0000	LOT 1 BLOCK 16 PLAN VAP3551 DISTRICT LOT 526 NWD OF LOT 9.	6,780.23

750-081-20-0000	LOT 3 BLOCK 9 PLAN VAP3551 DISTRICT LOT 526 NWD OF BLOCK 16 LOT 2 BLOCK 9 PLAN 3551 DISTRICT LOT 526 NEW WESTMINSTER LAND DISTRICT OF BLOCK 16.	5,526.38
750-081-21-0000	LOT 2 BLOCK 17 PLAN VAP2817 DISTRICT LOT 526 NWD OF LOT 6.	2,557.16
750-081-44-0000	LOT 5 BLOCK 16 PLAN VAP3551 DISTRICT LOT 526 NEW WESTMINSTER OF LOT 9 LOT 4 BLOCK 16 PLAN 3551 DISTRICT LOT 526 NEW WESTMINSTER LAND DISTRICT OF LOT 9.	3,760.35
750-081-62-0000	LOT 6 BLOCK 16 PLAN VAP3551 DISTRICT LOT 526 NWD OF LOT 9.	2,323.97
750-081-86-0000	LOT 8 BLOCK 16 PLAN VAP3551 DISTRICT LOT 526 NEW WESTMINSTER OF LOT 9 LOT 7 BLOCK 16 PLAN 3551 DISTRICT LOT 526 NEW WESTMINSTER LAND DISTRICT OF LOT 9.	5,680.21
750-081-91-0000	LOT J BLOCK 17 PLAN VAP22718 DISTRICT LOT 526 NWD OF LOT 6.	9,114.58
750-082-07-0000	LOT 17 BLOCK 17 PLAN VAP2817 DISTRICT LOT 526 NEW WESTMINSTER PART 6 1/2 LOT 18 BLOCK 17 PLAN 2817 PART 6 1/2 DISTRICT LOT 526 NEW WESTMINSTER LAND DISTRICT.	5,718.67
750-082-14-0000	LOT 9 BLOCK 16 PLAN VAP3551 DISTRICT LOT 526 NWD OF LOT 9.	2,175.02
750-082-15-0000	LOT 19 BLOCK 17 PLAN VAP2817 DISTRICT LOT 526 NWD OF LOT 6.	1,769.08
750-082-22-0000	LOT 10 BLOCK 16 PLAN VAP3551 DISTRICT LOT 526 NWD OF LOT 9.	1,706.81
750-082-23-0000	LOT 20 BLOCK 6 PLAN VAP2817 DISTRICT LOT 526 NWD OF LOT 1 OF BLK 17	2,597.45
750-082-28-0000	LOT 11 BLOCK 16 PLAN VAP3551 DISTRICT LOT 526 NWD OF LOT 9.	2,125.58
750-082-31-0000	LOT 21 BLOCK 17 PLAN VAP2817 DISTRICT LOT 526 NWD OF LOT 6.	2,432.02
750-082-36-0000	LOT 13 BLOCK 16 PLAN VAP3551 DISTRICT LOT 526 NEW WESTMINSTER OF LOT 9 LOT 12 BLOCK 16 PLAN 3551 DISTRICT LOT 526 NEW WESTMINSTER LAND DISTRICT OF LOT 9.	3,503.35
750-082-39-0000	LOT C BLOCK 17 PLAN BCP5592 DISTRICT LOT 526 NWD	2,699.40
750-082-44-0000	LOT 14 BLOCK 16 PLAN VAP3551 DISTRICT LOT 526 NWD OF LOT 9.	3,307.40
750-082-47-0000	LOT 23 BLOCK 17 PLAN VAP2817 DISTRICT LOT 526 NWD OF LOT 6.	4,671.75
750-082-50-0000	LOT 15 BLOCK 16 PLAN VAP3551 DISTRICT LOT 526 NWD OF LOT 9.	2,506.49
750-082-55-0000	LOT 15 BLOCK 6 PLAN VAP3564 DISTRICT LOT 526 NWD GROUP 1 AMD (SEE E 80928L) OF LOT 2 OF BLK 17.	4,289.61
750-082-58-0000	LOT 17 BLOCK 16 PLAN VAP3551 DISTRICT LOT 526 NEW WESTMINSTER OF LOT 9 LOT 16 BLOCK 16 PLAN 3551 DISTRICT LOT 526 NEW WESTMINSTER LAND DISTRICT OF LOT 9.	4,212.08
750-082-63-0000	LOT 13 BLOCK 6 PLAN VAP3564 DISTRICT LOT 526 NWD AMD OF LOT 2 (SEE 5472L) OF BLOCK 17.	4,395.83

750-082-71-0000	LOT 12 BLOCK 17 PLAN VAP3564 DISTRICT LOT 526 NWD AMD OF LOT 2 OF LOT 6 (SEE 5473L).	2,286.12
750-082-76-0000	LOT 18&19 OF 9 BLOCK 16 PLAN VAP3551 DISTRICT LOT 526 NEW WESTMINSTER LAND DISTRICT EX PL LMP26054 LEASEHOLD LMP31876.	4,425.13
750-082-77-0000	LOT 11 BLOCK 6 PLAN VAP3564 DISTRICT LOT 526 NWD GROUP 1 E 25 FT OF EXC S 7 FT NOW LANE OF LOT 2 OF BLK 17.	2,108.48
750-082-85-0000	LOT 6 BLOCK 6 PLAN VAP3753 DISTRICT LOT 526 NWD EXCEPT PLAN 4269 AMD (EXPLANATORY PL 4269) OF BLOCK 17 LOT 5 BLOCK 6 PLAN 3753 DISTRICT LOT 526 NEW WESTMINSTER LAND DISTRICT OF BLK 17.	7,179.47
750-082-93-0000	LOT B BLOCK 6 PLAN VAP21100 DISTRICT LOT 526 NWD OF BLOCK 17.	6,910.26
750-082-96-0000	LOT 21 BLOCK 16 PLAN VAP3551 DISTRICT LOT 526 NWD OF LOT 9 LOT 22 BLOCK 16 PLAN VAP3551 DISTRICT LOT 526 NEW WESTMINSTER LAND DISTRICT OF LOT 9 LOT 20 BLOCK 16 PLAN VAP3551 DISTRICT LOT 526 NEW WESTMINSTER LAND DISTRICT OF LOT 9.	10,058.33
750-091-06-0000	LOT C BLOCK 15 PLAN VAP10719 DISTRICT LOT 526 NWD OF LOT 4.	5,814.51
750-091-09-0000	BLOCK 5 PLAN VAP46604 DISTRICT LOT 526 NWD PARCEL B.	10,447.31
750-091-12-0000	LOT D BLOCK 15 PLAN VAP10719 DISTRICT LOT 526 NWD OF LOT 4.	1,928.40
750-091-24-0000	PARCEL ? LOT A BLOCK 15 PLAN EPP83249 DISTRICT LOT 526 NWD GROUP 1	3,472.22
750-091-31-0000	LOT 8 BLOCK 5 PLAN VAP6781 DISTRICT LOT 526 NWD OF LOT C.	1,731.23
750-091-35-0000	LOT 9 BLOCK 5 PLAN VAP6781 DISTRICT LOT 526 NWD OF LOT C.	1,512.08
750-091-38-0000	LOT 7 BLOCK 15 PLAN VAP2821 DISTRICT LOT 526 NWD OF LOT 4.	1,365.57
750-091-47-0000	LOT 11 BLOCK 5 PLAN VAP6781 DISTRICT LOT 526 NEW WESTMINSTER OF LOT C LOT 10 BLOCK 5 PLAN 6781 DISTRICT LOT 526 NEW WESTMINSTER LAND DISTRICT OF LOT C.	2,915.49
750-091-51-0000	LOT 12 BLOCK 5 PLAN VAP6781 DISTRICT LOT 526 NWD OF LOT C.	2,254.38
750-091-55-0000	LOT 13 BLOCK 5 PLAN VAP6781 DISTRICT LOT 526 NWD OF LOT C.	2,271.47
750-091-57-0000	LOT 14 BLOCK 5 PLAN VAP6781 DISTRICT LOT 526 NEW WESTMINSTER LOT 14 OF LOT C.	2,524.81
750-091-58-0001	LOT 1 PLAN LMS4387 DISTRICT LOT 526 NEW WESTMINSTER UNDIV 370/2382 SHARE IN COM PROP THEREIN.	3,212.78
750-091-58-0002	LOT 2 PLAN LMS4387 DISTRICT LOT 526 NEW WESTMINSTER UNDIV 113/2382 SHARE IN COM PROP THEREIN.	778.93
750-091-58-0003	LOT 3 PLAN LMS4387 DISTRICT LOT 526 NEW WESTMINSTER UNDIV 706/2382 SHARE IN COM PROP THEREIN.	3,107.79
750-091-58-0004	LOT 4 PLAN LMS4387 DISTRICT LOT 526 NEW WESTMINSTER UNDIV 700/2382 SHARE IN COM PROP THEREIN.	3,139.53

750-091-58-0005	LOT 5 PLAN LMS4387 DISTRICT LOT 526 NEW WESTMINSTER UNDIV 493/2382 SHARE IN COM PROP THEREIN.	2,588.91
750-091-63-0001	LOT 1 PLAN LMS3731 DISTRICT LOT 526 NEW WESTMINSTER UNDIV 939/12111 SHARE IN COM PROP THEREIN.	807.62
750-091-63-0002	LOT 2 PLAN LMS3731 DISTRICT LOT 526 NEW WESTMINSTER UNDIV 477/12111 SHARE IN COM PROP THEREIN.	460.7
750-091-63-0003	LOT 3 PLAN LMS3731 DISTRICT LOT 526 NEW WESTMINSTER UNDIV 739/12111 SHARE IN COM PROP THEREIN.	663.56
750-091-63-0004	LOT 4 PLAN LMS3731 DISTRICT LOT 526 NEW WESTMINSTER UNDIV 793/12111 SHARE IN COM PROP THEREIN.	458.45
750-091-63-0005	LOT 5 PLAN LMS3731 DISTRICT LOT 526 NEW WESTMINSTER UNDIV 678/12111 SHARE IN COM PROP THEREIN.	263.71
750-091-63-0006	LOT 6 PLAN LMS3731 DISTRICT LOT 526 NEW WESTMINSTER UNDIV 744/12111 SHARE IN COM PROP THEREIN.	335.14
750-091-63-0007	LOT 7 PLAN LMS3731 DISTRICT LOT 526 NEW WESTMINSTER UNDIV 353/12111 SHARE IN COM PROP THEREIN.	178.49
750-091-63-0008	LOT 8 PLAN LMS3731 DISTRICT LOT 526 NEW WESTMINSTER UNDIV 503/12111 SHARE IN COM PROP THEREIN.	240.76
750-091-63-0009	LOT 9 PLAN LMS3731 DISTRICT LOT 526 NEW WESTMINSTER UNDIV 589/12111 SHARE IN COM PROP THEREIN.	275.31
750-091-63-0010	LOT 10 PLAN LMS3731 DISTRICT LOT 526 NEW WESTMINSTER UNDIV 884/12111 SHARE IN COM PROP THEREIN.	387.02
750-091-63-0011	LOT 11 PLAN LMS3731 DISTRICT LOT 526 NEW WESTMINSTER UNDIV 306/12111 SHARE IN COM PROP THEREIN.	157.8
750-091-63-0012	LOT 12 PLAN LMS3731 DISTRICT LOT 526 NEW WESTMINSTER UNDIV 867/12111 SHARE IN COM PROP THEREIN.	380.31
750-091-63-0013	LOT 13 PLAN LMS3731 DISTRICT LOT 526 NEW WESTMINSTER UNDIV 750/12111 SHARE IN COM PROP THEREIN.	336.97
750-091-63-0014	LOT 14 PLAN LMS3731 DISTRICT LOT 526 NEW WESTMINSTER UNDIV 360/12111 SHARE IN COM PROP THEREIN.	181.18
750-091-63-0015	LOT 15 PLAN LMS3731 DISTRICT LOT 526 NEW WESTMINSTER UNDIV 491/12111.	236.49
750-091-63-0016	LOT 16 PLAN LMS3731 DISTRICT LOT 526 NEW WESTMINSTER UNDIV 589/12111 SHARE IN COM PROP THEREIN.	275.31
750-091-63-0017	LOT 17 PLAN LMS3731 DISTRICT LOT 526 NEW WESTMINSTER UNDIV 878/12111 SHARE IN COM PROP THEREIN.	383.97
750-091-63-0018	LOT 18 PLAN LMS3731 DISTRICT LOT 526 NEW WESTMINSTER UNDIV 304/12111 SHARE IN COM PROP THEREIN.	157.01
750-091-63-0019	LOT 19 PLAN LMS3731 DISTRICT LOT 526 NEW WESTMINSTER UNDIV 867/12111 SHARE IN COM PROP THEREIN.	380.31
750-091-64-0001	LOT 1 PLAN EPS97 DISTRICT LOT 526 NWD GROUP 1 TOGETHER WITH AN INTEREST IN THE COMMON PROPERTY IN PROPORTION TO THE UNIT ENTITLEMENT OF THE STRATA LOT AS SHOWN ON FORM V.	1,790.44
750-091-64-0002	LOT 2 PLAN EPS97 DISTRICT LOT 526 NWD GROUP 1 TOGETHER WITH AN INTEREST IN THE COMMON PROPERTY IN PROPORTION TO THE UNIT ENTITLEMENT OF THE STRATA LOT AS SHOWN ON FORM V.	387.63

750-091-64-0003	LOT 3 PLAN EPS97 DISTRICT LOT 526 NWD GROUP 1 TOGETHER WITH AN INTEREST IN THE COMMON PROPERTY IN PROPORTION TO THE UNIT ENTITLEMENT OF THE STRATA LOT AS SHOWN ON FORM V.	361.38
750-091-70-0000	LOT 14 BLOCK 15 PLAN VAP2821 DISTRICT LOT 526 NEW WESTMINSTER OF LOT 4 LOT 13 BLOCK 15 PLAN 2821 DISTRICT LOT 526 NEW WESTMINSTER LAND DISTRICT OF LOT 4.	5,010.55
750-091-75-0000	LOT 18 BLOCK 5 PLAN VAP6781 DISTRICT LOT 526 NEW WESTMINSTER OF LOT C LOT 17 BLOCK 5 PLAN 6781 DISTRICT LOT 526 NEW WESTMINSTER LAND DISTRICT OF LOT C.	4,403.76
750-091-78-0000	LOT 15 BLOCK 15 PLAN VAP2821 DISTRICT LOT 526 NWD OF LOT 4.	2,199.44
750-091-82-0000	LOT 16 BLOCK 15 PLAN VAP2821 DISTRICT LOT 526 NWD AMD OF LOT 4 (SEE 124274L).	1,778.84
750-091-83-0000	LOT 19 BLOCK 5 PLAN VAP6781 DISTRICT LOT 526 NWD OF LOT C.	1,419.29
750-091-87-0000	LOT 20 BLOCK 5 PLAN VAP6781 DISTRICT LOT 526 NWD OF LOT C.	1,419.29
750-091-92-0000	LOT 1 BLOCK 15 PLAN VAP14968 DISTRICT LOT 526 NWD OF LOT 4.	2,964.02
750-091-97-0000	LOT 21 BLOCK 5 PLAN VAP6781 DISTRICT LOT 526 NWD OF LOT C.	1,519.40
752-091-09-0000	BLOCK 15 PLAN LMP39695 DISTRICT LOT 526 NWD PARCEL A EXCEPT PLAN LMP47380 (ASP 1 & 2).	14,058.59
752-091-13-0001	LOT 1 PLAN LMS4463 DISTRICT LOT 526 NWD UNDIV 70/643 SHARE IN COM PROP THEREIN TOGETHER WITH AN INTEREST IN THE COMMON PROPERTY IN PROPORTION TO THE UNIT ENTITLEMENT OF THE STRATA LOT AS SHOWN ON FORM 1 OR V AS APPROPRIATE.	544.52
752-091-13-0002	LOT 2 PLAN LMS4463 DISTRICT LOT 526 NWD UNDIV 137/643 SHARE IN COM PROP THEREIN TOGETHER WITH AN INTEREST IN THE COMMON PROPERTY IN PROPORTION TO THE UNIT ENTITLEMENT OF THE STRATA LOT AS SHOWN ON FORM 1 OR V AS APPROPRIATE.	936.43
752-091-13-0003	LOT 3 PLAN LMS4463 DISTRICT LOT 526 NWD UNDIV 83/643 SHARE IN COM PROP THEREIN TOGETHER WITH AN INTEREST IN THE COMMON PROPERTY IN PROPORTION TO THE UNIT ENTITLEMENT OF THE STRATA LOT AS SHOWN ON FORM 1 OR V AS APPROPRIATE.	622.66
752-091-13-0004	LOT 4 PLAN LMS4463 DISTRICT LOT 526 NWD UNDIV 161/643 SHARE IN COM PROP THEREIN TOGETHER WITH AN INTEREST IN THE COMMON PROPERTY IN PROPORTION TO THE UNIT ENTITLEMENT OF THE STRATA LOT AS SHOWN ON FORM 1 OR V AS APPROPRIATE.	1,070.72
752-091-13-0005	LOT 5 PLAN LMS4463 DISTRICT LOT 526 NWD UNDIV 192/643 SHARE IN COM PROP THEREIN TOGETHER WITH AN INTEREST IN THE COMMON PROPERTY IN PROPORTION TO THE UNIT ENTITLEMENT OF THE STRATA LOT AS SHOWN ON FORM 1 OR V AS APPROPRIATE.	1,242.87

EXPLANATION**2025 Kitsilano 4th Avenue Business
Improvement Area Rate By-law**

Enactment of the attached by-law will impose a tax for 2025, on qualifying properties within the Kitsilano 4th Avenue Business Improvement Area. This is the fifth levying by-law for this fifth term BIA.

Director of Legal Services
June 3, 2025

**A By-law to levy rates on qualifying real property
in the Kitsilano 4th Avenue Business Improvement Area**

City Clerk

Schedule A
Kitsilano 4th Avenue BIA 2025 Levies

Folio	Legal Description	BIA Levy
640-078-04-0000	LOT 1 BLOCK 242 PLAN VAP1058 DISTRICT LOT 526 NEW WESTMINSTER	4,148.66
640-078-07-0000	LOT B BLOCK 232 PLAN VAP12667 DISTRICT LOT 526 NEW WESTMINSTER	11,703.67
640-078-14-0000	LOT 2 BLOCK 242 PLAN VAP1058 DISTRICT LOT 526 NEW WESTMINSTER	4,867.94
640-078-24-0000	LOT 3 BLOCK 242 PLAN VAP1058 DISTRICT LOT 526 NWD PART W 1/2.	2,765.77
640-078-34-0000	LOT 3 BLOCK 242 PLAN VAP1058 DISTRICT LOT 526 NWD PART E 1/2.	2,794.57
640-078-43-0000	LOT C BLOCK 232 PLAN VAP13305 DISTRICT LOT 526 NWD EXCEPT PLAN 17450.	50,777.37
640-078-44-0000	LOT 4 BLOCK 242 PLAN VAP1058 DISTRICT LOT 526 NWD EXCEPT PLAN 3943.	4,977.37
640-078-54-0000	LOT 6 BLOCK 242 PLAN VAP1058 DISTRICT LOT 526 NWD EXCEPT PART IN PLAN 3943 LOT 5 BLOCK 242 PLAN VAP1058 DISTRICT LOT 526 NEW WESTMINSTER LAND DISTRICT EXCEPT PART IN PLAN 3943.	7,225.76
640-078-64-0000	LOT 7 BLOCK 242 PLAN VAP1058 DISTRICT LOT 526 NWD EXC PT IN PL 3943 & PT IN EXPL PL 13083.	4,452.63
640-078-74-0000	LOT 8 BLOCK 242 PLAN VAP1058 DISTRICT LOT 526 NWD PART W 1/2 EXC PT IN PL 3943.	2,145.04
640-078-84-0000	BLOCK 242 PLAN VAP1058 DISTRICT LOT 526 NEW WESTMINSTER LAND DISTRICT LOT 8 E HLF & 9 W HLF.	5,493.15
640-078-94-0000	LOT 10 BLOCK 242 PLAN VAP1058 DISTRICT LOT 526 NWD EXC PT IN PL 3943 LOT 9 BLOCK 242 PLAN VAP1058 PART E 1/2 DISTRICT LOT 526 NEW WESTMINSTER LAND DISTRICT EXC PT IN PL 3943.	10,104.48
640-078-95-0000	LOT D BLOCK 232 PLAN VAP13305 DISTRICT LOT 526 NWD EXCEPT PLAN 17450.	7,075.06
640-084-06-0000	LOT 1 BLOCK 243 PLAN VAP590 DISTRICT LOT 526 NEW WESTMINSTER	2,425.97
640-084-09-0001	LOT 1 PLAN LMS1089 DISTRICT LOT 526 NEW WESTMINSTER UNDIV 1382/10000 SHARE IN COM PROP THEREIN.	11,350.43
640-084-09-0002	LOT 2 PLAN LMS1089 DISTRICT LOT 526 NEW WESTMINSTER UNDIV 361/10000 SHARE IN COM PROP THEREIN.	3,641.20
640-084-09-0007	LOT 7 PLAN LMS1089 DISTRICT LOT 526 NEW WESTMINSTER UNDIV 830/10000 SHARE IN COM PROP THEREIN ASSESSMENT INCLUDED IN STRATA LOT 6.	5,137.99
640-084-09-0086	STRATA LOT 86 PLAN LMS1089 DISTRICT LOT 526 NWD TOGETHER WITH AN INTEREST IN THE COMMON PROPERTY IN PROPORTION TO THE UNIT ENTITLEMENT OF THE STRATA LOT AS SHOWN ON FORM V	2,058.65

640-084-09-0087	STRATA LOT 87 PLAN LMS1089 DISTRICT LOT 526 NWD TOGETHER WITH AN INTEREST IN THE COMMON PROPERTY IN PROPORTION TO THE UNIT ENTITLEMENT OF THE STRATA LOT AS SHOWN ON FORM V	4,743.80
640-084-09-0088	STRATA LOT 88 PLAN LMS1089 DISTRICT LOT 526 NWD TOGETHER WITH AN INTEREST IN THE COMMON PROPERTY IN PROPORTION TO THE UNIT ENTITLEMENT OF THE STRATA LOT AS SHOWN ON FORM V	1,574.87
640-084-09-0089	STRATA LOT 89 PLAN LMS1089 DISTRICT LOT 526 NWD TOGETHER WITH AN INTEREST IN THE COMMON PROPERTY IN PROPORTION TO THE UNIT ENTITLEMENT OF THE STRATA LOT AS SHOWN ON FORM V	1,879.47
640-084-09-0090	STRATA LOT 90 PLAN LMS1089 DISTRICT LOT 526 NWD TOGETHER WITH AN INTEREST IN THE COMMON PROPERTY IN PROPORTION TO THE UNIT ENTITLEMENT OF THE STRATA LOT AS SHOWN ON FORM V	2,719.06
640-084-09-0091	STRATA LOT 91 PLAN LMS1089 DISTRICT LOT 526 NWD TOGETHER WITH AN INTEREST IN THE COMMON PROPERTY IN PROPORTION TO THE UNIT ENTITLEMENT OF THE STRATA LOT AS SHOWN ON FORM V	1,658.06
640-084-09-0092	STRATA LOT 92 PLAN LMS1089 DISTRICT LOT 526 NWD TOGETHER WITH AN INTEREST IN THE COMMON PROPERTY IN PROPORTION TO THE UNIT ENTITLEMENT OF THE STRATA LOT AS SHOWN ON FORM V	2,314.62
640-084-09-0093	STRATA LOT 93 PLAN LMS1089 DISTRICT LOT 526 NWD TOGETHER WITH AN INTEREST IN THE COMMON PROPERTY IN PROPORTION TO THE UNIT ENTITLEMENT OF THE STRATA LOT AS SHOWN ON FORM V	3,251.48
640-084-09-0094	STRATA LOT 94 PLAN LMS1089 DISTRICT LOT 526 NWD TOGETHER WITH AN INTEREST IN THE COMMON PROPERTY IN PROPORTION TO THE UNIT ENTITLEMENT OF THE STRATA LOT AS SHOWN ON FORM V	782.83
640-084-09-0095	STRATA LOT 95 PLAN LMS1089 DISTRICT LOT 526 NWD TOGETHER WITH AN INTEREST IN THE COMMON PROPERTY IN PROPORTION TO THE UNIT ENTITLEMENT OF THE STRATA LOT AS SHOWN ON FORM V	978.45
640-084-09-0096	STRATA LOT 96 PLAN LMS1089 DISTRICT LOT 526 NWD TOGETHER WITH AN INTEREST IN THE COMMON PROPERTY IN PROPORTION TO THE UNIT ENTITLEMENT OF THE STRATA LOT AS SHOWN ON FORM V	483.34
640-084-09-0097	STRATA LOT 97 PLAN LMS1089 DISTRICT LOT 526 NWD TOGETHER WITH AN INTEREST IN THE COMMON PROPERTY IN PROPORTION TO THE UNIT ENTITLEMENT OF THE STRATA LOT AS SHOWN ON FORM V	1,805.24
640-084-09-0098	STRATA LOT 98 PLAN LMS1089 DISTRICT LOT 526 NWD TOGETHER WITH AN INTEREST IN THE COMMON PROPERTY IN PROPORTION TO THE UNIT ENTITLEMENT OF THE STRATA LOT AS SHOWN ON FORM V	742.38

640-084-09-0099	STRATA LOT 99 PLAN LMS1089 DISTRICT LOT 526 NWD TOGETHER WITH AN INTEREST IN THE COMMON PROPERTY IN PROPORTION TO THE UNIT ENTITLEMENT OF THE STRATA LOT AS SHOWN ON FORM V	707.7
640-084-09-0100	STRATA LOT 100 PLAN LMS1089 DISTRICT LOT 526 NWD TOGETHER WITH AN INTEREST IN THE COMMON PROPERTY IN PROPORTION TO THE UNIT ENTITLEMENT OF THE STRATA LOT AS SHOWN ON FORM V	1,583.19
640-084-09-0101	STRATA LOT 101 PLAN LMS1089 DISTRICT LOT 526 NWD TOGETHER WITH AN INTEREST IN THE COMMON PROPERTY IN PROPORTION TO THE UNIT ENTITLEMENT OF THE STRATA LOT AS SHOWN ON FORM V	675.89
640-084-09-0102	STRATA LOT 102 PLAN LMS1089 DISTRICT LOT 526 NWD TOGETHER WITH AN INTEREST IN THE COMMON PROPERTY IN PROPORTION TO THE UNIT ENTITLEMENT OF THE STRATA LOT AS SHOWN ON FORM V	1,108.36
640-084-14-0000	LOT 3 BLOCK 243 PLAN VAP590 DISTRICT LOT 526 NWD EXC N 7 FT SHOWN ON PL 3932 NOW RD & LOT 2 BLOCK 243 PLAN VAP590 DISTRICT LOT 526 NWD EXC N 7 FT SHOWN ON PL 3932 NOW RD	6,857.48
640-084-18-0000	LOT E BLOCK 243 PLAN 20134 DISTRICT LOT 526 NEW WESTMINSTER	2,105.37
640-084-20-0000	LOT F BLOCK 243 PLAN 20134 DISTRICT LOT 526 NEW WESTMINSTER	2,077.85
640-084-30-0000	LOT 6 & 7 BLOCK 243 PLAN VAP590 DISTRICT LOT 526 NEW WESTMINSTER LAND DISTRICT EXP PLAN 13806.	4,192.82
640-084-38-0000	LOT 8 BLOCK 243 PLAN VAP590 DISTRICT LOT 526 NEW WESTMINSTER	2,361.34
640-084-46-0000	LOT 9 BLOCK 243 PLAN VAP590 DISTRICT LOT 526 NEW WESTMINSTER	2,706.26
640-084-54-0000	LOT G BLOCK 243 PLAN 21228 DISTRICT LOT 526 NEW WESTMINSTER	2,834.89
640-084-62-0000	LOT 12 BLOCK 243 PLAN VAP590 DISTRICT LOT 526 NEW WESTMINSTER	3,531.13
640-084-70-0000	LOT 13 & 14 BLOCK 243 PLAN VAP590 DISTRICT LOT 526 NEW WESTMINSTER LAND DISTRICT.	5,797.12
640-084-96-0000	LOT 15 BLOCK 243 PLAN VAP590 DISTRICT LOT 526 NWD EXCEPTPLAN PT IN PL VAP3932 & LOT 16 BLOCK 243 PLAN VAP590 DISTRICT LOT 526 NWD EXCEPTPLAN PT IN PL VAP3932 & LOT 17 BLOCK 243 PLAN VAP590 DISTRICT LOT 526 NWD EXCEPTPLAN PT IN PL VAP3932 & LOT 18 BLOCK 243 PLAN VAP590 DISTRICT LOT 526 NWD EXCEPTPLAN PT IN PL VAP3932 & LOT B BLOCK 243 PLAN VAP590 DISTRICT LOT 526 NWD EXCEPTPLAN (REF PL VAP701) OF LOTS 19 & 20 & LOT A BLOCK 243 PLAN VAP590 DISTRICT LOT 526 NWD (REF	16,219.01
640-087-06-0000	LOT 1 TO 5 BLOCK 244 PLAN VAP590 DISTRICT LOT 526 NEW WESTMINSTER LAND DISTRICT.	6,684.70
640-087-07-0000	LOT J BLOCK 234 PLAN LMP52823 DISTRICT LOT 526 NEW WESTMINSTER	7,615.80

640-087-12-0000	LOT 6 BLOCK 244 PLAN VAP590 DISTRICT LOT 526 NEW WESTMINSTER EXCEPT PLAN 18928.	2,676.18
640-087-13-0000	LOT 37 & 38 BLOCK 234 PLAN 3932 DISTRICT LOT 526 NEW WESTMINSTER LAND DISTRICT EXCEPT PLAN 14591.	4,035.52
640-087-17-0000	LOT D BLOCK 234 PLAN 17754 DISTRICT LOT 526 NEW WESTMINSTER	2,267.27
640-087-18-0000	LOT 7 BLOCK 244 PLAN VAP590 DISTRICT LOT 526 NEW WESTMINSTER	2,263.43
640-087-25-0001	LOT 1 PLAN VAS1504 DISTRICT LOT 526 NEW WESTMINSTER UNDIV 169/387 SHARE IN COM PROP THEREIN.	1,368.17
640-087-28-0000	LOT A BLOCK 244 PLAN BCP10252 DISTRICT LOT 526 NEW WESTMINSTER	7,521.73
640-087-31-0000	LOT 34 BLOCK 234 PLAN VAP590 DISTRICT LOT 526 NEW WESTMINSTER	2,935.36
640-087-39-0000	LOT 32 & 33 BLOCK 234 PLAN VAP590 DISTRICT LOT 526 NEW WESTMINSTER LAND DISTRICT.	1,522.90
640-087-40-0000	LOT B BLOCK 244 PLAN BCP10252 DISTRICT LOT 526 NEW WESTMINSTER	7,362.39
640-087-47-0000	LOT 30 & 31 BLOCK 234 PLAN VAP590 DISTRICT LOT 526 NEW WESTMINSTER LAND DISTRICT.	4,147.38
640-087-58-0000	LOT 13 & 14 BLOCK 244 PLAN VAP590 DISTRICT LOT 526 NEW WESTMINSTER LAND DISTRICT.	6,439.61
640-087-59-0001	LOT 1 PLAN LMS688 DISTRICT LOT 526 NEW WESTMINSTER UNDIV 3615/9800 SHARE IN COM PROP THEREIN.	2,573.16
640-087-63-0000	LOT 27 BLOCK 234 PLAN VAP590 DISTRICT LOT 526 NWD EXCEPT PART IN PLAN 3932 THE NORTH 2 FT NOW LANE.	3,007.03
640-087-69-0000	LOT 26 BLOCK 234 PLAN VAP590 DISTRICT LOT 526 NWD EXCEPT PART IN PLAN 3932 THE NORTH 2 FT NOW LANE.	3,016.63
640-087-70-0000	LOT 15 BLOCK 244 PLAN VAP590 DISTRICT LOT 526 NEW WESTMINSTER	2,544.36
640-087-77-0000	LOT 25 BLOCK 234 PLAN VAP590 DISTRICT LOT 526 NWD EXCEPT PORTIONS IN PLAN 3932 & EXPLANATORY PLAN 18260.	3,016.63
640-087-83-0000	LOT 24 BLOCK 234 PLAN VAP590 DISTRICT LOT 526 NWD EXCEPT PORTION ON PLAN 3932 & EXPLANATORY PLAN 18260.	3,007.03
640-087-87-0000	LOT 23 BLOCK 234 PLAN VAP590 DISTRICT LOT 526 NEW WESTMINSTER	3,519.61
640-087-93-0000	LOT A BLOCK 234 PLAN EPP49387 DISTRICT LOT 526 NWD GROUP 1.	5,715.21
640-087-96-0000	LOT 18-20 BLOCK 244 PLAN VAP590 DISTRICT LOT 526 NEW WESTMINSTER LAND DISTRICT EXCEPT PLAN 3932 EXC S2' NOW LANE.	7,411.66
640-090-04-0000	LOT 1 BLOCK 245 PLAN EPP26437 DISTRICT LOT 526 NWD GROUP 1.	10,656.74
640-090-07-0000	LOT 39 & 40 BLOCK 235 PLAN VAP590 DISTRICT LOT 526 NEW WESTMINSTER LAND DISTRICT.	3,341.71
640-090-12-0000	LOT 4 BLOCK 245 PLAN VAP590 DISTRICT LOT 526 NWD LOT 5 BLOCK 245 PLAN VAP590 DISTRICT LOT 526 NEW WESTMINSTER LAND DISTRICT.	3,346.83

640-090-13-0000	LOT 38 BLOCK 235 PLAN VAP590 DISTRICT LOT 526 NEW WESTMINSTER	2,281.99
640-090-17-0000	LOT 37 BLOCK 235 PLAN VAP590 DISTRICT LOT 526 NWD EXCEPT PART IN PLAN 3932	1,748.93
640-090-18-0000	LOT 6 BLOCK 245 PLAN VAP590 DISTRICT LOT 526 NEW WESTMINSTER EXCEPT PLAN EX PL.	2,117.53
640-090-22-0000	LOT 7 BLOCK 245 PLAN VAP590 DISTRICT LOT 526 NEW WESTMINSTER	2,138.64
640-090-23-0000	LOT 36 BLOCK 235 PLAN VAP590 DISTRICT LOT 526 NWD GROUP 1.	2,301.83
640-090-30-0000	LOT 8 BLOCK 245 PLAN VAP590 DISTRICT LOT 526 NWD	2,358.14
640-090-31-0000	LOT 35 BLOCK 235 PLAN VAP590 DISTRICT LOT 526 NEW WESTMINSTER	2,102.81
640-090-37-0001	LOT 1 PLAN VAS1635 DISTRICT LOT 526 NEW WESTMINSTER UNDIV 144/376 SHARE IN COM PROP THEREIN.	1,197.95
640-090-37-0002	LOT 2 PLAN VAS1635 DISTRICT LOT 526 NEW WESTMINSTER UNDIV 114/376 SHARE IN COM PROP THEREIN.	850.47
640-090-38-0000	LOT 9 BLOCK 245 PLAN VAP590 DISTRICT LOT 526 NWD GROUP 1.	2,761.30
640-090-46-0000	LOT 10 & 11 BLOCK 245 PLAN VAP590 DISTRICT LOT 526 NEW WESTMINSTER LAND DISTRICT.	3,089.71
640-090-47-0000	LOT 33 BLOCK 235 PLAN VAP590 DISTRICT LOT 526 NEW WESTMINSTER EXCEPT PLAN 17737.	2,344.70
640-090-55-0000	LOT 32 BLOCK 235 PLAN VAP590 DISTRICT LOT 526 NWD GROUP 1 EXCEPT PLAN EXC. PART IN PLAN 3932	1,508.95
640-090-60-0001	LOT 1 PLAN VAS863 DISTRICT LOT 526 NEW WESTMINSTER UNDIV 25/100 SHARE IN COM PROP THEREIN.	1,224.82
640-090-60-0002	LOT 2 PLAN VAS863 DISTRICT LOT 526 NEW WESTMINSTER UNDIV 25/100 SHARE IN COM PROP THEREIN.	1,388.65
640-090-63-0000	LOT E BLOCK 235 PLAN 18282 DISTRICT LOT 526 NEW WESTMINSTER EXCEPT PLAN LMP6204.	3,574.65
640-090-70-0000	LOT 14 BLOCK 245 PLAN VAP590 DISTRICT LOT 526 NWD EXCEPT PLAN EXC PART IN PLAN 3932.	2,770.89
640-090-71-0001	LOT 1 BLOCK 235 PLAN EPS1486 DISTRICT LOT 526 NWD GROUP 1 TOGETHER WITH AN INTEREST IN THE COMMON PROPERTY IN PROPORTION TO THE UNIT ENTITLEMENT OF THE STRATA LOT AS SHOWN ON FORM 1 OR V AS APPROPRIATE.	2,729.30
640-090-71-0002	LOT 2 BLOCK 235 PLAN EPS1486 DISTRICT LOT 526 NWD GROUP 1 TOGETHER WITH AN INTEREST IN THE COMMON PROPERTY IN PROPORTION TO THE UNIT ENTITLEMENT OF THE STRATA LOT AS SHOWN ON FORM 1 OR V AS APPROPRIATE.	1,906.35
640-090-75-0009	LOT 9 PLAN LMS3794 DISTRICT LOT 526 NEW WESTMINSTER UNDIV 656/9520 SHARE IN COM PROP THEREIN.	380.05
640-090-75-0010	LOT 10 PLAN LMS3794 DISTRICT LOT 526 NEW WESTMINSTER UNDIV 1875/9520 SHARE IN COM PROP THEREIN.	1,492.32
640-090-75-0011	LOT 11 PLAN LMS3794 DISTRICT LOT 526 NEW WESTMINSTER UNDIV 961/9520 SHARE IN COM PROP THEREIN.	863.26

640-090-78-0000	LOT 16 BLOCK 245 PLAN VAP590 DISTRICT LOT 526 NWD EXC THE N 7 FT NOW RD & EXC THE S 2 FT NOW LANE LOT 15 BLOCK 245 PLAN VAP590 DISTRICT LOT 526 NEW WESTMINSTER LAND DISTRICT EXC THE N 7 FT NOW RD & EXC THE S 2 FT NOW LANE.	4,163.38
640-090-86-0000	LOT 17 & 18 BLOCK 245 PLAN VAP590 DISTRICT LOT 526 NEW WESTMINSTER LAND DISTRICT.	3,789.66
640-090-87-0000	LOT 23 & 24 BLOCK 235 PLAN VAP590 DISTRICT LOT 526 NEW WESTMINSTER LAND DISTRICT EXCEPT THE NTH 2 FT NOW LANE & PART IN PLAN 3932.	3,438.79
640-090-94-0000	LOT B BLOCK 245 PLAN VAP19742 DISTRICT LOT 526 NWD	3,719.27
640-090-95-0000	LOT 21 & 22 BLOCK 235 PLAN VAP590 DISTRICT LOT 526 NEW WESTMINSTER LAND DISTRICT.	3,629.10
640-095-04-0000	LOT 1 & 2 BLOCK 246 PLAN VAP590 DISTRICT LOT 526 NEW WESTMINSTER LAND DISTRICT EXCEPT PLAN 14333.	5,655.06
640-095-05-0000	LOT 39 & 40 BLOCK 236 PLAN VAP590 DISTRICT LOT 526 NEW WESTMINSTER LAND DISTRICT.	3,804.38
640-095-11-0000	LOT 38 BLOCK 236 PLAN VAP590 DISTRICT LOT 526 NEW WESTMINSTER	2,430.45
640-095-18-0000	LOT 3 & 4 BLOCK 246 PLAN VAP590 DISTRICT LOT 526 NEW WESTMINSTER LAND DISTRICT.	4,292.01
640-095-21-0000	LOT 35 BLOCK 236 PLAN VAP590 DISTRICT LOT 526 NWD EXC (A) THE S 7 FT NOW ROAD (B) PT IN EXPL PL 15864 NOW LANE LOT 36 BLOCK 236 PLAN VAP590 DISTRICT LOT 526 NEW WESTMINSTER LAND DISTRICT EXC (A) THE S 7 FT NOW ROAD (B) PT IN EXPL PL 15864 NOW LANE LOT 37 BLOCK 236 PLAN VAP590 DISTRICT LOT 526 NEW WESTMINSTER LAND DISTRICT	6,865.80
640-095-24-0000	LOT 5 BLOCK 246 PLAN VAP590 DISTRICT LOT 526 NWD GROUP 1 EXCEPT PLAN 3932.	1,818.68
640-095-27-0000	LOT 33 BLOCK 236 PLAN VAP590 DISTRICT LOT 526 NEW WESTMINSTER	1,653.71
640-095-28-0000	LOT 6 BLOCK 246 PLAN VAP590 DISTRICT LOT 526 NEW WESTMINSTER	2,724.82
640-095-33-0000	LOT 32 BLOCK 236 PLAN VAP590 DISTRICT LOT 526 NWD EXCEPT PLAN PART IN PLAN 3932 LOT 31 BLOCK 236 PLAN VAP590 DISTRICT LOT 526 NEW WESTMINSTER LAND DISTRICT EXCEPT PLAN PART IN PLAN 3932.	4,100.03
640-095-41-0001	LOT 1 PLAN VAS2883 DISTRICT LOT 526 NEW WESTMINSTER UNDIV 261/1000 SHARE IN COM PROP THEREIN.	847.27
640-095-41-0002	LOT 2 PLAN VAS2883 DISTRICT LOT 526 NEW WESTMINSTER UNDIV 274/1000 SHARE IN COM PROP THEREIN.	882.46
640-095-41-0003	LOT 3 PLAN VAS2883 DISTRICT LOT 526 NEW WESTMINSTER UNDIV 222/1000 SHARE IN COM PROP THEREIN.	682.8
640-095-45-0000	LOT 29 BLOCK 236 PLAN VAP590 DISTRICT LOT 526 NWD	1,938.35
640-095-46-0000	LOT 7 TO 10 BLOCK 246 PLAN VAP590 DISTRICT LOT 526 NEW WESTMINSTER LAND DISTRICT.	6,149.21
640-095-	LOT F BLOCK 236 PLAN LMP40648 DISTRICT LOT 526 NEW	3,367.31

51-0000	WESTMINSTER	
640-095-54-0000	LOT 11 BLOCK 246 PLAN VAP590 DISTRICT LOT 526 NEW WESTMINSTER	2,015.78
640-095-58-0000	LOT 12 BLOCK 246 PLAN VAP590 DISTRICT LOT 526 NEW WESTMINSTER	2,055.45
640-095-62-0000	LOT 13 BLOCK 246 PLAN VAP590 DISTRICT LOT 526 NEW WESTMINSTER	3,122.22
640-095-74-0000	LOT 14 TO 16 BLOCK 246 PLAN VAP590 DISTRICT LOT 526 NEW WESTMINSTER LAND DISTRICT EXCEPT PLAN 13252 & 17867.	6,449.21
640-095-75-0000	LOT C BLOCK 236 PLAN 20904 DISTRICT LOT 526 NEW WESTMINSTER	20,543.65
640-095-92-0000	LOT 1 BLOCK 246 PLAN EPP91372 DISTRICT LOT 526 NWD GROUP 1	5,226.56
640-095-93-0000	LOT A BLOCK 236 PLAN VAP590 DISTRICT LOT 526 NWD GROUP 1 (EXPL PL 6152) OF LOT 21.	1,311.22
640-097-06-0000	LOT 1 BLOCK 247 PLAN VAP590 DISTRICT LOT 526 NEW WESTMINSTER EXCEPT PLAN PART IN PLAN 3863 LOT 3 BLOCK 247 PLAN VAP590 DISTRICT LOT 526 NEW WESTMINSTER LAND DISTRICT EXCEPT PLAN PART IN PLAN 3863 LOT 5 BLOCK 247 PLAN VAP590 DISTRICT LOT 526 NEW WESTMINSTER LAND DISTRICT EXCEPT PLAN PART IN PLAN 3863 LOT 6 BLOCK 247 PLAN VAP590 DISTRICT	8,129.47
640-097-07-0000	LOT C BLOCK 237 PLAN VAP590 DISTRICT LOT 526 NWD	8,152.06
640-097-19-0000	LOT 36 BLOCK 237 PLAN VAP590 DISTRICT LOT 526 NEW WESTMINSTER	1,359.85
640-097-25-0000	LOT 35 BLOCK 237 PLAN VAP590 DISTRICT LOT 526 NEW WESTMINSTER	2,436.85
640-097-31-0000	LOT 34 BLOCK 237 PLAN VAP590 DISTRICT LOT 526 NEW WESTMINSTER	2,358.14
640-097-43-0000	LOT 33 BLOCK 237 PLAN VAP590 DISTRICT LOT 526 NWD EXC S 7 FT NOW RD LOT 31 BLOCK 237 PLAN VAP590 DISTRICT LOT 526 NEW WESTMINSTER LAND DISTRICT EXC S 7 FT NOW RD LOT 32 BLOCK 237 PLAN VAP590 DISTRICT LOT 526 NEW WESTMINSTER LAND DISTRICT EXC S 7 FT NOW RD.	5,358.13
640-097-50-0000	LOT I BLOCK 247 PLAN VAP20487 DISTRICT LOT 526 NEW WESTMINSTER EXCEPT PLAN 17794.	5,008.73
640-097-55-0000	LOT L BLOCK 237 PLAN LMP38125 DISTRICT LOT 526 NEW WESTMINSTER	3,423.62
640-097-62-0000	LOT E BLOCK 247 PLAN VAP16983 DISTRICT LOT 526 NWD	6,270.67
640-097-63-0000	LOT 28 BLOCK 237 PLAN VAP590 DISTRICT LOT 526 NEW WESTMINSTER	2,173.20
640-097-64-0000	LOT J BLOCK 247 PLAN 20974 DISTRICT LOT 526 NEW WESTMINSTER	1,513.43
640-097-69-0000	LOT 27 BLOCK 237 PLAN VAP590 DISTRICT LOT 526 NEW WESTMINSTER EXCEPT PLAN EXC. S 7'.	518.85

640-097-70-0000	LOT F BLOCK 247 PLAN 19011 DISTRICT LOT 526 NEW WESTMINSTER	4,054.59
640-097-75-0000	LOT 26 BLOCK 237 PLAN VAP590 DISTRICT LOT 526 NEW WESTMINSTER	1,544.15
640-097-76-0000	LOT 16 & 17 BLOCK 247 PLAN VAP590 DISTRICT LOT 526 NEW WESTMINSTER LAND DISTRICT.	4,026.44
640-097-81-0000	LOT 25 BLOCK 237 PLAN VAP590 DISTRICT LOT 526 NEW WESTMINSTER	595.77
640-097-84-0000	LOT 18 BLOCK 247 PLAN VAP590 DISTRICT LOT 526 NEW WESTMINSTER	1,368.81
640-097-87-0000	LOT 23 & 24 BLOCK 237 PLAN VAP590 DISTRICT LOT 526 NEW WESTMINSTER LAND DISTRICT.	2,866.63
640-097-97-0000	LOT F BLOCK 237 PLAN 16724 DISTRICT LOT 526 NEW WESTMINSTER	2,322.30
640-097-98-0000	LOT C BLOCK 247 PLAN 16698 DISTRICT LOT 526 NEW WESTMINSTER	2,921.92
640-120-03-0000	LOT A BLOCK 238 PLAN EPP52106 DISTRICT LOT 526 NWD GROUP 1.	10,730.98
640-120-04-0000	LOT C BLOCK 248 PLAN LMP5698 DISTRICT LOT 526 NWD GROUP 1 EXCEPT PLAN PT LMP39095 EXC FIRSTLY THE S .610 METERS NOW LANE.	26,077.12
640-120-37-0000	LOT B BLOCK 238 PLAN VAP590 DISTRICT LOT 526 NEW WESTMINSTER	4,178.74
640-120-44-0000	LOT 8 BLOCK 248 PLAN VAP590 DISTRICT LOT 526 NWD EXC PT IN PL 3863 LOT 7 BLOCK 248 PLAN VAP590 DISTRICT LOT 526 NEW WESTMINSTER LAND DISTRICT EXC PT IN PL 3863.	2,945.59
640-120-45-0000	LOT C BLOCK 238 PLAN 12019 DISTRICT LOT 526 NEW WESTMINSTER	4,869.22
640-120-50-0000	LOT 9 BLOCK 248 PLAN VAP590 DISTRICT LOT 526 NEW WESTMINSTER	1,259.38
640-120-54-0000	LOT 10 BLOCK 248 PLAN VAP590 DISTRICT LOT 526 NEW WESTMINSTER	1,250.42
640-120-55-0000	LOT A PLAN BCP27247 DISTRICT LOT 526 NEW WESTMINSTER GROUP 1.	4,334.88
640-120-59-0000	LOT 29 BLOCK 238 PLAN VAP590 DISTRICT LOT 526 NEW WESTMINSTER EXCEPT PART IN PLAN 3863 AND THE NORTH 2 FT NOW HIGHWAY LOT 28 BLOCK 238 PLAN VAP590 DISTRICT LOT 526 NEW WESTMINSTER LAND DISTRICT EXCEPT PART IN PLAN 3863 AND THE NORTH 2 FT NOW HIGHWAY.	2,948.15
640-120-65-0000	LOT I BLOCK 238 PLAN EPP33997 DISTRICT LOT 526 NWD GROUP 1.	4,743.80
640-120-70-0000	LOT B BLOCK 248 PLAN VAP22816 DISTRICT LOT 526 NEW WESTMINSTER	8,359.40
640-120-73-0000	LOT 25 BLOCK 238 PLAN VAP590 DISTRICT LOT 526 NWD EXCEPT: PT IN PLANS 2863 & BCP28643.	1,872.43
640-120-79-0000	LOT 24 BLOCK 238 PLAN VAP590 DISTRICT LOT 526 NWD GROUP 1.	1,674.06
640-120-	LOT 16 BLOCK 248 PLAN VAP590 DISTRICT LOT 526 NEW	756.4

82-0000	WESTMINSTER	
640-120-87-0000	LOT 23 BLOCK 238 PLAN VAP590 DISTRICT LOT 526 NWD GROUP 1 EXCEPT PLAN 3863.	1,397.29
640-120-88-0000	LOT 18 BLOCK 248 PLAN VAP590 DISTRICT LOT 526 NEW WESTMINSTER EXCEPT PART IN PLAN 3863 LOT 17 BLOCK 248 PLAN VAP590 DISTRICT LOT 526 NEW WESTMINSTER LAND DISTRICT.	3,171.49
640-120-94-0000	LOT 19 BLOCK 248 PLAN VAP590 DISTRICT LOT 526 NWD EXCEPT PLAN VAP3863 LOT 20 BLOCK 248 PLAN VAP590 DISTRICT LOT 526 NEW WESTMINSTER LAND DISTRICT EXCEPT PLAN VAP3863.	2,645.47
640-120-97-0000	LOT H BLOCK 238 PLAN LMP23059 DISTRICT LOT 526 NWD	1,476.32
640-122-06-0069	LOT 69 PLAN BCS3541 DISTRICT LOT 526 NWD GROUP 1 TOGETHER WITH AN INTEREST IN THE COMMON PROPERTY IN PROPORTION TO THE UNIT ENTITLEMENT OF THE STRATA LOT AS SHOW ON FORM 1 OR V AS APPROPRIATE..	1,226.74
640-122-06-0070	LOT 70 PLAN BCS3541 DISTRICT LOT 526 NWD GROUP 1 TOGETHER WITH AN INTEREST IN THE COMMON PROPERTY IN PROPORTION TO THE UNIT ENTITLEMENT OF THE STRATA LOT AS SHOW ON FORM 1 OR V AS APPROPRIATE..	2,125.21
640-122-06-0071	LOT 71 PLAN BCS3541 DISTRICT LOT 526 NWD GROUP 1 TOGETHER WITH AN INTEREST IN THE COMMON PROPERTY IN PROPORTION TO THE UNIT ENTITLEMENT OF THE STRATA LOT AS SHOW ON FORM 1 OR V AS APPROPRIATE..	3,027.51
640-122-06-0072	LOT 72 PLAN BCS3541 DISTRICT LOT 526 NWD GROUP 1 TOGETHER WITH AN INTEREST IN THE COMMON PROPERTY IN PROPORTION TO THE UNIT ENTITLEMENT OF THE STRATA LOT AS SHOW ON FORM 1 OR V AS APPROPRIATE..	3,236.76
640-122-06-0073	LOT 73 PLAN BCS3541 DISTRICT LOT 526 NWD GROUP 1 TOGETHER WITH AN INTEREST IN THE COMMON PROPERTY IN PROPORTION TO THE UNIT ENTITLEMENT OF THE STRATA LOT AS SHOW ON FORM 1 OR V AS APPROPRIATE..	997.65
640-122-07-0000	BLOCK 239 PLAN VAP9179 DISTRICT LOT 526 NWD LOT A OF 21 TO 40.	12,545.82
640-122-21-0000	LOT B BLOCK 239 PLAN VAP9179 DISTRICT LOT 526 NWD OF LOTS 21 TO 40.	3,745.44
640-122-37-0000	LOT C BLOCK 239 PLAN VAP9179 DISTRICT LOT 526 NEW WESTMINSTER	2,890.56
640-122-75-0000	LOT E BLOCK 239 PLAN VAP9179 DISTRICT LOT 526 NEW WESTMINSTER	1,447.52
640-122-94-0000	BLOCK 249 PLAN EPP51145 DISTRICT LOT 526 NWD AIR SPACE PARCEL 1 GROUP 1.	9,543.03
640-122-97-0000	LOT F BLOCK 239 PLAN 11846 DISTRICT LOT 526 NEW WESTMINSTER	1,474.40

EXPLANATION**2025 Marpole Business
Improvement Area Rate By-law**

Enactment of the attached by-law will impose a tax for 2025, on qualifying properties within the Marpole Business Improvement Area. This is the seventh levying by-law for this fourth-term BIA.

Director of Legal Services
June 3, 2025

BY-LAW NO.

**A By-law to levy rates on qualifying real property
in the Marpole Business Improvement Area**

PREAMBLE

Under section 456 of the *Vancouver Charter*, Council has designated an area of the City known as Marpole, as a Business Improvement Area.

Council, by by-law, has established the maximum amount of money it will grant to an applicant for the planning and implementation of a business promotion scheme in the Marpole Business Improvement Area.

Council has granted money to the Marpole Business Association.

The *Vancouver Charter* empowers Council to recover such money by the levy and imposition of a tax rate on land and improvements within the Business Improvement Area that fall or would fall within Class 5 or 6 as described in section 459 of the *Vancouver Charter*, and as so interpreted by the British Columbia Assessment Authority.

THE COUNCIL OF THE CITY OF VANCOUVER, in public meeting, enacts as follows:

1. The citation for this by-law is the "Marpole Business Improvement Area 2025 Rate By-law".
2. Council hereby imposes a tax of \$226,222.00 on the various properties described in Schedule A, attached to and forming part of this by-law, and levies each such property with that portion of the tax set opposite it in Schedule A, which tax will be in the real property tax roll for 2025, and will be payable to and collected by the Collector of Taxes in the same manner as other rates on such tax roll.
3. This by-law is to come into force and take effect on the date of its enactment.

ENACTED by Council this day of , 2025

Mayor

City Clerk

Schedule A

Marpole BIA 2025 Levies

Folio	Legal Description	BIA Levy
125-827-74-0000	BLOCK 7 PLAN EPP42046 DISTRICT LOT 325 NWD AIR SPACE PARCEL 2 GROUP 1.	6,156.13
130-817-82-0001	LOT 1 PLAN LMS2542 DISTRICT LOT 325 NEW WESTMINSTER UNDIV 29/2479 SHARE IN COM PROP THEREIN.	4.98
130-817-82-0002	LOT 2 PLAN LMS2542 DISTRICT LOT 325 NEW WESTMINSTER UNDIV 29/2479 SHARE IN COM PROP THEREIN.	4.98
130-817-82-0003	LOT 3 PLAN LMS2542 DISTRICT LOT 325 NEW WESTMINSTER UNDIV 29/2479 SHARE IN COM PROP THEREIN.	4.98
130-817-82-0004	LOT 4 PLAN LMS2542 DISTRICT LOT 325 NEW WESTMINSTER UNDIV 29/2479 SHARE IN COM PROP THEREIN.	4.98
130-817-82-0005	LOT 5 PLAN LMS2542 DISTRICT LOT 325 NEW WESTMINSTER UNDIV 29/2479 SHARE IN COM PROP THEREIN.	4.98
130-817-82-0006	LOT 6 PLAN LMS2542 DISTRICT LOT 325 NEW WESTMINSTER UNDIV 29/2479 SHARE IN COM PROP THEREIN.	4.98
130-817-82-0007	LOT 7 PLAN LMS2542 DISTRICT LOT 325 NEW WESTMINSTER GROUP 1 UNDIV 29/2479 SHARE IN COM PROP THEREIN.	4.98
130-817-82-0008	LOT 8 PLAN LMS2542 DISTRICT LOT 325 NEW WESTMINSTER GROUP 1 UNDIV 29/2479 SHARE IN COM PROP THEREIN.	4.98
130-817-82-0009	LOT 9 PLAN LMS2542 DISTRICT LOT 325 NEW WESTMINSTER UNDIV 29/2479 SHARE IN COM PROP THEREIN.	4.98
130-817-82-0010	LOT 10 PLAN LMS2542 DISTRICT LOT 325 NEW WESTMINSTER UNDIV 29/2479 SHARE IN COM PROP THEREIN.	4.98
130-817-82-0011	LOT 11 PLAN LMS2542 DISTRICT LOT 325 NEW WESTMINSTER UNDIV 29/2479 SHARE IN COM PROP THEREIN.	4.98
130-817-82-0012	LOT 12 PLAN LMS2542 DISTRICT LOT 325 NEW WESTMINSTER UNDIV 29/2479 SHARE IN COM PROP THEREIN.	4.98
130-817-82-0013	LOT 13 PLAN LMS2542 DISTRICT LOT 325 NEW WESTMINSTER UNDIV 29/2479 SHARE IN COM PROP THEREIN.	4.98
130-817-82-0014	LOT 14 PLAN LMS2542 DISTRICT LOT 325 NEW WESTMINSTER UNDIV 29/2479 SHARE IN COM PROP THEREIN.	4.98
130-817-82-0015	LOT 15 PLAN LMS2542 DISTRICT LOT 325 NEW WESTMINSTER UNDIV 29/2479 SHARE IN COM PROP THEREIN.	4.98
130-817-82-0016	LOT 16 PLAN LMS2542 DISTRICT LOT 325 NEW WESTMINSTER UNDIV 29/2479 SHARE IN COM PROP THEREIN.	4.98
130-817-82-0017	LOT 17 PLAN LMS2542 DISTRICT LOT 325 NEW WESTMINSTER UNDIV 83/2479 SHARE IN COM PROP THEREIN.	656.6
130-817-82-0018	LOT 18 PLAN LMS2542 DISTRICT LOT 325 NEW WESTMINSTER UNDIV 83/2479 SHARE IN COM PROP THEREIN.	656.6
130-817-82-0019	LOT 19 PLAN LMS2542 DISTRICT LOT 325 NEW WESTMINSTER UNDIV 83/2479 SHARE IN COM PROP THEREIN.	656.6
130-817-82-0020	LOT 20 PLAN LMS2542 DISTRICT LOT 325 NEW WESTMINSTER GROUP 1 UNDIV 83/2479 SHARE IN COM PROP THEREIN.	656.6
130-817-82-0021	LOT 21 PLAN LMS2542 DISTRICT LOT 325 NEW WESTMINSTER UNDIV 83/2479 SHARE IN COM PROP THEREIN.	656.6

130-817-82-0022	LOT 22 PLAN LMS2542 DISTRICT LOT 325 NEW WESTMINSTER UNDIV 83/2479 SHARE IN COM PROP THEREIN.	656.6
130-817-82-0023	LOT 23 PLAN LMS2542 DISTRICT LOT 325 NEW WESTMINSTER UNDIV 83/2479 SHARE IN COM PROP THEREIN.	656.6
130-817-82-0024	LOT 24 PLAN LMS2542 DISTRICT LOT 325 NEW WESTMINSTER UNDIV 85/2479 SHARE IN COM PROP THEREIN.	666.7
130-818-32-0000	LOT 5 BLOCK 8 PLAN VAP2233 DISTRICT LOT 325 NWD EXC THE W 7 FT & THE E 10 FT NOW HIGHWAYS OF LOTS 17 TO 20.	1,445.09
130-818-49-0000	LOT 43 BLOCK 1 PLAN VAP3563 DISTRICT LOT 325 NWD AMD EXPL PL 3751.	1,536.15
130-818-50-0000	LOT 6 BLOCK 8 PLAN VAP2233 DISTRICT LOT 325 NWD EXC W 7 FT & E 10 FT NOW HWYS OF LOTS 17 TO 20.	1,444.51
130-818-65-0000	LOT 1 BLOCK 2 PLAN VAP1982 DISTRICT LOT 325 NEW WESTMINSTER	1,707.87
130-818-66-0000	LOT 7 BLOCK 17 PLAN VAP2233 DISTRICT LOT 325 NWD EXC W 7 FT & E 10 FT NOW HWYS TO BLK 20 OF 8.	995.86
130-818-81-0000	LOT 2 BLOCK 2 PLAN VAP1982 DISTRICT LOT 325 NEW WESTMINSTER	1,499.13
130-818-96-0000	LOT 9 BLOCK 8 PLAN VAP2233 DISTRICT LOT 325 NEW WESTMINSTER LOT 9 EXCEPT THE WEST 7 FEET AND THE EAST 10 FEET NOW HIGHWAYS OF LOTS 17 TO 20 LOT 8 BLOCK 8 PLAN 2233 DISTRICT LOT 325 NEW WESTMINSTER LAND DISTRICT LOT 8 EXCEPT THE WEST 7 FEET AND THE EAST 10 FEET NOW HIGHWAYS OF LOTS 17 TO 20.	3,002.31
130-818-97-0000	LOT 3 BLOCK 2 PLAN VAP1982 DISTRICT LOT 325 NEW WESTMINSTER	2,073.69
130-823-04-0000	LOT 1 BLOCK 8 PLAN VAP2203 DISTRICT LOT 325 NEW WESTMINSTER SUBSIDY LOT 14 TO 17 XPLAN LMP40790.	2,516.71
130-823-05-0000	LOT C BLOCK 2 PLAN VAP22318 DISTRICT LOT 325 NWD	5,754.24
130-823-14-0000	LOT 2 BLOCK 8 PLAN VAP2203 DISTRICT LOT 325 NEW WESTMINSTER EXC W 7' OF LOTS 14 TO 17.	1,847.85
130-823-24-0000	LOT 3 BLOCK 8 PLAN VAP2203 DISTRICT LOT 325 NWD EXCEPT THE W 17 FT NOW ROAD OF LOTS 14 TO 17.	1,522.44
130-823-34-0000	LOT 4 BLOCK 8 PLAN VAP2203 DISTRICT LOT 325 NWD EXC W 17 FT NOW ROAD OF LOTS 14 TO 17.	1,812.78
130-823-35-0000	LOT A BLOCK 2 PLAN VAP1982 DISTRICT LOT 325 NWD (REF PL 7393) OF LOT 6.	2,266.12
130-823-84-0000	LOT 5 BLOCK 8 PLAN VAP2203 DISTRICT LOT 325 NWD EXC THE W 17 FT NOW RD OF LOTS 14 TO 17 LOT 6 BLOCK 8 PLAN VAP2203 DISTRICT LOT 325 NEW WESTMINSTER LAND DISTRICT EXC THE W 17 FT NOW RD OF LOTS 14 TO 17 LOT 7 BLOCK 8 PLAN VAP2203 DISTRICT LOT 325 NEW WESTMINSTER LAND DISTRICT EXC THE W 17 FT NOW RD OF LOTS 14 TO 17 LOT 8	12,467.25
130-823-93-0001	STRATA LOT 1 PLAN LMS4615 DISTRICT LOT 325 NWD GROUP 1 THEREIN TOGETHER WITH AN INTEREST IN THE COMMON PROPERTY IN PROPORTION TO THE UNIT ENTITLEMENT OF THE STRATA LOT AS SHOWN ON FORM V	332.77
130-823-93-0002	LOT 2 PLAN LMS4615 DISTRICT LOT 325 NEW WESTMINSTER UNDIV 85/579 SHARE IN COM PROP THEREIN.	778.54

130-823-93-0003	LOT 3 PLAN LMS4615 DISTRICT LOT 325 NEW WESTMINSTER UNDIV 49/579 SHARE IN COM PROP THEREIN.	418.35
130-823-93-0004	LOT 4 PLAN LMS4615 DISTRICT LOT 325 NEW WESTMINSTER UNDIV 52/579 SHARE IN COM PROP THEREIN.	439.41
130-823-93-0005	LOT 5 PLAN LMS4615 DISTRICT LOT 325 NEW WESTMINSTER UNDIV 57/579 SHARE IN COM PROP THEREIN.	475.92
130-823-93-0006	LOT 6 PLAN LMS4615 DISTRICT LOT 325 NEW WESTMINSTER UNDIV 53/579 SHARE IN COM PROP THEREIN.	451.32
130-823-93-0007	LOT 7 PLAN LMS4615 DISTRICT LOT 325 NEW WESTMINSTER GROUP 1 UNDIV 55/579 SHARE IN COM PROP THEREIN.	464.67
130-823-93-0008	LOT 8 PLAN LMS4615 DISTRICT LOT 325 NEW WESTMINSTER UNDIV 45/579 SHARE IN COM PROP THEREIN.	392.37
130-823-93-0009	LOT 9 PLAN LMS4615 DISTRICT LOT 325 NEW WESTMINSTER UNDIV 47/579 SHARE IN COM PROP THEREIN.	403.27
130-823-93-0010	LOT 10 PLAN LMS4615 DISTRICT LOT 325 NEW WESTMINSTER UNDIV 44/579 SHARE IN COM PROP THEREIN.	387.97
130-823-93-0011	LOT 11 PLAN LMS4615 DISTRICT LOT 325 NEW WESTMINSTER UNDIV 44/579 SHARE IN COM PROP THEREIN.	387.18
130-824-07-0000	LOT A BLOCK 3 PLAN VAP3987 DISTRICT LOT 325 NEW WESTMINSTER	6,649.88
130-824-96-0000	LOT D BLOCK 8 PLAN VAP21615 DISTRICT LOT 325 NEW WESTMINSTER	20,747.73
130-824-99-0001	LOT 1 PLAN LMS3669 DISTRICT LOT 325 NEW WESTMINSTER UNDIV 522/30460 SHARE IN COM PROP THEREIN.	465.68
130-824-99-0002	LOT 2 PLAN LMS3669 DISTRICT LOT 325 NEW WESTMINSTER UNDIV 1088/30460 SHARE IN COM PROP THEREIN.	1,139.30
130-824-99-0003	LOT 3 PLAN LMS3669 DISTRICT LOT 325 NEW WESTMINSTER UNDIV 677/30460 SHARE IN COM PROP THEREIN.	729.04
130-824-99-0004	LOT 4 PLAN LMS3669 DISTRICT LOT 325 NEW WESTMINSTER UNDIV 686/30460 SHARE IN COM PROP THEREIN.	736.98
130-824-99-0005	LOT 5 PLAN LMS3669 DISTRICT LOT 325 NEW WESTMINSTER UNDIV 570/30460 SHARE IN COM PROP THEREIN.	633.15
130-824-99-0006	LOT 6 PLAN LMS3669 DISTRICT LOT 325 NEW WESTMINSTER UNDIV 573/30460 SHARE IN COM PROP THEREIN.	635.6
130-824-99-0007	LOT 7 PLAN LMS3669 DISTRICT LOT 325 NEW WESTMINSTER UNDIV 582/30460 SHARE IN COM PROP THEREIN.	643.54
130-824-99-0008	LOT 8 PLAN LMS3669 DISTRICT LOT 325 NEW WESTMINSTER UNDIV 533/30460 SHARE IN COM PROP THEREIN.	598.66
130-824-99-0009	LOT 9 PLAN LMS3669 DISTRICT LOT 325 NEW WESTMINSTER UNDIV 543/30460 SHARE IN COM PROP THEREIN.	552.7
130-824-99-0010	LOT 10 PLAN LMS3669 DISTRICT LOT 325 NEW WESTMINSTER UNDIV 609/30460 SHARE IN COM PROP THEREIN.	668.57
130-825-07-0000	LOT A BLOCK 4 PLAN VAP20559 DISTRICT LOT 325 NWD & BLK 5.	7,223.50
130-825-95-0000	LOT 2 BLOCK 5 PLAN VAP4061 DISTRICT LOT 325 NWD EXC THE E 10 FT NOW LANE LOT 4 BLOCK 5 PLAN VAP4061 DISTRICT LOT 325 NEW WESTMINSTER LAND DISTRICT EXC THE E 10 FT NOW LANE LOT 3 BLOCK 5 PLAN VAP4061 DISTRICT LOT 325 NEW WESTMINSTER LAND DISTRICT EXC THE E 10 FT NOW LANE.	6,046.46
130-826-	LOT A PLAN EPP84486 DISTRICT LOT 325 GROUP 1 NEW	5,615.70

05-0000	WESTMINSTER LAND DISTRICT	
130-826-06-0000	LOT A BLOCK 8 PLAN VAP295 DISTRICT LOT 325 NWD OF LOTS 6 TO 8 (EXPL PL 4360) EXC PT IN EXPL PL 10718.	18,606.93
130-826-46-0000	LOT A BLOCK 8 PLAN VAP9276 DISTRICT LOT 325 NWD OF LOT 5.	2,724.51
130-826-56-0000	LOT B BLOCK 8 PLAN VAP9276 DISTRICT LOT 325 NWD OF LOT 5.	2,531.36
130-826-63-0000	LOT B BLOCK 7 PLAN BCP50382 DISTRICT LOT 325 NWD GROUP 1 EXCEPT AIR SPACE PLAN EPP34854.	21,437.51
130-826-66-0000	LOT 4 BLOCK 8 PLAN VAP295 DISTRICT LOT 325 NEW WESTMINSTER EXCEPT PLAN W 7FT & EP16377.	5,076.00
130-826-76-0000	LOT 3 BLOCK 8 PLAN VAP295 DISTRICT LOT 325 NWD EX W 17FT.	2,894.08
130-826-86-0000	LOT 2 BLOCK 8 PLAN VAP295 DISTRICT LOT 325 NWD EXC W 7 FT NOW RD & PRT IN EXPL PLN 7307.	5,728.62
130-826-95-0000	LOT E BLOCK 7 PLAN LMP39673 DISTRICT LOT 325 NWD	6,796.13
130-826-96-0000	LOT 1 BLOCK 8 PLAN VAP295 DISTRICT LOT 325 NWD EXC S 33' & W 17'.	5,684.25
130-830-04-0000	LOT C BLOCK 13 PLAN 19391 DISTRICT LOT 318 NEW WESTMINSTER	7,103.29
130-830-07-0000	LOT E BLOCK F PLAN 21521 DISTRICT LOT 318 NEW WESTMINSTER EX PL LMP24167 AND LMP24168.	9,756.16
130-830-64-0000	LOT 15 BLOCK 13 PLAN VAP1749 DISTRICT LOT 318 NEW WESTMINSTER EXCEPT THE WEST 17 FEET NOW ROAD LOT 14 BLOCK 13 PLAN VAP1749 DISTRICT LOT 318 NEW WESTMINSTER LAND DISTRICT EXCEPT PART IN EXPLANATORYU PLAN 17665.	5,875.96
130-831-11-0000	LOT D BLOCK F PLAN 21521 DISTRICT LOT 318 NEW WESTMINSTER	0
130-831-16-0000	LOT 16 BLOCK 13 PLAN VAP1749 DISTRICT LOT 318 NWD GROUP 1 EXCEPT PLAN 17332 EXC(A) W7 FT NOW RD (B) PT IN EXPL PL VAP17332.	1,410.60
130-831-24-0001	LOT 1 PLAN VAS371 DISTRICT LOT 318 NEW WESTMINSTER UNDIV 3409/6721 SHARE IN COM PROP THEREIN.	1,968.35
130-831-67-0000	LOT 16 BLOCK F PLAN VAP2978 DISTRICT LOT 318 NEW WESTMINSTER EXCEPT THE WEST 4 FEET AND PART IN EXPLANATORY PLAN 17437 NOW HIGHWAYS LOT 15 BLOCK F PLAN 2978 DISTRICT LOT 318 NEW WESTMINSTER LAND DISTRICT EXCEPT PLAN 17437 EXCEPT PART IN EXPLANATORY PLAN 17437 NOW ROAD.	3,838.64
130-831-97-0000	LOT 18 BLOCK F PLAN VAP2978 DISTRICT LOT 318 NEW WESTMINSTER EXCEPT THE EAST 10 FEET NOW ROAD LOT 17 BLOCK F PLAN 2978 DISTRICT LOT 318 NEW WESTMINSTER LAND DISTRICT EXCEPT THE EAST 10 FEET NOW ROAD.	4,107.70
130-831-98-0000	LOT D BLOCK 13 PLAN LMP762 DISTRICT LOT 318 NEW WESTMINSTER	9,273.02

EXPLANATION**2025 Mount Pleasant Business
Improvement Area Rate By-law**

Enactment of the attached by-law will impose a tax for 2025, on qualifying properties within the Mount Pleasant Business Improvement Area. This is the fifth levying by-law for this sixth-term BIA.

Director of Legal Services
June 3, 2025

BY-LAW NO.

A By-law to levy rates on qualifying real property in the Mount Pleasant Business Improvement Area

PREAMBLE

Under section 456 of the *Vancouver Charter*, Council has designated an area of the City known as Mount Pleasant, as a Business Improvement Area.

Council, by by-law, has established the maximum amount of money it will grant to an applicant for the planning and implementation of a business promotion scheme in the Mount Pleasant Business Improvement Area.

Council has granted money to the Mount Pleasant Commercial Improvement Society.

The *Vancouver Charter* empowers Council to recover such money by the levy and imposition of a tax rate on land and improvements within the Business Improvement Area that fall or would fall within Class 5 or 6 as described in section 459 of the *Vancouver Charter*, and as so interpreted by the British Columbia Assessment Authority.

THE COUNCIL OF THE CITY OF VANCOUVER, in public meeting, enacts as follows:

1. The citation for this by-law is the “Mount Pleasant Business Improvement Area 2025 Rate By-law”.
2. Council hereby imposes a tax of \$771,652.00 on the various properties described in Schedule A, attached to and forming part of this by-law, and levies each such property with that portion of the tax set opposite it in Schedule A, which tax will be in the real property tax roll for 2025, and will be payable to and collected by the Collector of Taxes in the same manner as other rates on such tax roll.
3. This by-law is to come into force and take effect on the date of its enactment.

ENACTED by Council this day of _____, 2025

Mayor

City Clerk

Schedule A
Mount Pleasant BIA 2025 Levies

Folio	Legal Description	BIA Levy
190-640-96-0000	LOT 1 BLOCK 15 PLAN EPP85971 DISTRICT LOT 200A GROUP 1 NEW WESTMINSTER LAND DISTRICT	8,319.02
190-641-05-0000	LOT 7 BLOCK 17 PLAN VAP197 DISTRICT LOT 200A NWD GROUP 1 & LOT 6 BLOCK 17 PLAN VAP197 DISTRICT LOT 200A NWD GROUP 1	5,161.52
190-641-06-0000	LOT 1 BLOCK 16 PLAN VAP197 DISTRICT LOT 200A NWD & LOT 2 BLOCK 16 PLAN VAP197 DISTRICT LOT 200A NWD	4,999.84
190-641-45-0000	LOT 8 BLOCK 17 PLAN VAP197 DISTRICT LOT 200A NWD GROUP 1	2,455.73
190-641-46-0000	LOT 3 BLOCK 16 PLAN VAP197 DISTRICT LOT 200A NWD	2,456.80
190-641-75-0000	LOT 9 BLOCK 17 PLAN VAP197 DISTRICT LOT 200A NWD GROUP 1 AMD (SEE 207223-L)	3,241.81
190-641-95-0000	LOT 11 BLOCK 17 PLAN VAP197 DISTRICT LOT 200A NWD GROUP 1 AMD (SEE 554813L)	4,337.67
190-641-96-0000	LOT B BLOCK 16 PLAN VAP7965 DISTRICT LOT 200A NWD & LOT 4 BLOCK 16 PLAN VAP197 DISTRICT LOT 200A NWD GROUP 1 & LOT A BLOCK 16 PLAN VAP7965 DISTRICT LOT 200A NWD	8,792.36
190-642-02-0000	LOT 1 BLOCK 25 PLAN VAP197 DISTRICT LOT 200A NWD GROUP 1	2,585.47
190-642-09-0000	LOT A BLOCK 24 PLAN EPP80624 DISTRICT LOT 200A NWD	17,688.57
190-642-12-0000	LOT 2 BLOCK 25 PLAN VAP197 DISTRICT LOT 200A NWD GROUP 1	2,332.96
190-642-22-0000	LOT 3 BLOCK 25 PLAN VAP197 DISTRICT LOT 200A NWD GROUP 1 AMD (SEE 211954L)	2,290.30
190-644-04-0001	STRATA LOT 1 PLAN EPS6569 DISTRICT LOT 200A NWD GROUP 1 TOGETHER WITH AN INTEREST IN THE COMMON PROPERTY IN PROPORTION TO THE UNIT ENTITLEMENT OF THE STRATA LOT AS SHOWN ON FORM V	920.2
190-644-04-0002	STRATA LOT 2 PLAN EPS6569 DISTRICT LOT 200A NWD GROUP 1 TOGETHER WITH AN INTEREST IN THE COMMON PROPERTY IN PROPORTION TO THE UNIT ENTITLEMENT OF THE STRATA LOT AS SHOWN ON FORM V	705.08
190-644-04-0003	STRATA LOT 3 PLAN EPS6569 DISTRICT LOT 200A NWD GROUP 1 TOGETHER WITH AN INTEREST IN THE COMMON PROPERTY IN PROPORTION TO THE UNIT ENTITLEMENT OF THE STRATA LOT AS SHOWN ON FORM V	628.3
190-644-04-0004	STRATA LOT 4 PLAN EPS6569 DISTRICT LOT 200A NWD GROUP 1 TOGETHER WITH AN INTEREST IN THE COMMON PROPERTY IN PROPORTION TO THE UNIT ENTITLEMENT OF THE STRATA LOT AS SHOWN ON FORM V	1,291.10
190-644-04-0005	STRATA LOT 5 PLAN EPS6569 DISTRICT LOT 200A NWD GROUP 1 TOGETHER WITH AN INTEREST IN THE COMMON PROPERTY IN PROPORTION TO THE UNIT ENTITLEMENT OF THE STRATA LOT AS SHOWN ON FORM V	1,051.50

190-644-07-0000	LOT 6 BLOCK 30 PLAN VAP197 DISTRICT LOT 200A NWD GROUP 1 & LOT 7 BLOCK 30 PLAN VAP197 DISTRICT LOT 200A NWD GROUP 1 & LOT 8 BLOCK 30 PLAN VAP197 DISTRICT LOT 200A NWD GROUP 1 & LOT 9 BLOCK 30 PLAN VAP197 DISTRICT LOT 200A NWD GROUP 1 & LOT 10 BLOCK 30 PLAN VAP197 DISTRICT LOT 200A NWD GROUP 1 & LOT 11 BLOCK 30 PLAN VAP197 DISTRICT LOT 200A NWD GROUP 1	17,337.44
190-644-48-0000	LOT 5 BLOCK 29 PLAN VAP197 DISTRICT LOT 200A NWD GROUP 1.	2,456.29
190-645-06-0000	LOT 1 BLOCK 38 PLAN EPP94280 DISTRICT LOT 200A NWD GROUP 1	11,114.89
190-645-07-7001	LOT 1 BLOCK 37 PLAN EPP82953 DISTRICT LOT 200A NWD GROUP 1 PTN SUBLEASE AS SHOWN ON PL EPP124705	775.55
190-645-90-0001	LOT 1 BLOCK 38 PLAN EPS4911 DISTRICT LOT 200A NWD GROUP 1 TOGETHER WITH AN INTEREST IN THE COMMON PROPERTY IN PROPORTION TO THE UNIT ENTITLEMENT OF THE STRATA LOT AS SHOWN ON FORM 1 OR V AS APPROPRIATE.	768.13
190-645-90-0002	LOT 2 BLOCK 38 PLAN EPS4911 DISTRICT LOT 200A NWD GROUP 1 TOGETHER WITH AN INTEREST IN THE COMMON PROPERTY IN PROPORTION TO THE UNIT ENTITLEMENT OF THE STRATA LOT AS SHOWN ON FORM 1 OR V AS APPROPRIATE.	376.09
190-645-90-0003	LOT 3 BLOCK 38 PLAN EPS4911 DISTRICT LOT 200A NWD GROUP 1 TOGETHER WITH AN INTEREST IN THE COMMON PROPERTY IN PROPORTION TO THE UNIT ENTITLEMENT OF THE STRATA LOT AS SHOWN ON FORM 1 OR V AS APPROPRIATE.	437.66
190-645-90-0004	LOT 4 BLOCK 38 PLAN EPS4911 DISTRICT LOT 200A NWD GROUP 1 TOGETHER WITH AN INTEREST IN THE COMMON PROPERTY IN PROPORTION TO THE UNIT ENTITLEMENT OF THE STRATA LOT AS SHOWN ON FORM 1 OR V AS APPROPRIATE.	647.22
190-645-90-0005	LOT 5 PLAN EPS4911 DISTRICT LOT 200A NWD GROUP 1 TOGETHER WITH AN INTEREST IN THE COMMON PROPERTY IN PROPORTION TO THE UNIT ENTITLEMENT OF THE STRATA LOT AS SHOWN ON FORM 1 OR V AS APPROPRIATE.	880.52
190-646-07-0000	PLAN VAP783 NEW WESTMINSTER LAND DISTRICT LOT A & B OF 6 & 7 BLK 44 DL 200A.	953.21
190-646-23-0000	LOT C BLOCK 44 PLAN VAP783 DISTRICT LOT 200A NWD OF LOTS 6 & 7.	448.79
190-646-35-0000	BLOCK 44 PLAN VAP197 DISTRICT LOT 200A NWD GROUP 1 LOT S 22FT OF E 97FT OF 7	897.95
190-646-49-0000	LOT 8 BLOCK 44 PLAN VAP197 DISTRICT LOT 200A NWD GROUP 1 THE N 29 FT OF	1,611.00
190-646-65-0000	LOT 8 BLOCK 44 PLAN VAP197 DISTRICT LOT 200A NWD GROUP 1 EXC N 29FT & LOT 9 BLOCK 44 PLAN VAP197 DISTRICT LOT 200A NWD GROUP 1 EXC S 7 FT	1,415.35
190-646-81-0000	LOT A BLOCK 44 PLAN VAP197 DISTRICT LOT 200A NWD GROUP 1 (REF PL 305) OF LOTS 9 & 10	806.34
190-646-97-0000	LOT 2 BLOCK 44 PLAN VAP5259 DISTRICT LOT 200A NWD GROUP 1 OF LOTS 10 & 11.	2,609.02
190-648-04-0000	LOT 1 BLOCK 52 PLAN VAP708 DISTRICT LOT 200A NEW WESTMINSTER	1,225.93
190-648-	LOT 7 BLOCK 51 PLAN VAP197 DISTRICT LOT 200A NWD GROUP 1	2,286.60

05-0000	EXC S 27 FT & LOT 6 BLOCK 51 PLAN VAP197 DISTRICT LOT 200A NWD GROUP 1	
190-648-22-0000	LOT 4 BLOCK 52 PLAN VAP708 DISTRICT LOT 200A NWD LOT 2 BLOCK 52 PLAN VAP708 DISTRICT LOT 200A NEW WESTMINSTER LAND DISTRICT LOT 3 BLOCK 52 PLAN VAP708 DISTRICT LOT 200A NEW WESTMINSTER LAND DISTRICT.	2,609.54
190-648-34-0000	LOT 5 BLOCK 52 PLAN VAP708 DISTRICT LOT 200A NWD LOT 6 BLOCK 52 PLAN VAP708 DISTRICT LOT 200A NEW WESTMINSTER LAND DISTRICT LOT 17 BLOCK 52 PLAN VAP708 DISTRICT LOT 200A NEW WESTMINSTER LAND DISTRICT.	2,780.26
190-648-35-0000	LOT 8 BLOCK 51 PLAN VAP197 DISTRICT LOT 200A NWD GROUP 1 EXC PT IN LOT B (SEE 522550L) & LOT 7 BLOCK 51 PLAN VAP197 DISTRICT LOT 200A NWD GROUP 1 S 27 FT OF	2,578.86
190-648-44-0000	LOT 7 BLOCK 52 PLAN VAP708 DISTRICT LOT 200A NEW WESTMINSTER	673.18
190-648-50-0000	& LOT A BLOCK 52 PLAN EPP130832 DISTRICT LOT 200A NWD GROUP 1	741.43
190-648-65-0000	LOT B BLOCK 51 PLAN VAP197 DISTRICT LOT 200A NWD GROUP 1	2,416.41
190-648-74-0000	LOT 9 BLOCK 52 PLAN VAP708 DISTRICT LOT 200A NWD GROUP 1.	836.38
190-648-94-0000	LOT 10 & 11 BLOCK 52 PLAN VAP708 DISTRICT LOT 200A NEW WESTMINSTER LAND DISTRICT.	2,015.73
190-648-95-0000	LOT 10 BLOCK 51 PLAN VAP197 DISTRICT LOT 200A NWD GROUP 1 EXC S 10 FT NOW RD & LOT 9 BLOCK 51 PLAN VAP197 DISTRICT LOT 200A NWD GROUP 1 EXC N 24 FT	2,207.96
190-650-28-0000	PLAN VAP198 NEW WESTMINSTER LAND DISTRICT LOT 3 EX N 12FT&N 12FT 3INCHES OF 4 BLK 29 DL 302 PLN VAP198.	1,785.88
190-650-67-0000	LOT D & E BLOCK 28 PLAN VAP1246 DISTRICT LOT 302 NEW WESTMINSTER LAND DISTRICT.	2,061.83
190-650-96-0043	LOT 43 PLAN BCS1106 DISTRICT LOT 302 NWD GROUP 1 TOGETHER WITH AN INTEREST IN THE COMMON PROPERTY IN PROPORTION TO THE UNIT ENTITLEMENT OF THE STRATA LOT AS SHOWN ON FORM 1 OR V AS APPROPRIATE.	258.41
190-650-96-0044	LOT 44 PLAN BCS1106 DISTRICT LOT 302 NEW WESTMINSTER GROUP 1 GROUP 1.	408.36
190-650-96-0045	LOT 45 PLAN BCS1106 DISTRICT LOT 302 NEW WESTMINSTER GROUP 1 TOGETHER WITH AN INTEREST IN THE COMMON PROPERTY IN PROPORTION TO THE UNIT ENTITLEMENT OF THE STRATA LOT AS SHOWN ON FORM V.	790.02
190-650-97-0000	LOT A - C BLOCK 28 PLAN VAP1246 DISTRICT LOT 302 NEW WESTMINSTER LAND DISTRICT.	2,462.77
190-654-04-0000	LOT B BLOCK 30 PLAN VAP1162 DISTRICT LOT 302 NWD PLAN 17652X LOT A BLOCK 30 PLAN 1162 DISTRICT LOT 302 NEW WESTMINSTER LAND DISTRICT.	2,397.35
190-654-05-0000	PLAN VAP1463 NEW WESTMINSTER LAND DISTRICT LOT B&C OF 6TO12 BLK 31 DL 302.	678.75
190-654-16-0000	LOT C BLOCK 30 PLAN VAP1162 DISTRICT LOT 302 NEW WESTMINSTER	1,137.66
190-654-30-0000	BLOCK 30 PLAN LMP17138 DISTRICT LOT 302 NEW WESTMINSTER LAND DISTRICT LOT D & 4 EXC S 1FT.	3,358.01

190-654-55-0000	LOT D AMD & E BLOCK 31 PLAN VAP1463 DISTRICT LOT 302 NEW WESTMINSTER LAND DISTRICT.	1,149.64
190-654-94-0000	LOT E BLOCK 30 PLAN LMP21503 DISTRICT LOT 302 NEW WESTMINSTER	3,558.22
190-664-07-0000	PLAN VAP2566 NEW WESTMINSTER LAND DISTRICT LOT C EX S 12FT&A&B OF 6TO9 BLK 39 DL 302.	2,219.46
190-664-08-0000	PLAN VAP198 NEW WESTMINSTER LAND DISTRICT LOT 1 AMD & 2 AMD BLK 40 DL 302 PLN VAP198.	3,440.02
190-664-26-0000	LOT 3 BLOCK 40 PLAN VAP198 DISTRICT LOT 302 NEW WESTMINSTER	1,637.82
190-664-29-0000	PLAN VAP2566 NEW WESTMINSTER LAND DISTRICT LOT C S 12FT&D OF 6TO9 BLK 39 DL 302.	1,968.99
190-664-43-0000	LOT E BLOCK 39 PLAN VAP2566 DISTRICT LOT 302 NEW WESTMINSTER	1,495.47
190-664-57-0000	LOT F BLOCK 39 PLAN VAP2566 DISTRICT LOT 302 NEW WESTMINSTER SUBSIDY LOT 6 TO 9.	1,393.84
190-664-71-0000	LOT G BLOCK 39 PLAN VAP2566 DISTRICT LOT 302 NEW WESTMINSTER	1,393.84
190-664-85-0000	LOT 10 BLOCK 39 PLAN VAPVAP198 DISTRICT LOT 302 NWD GROUP 1.	2,078.67
190-664-96-0000	LOT 4 BLOCK 40 PLAN VAP198 DISTRICT LOT 302 NWD GROUP 1 & LOT 5 BLOCK 40 PLAN VAP198 DISTRICT LOT 302 NWD GROUP 1 & LOT 6 BLOCK 40 PLAN VAP198 DISTRICT LOT 302 NWD GROUP 1 EXC PT IN EXPL PL LMP484	4,692.84
190-664-97-0000	LOT 11 BLOCK 39 PLAN VAP198 DISTRICT LOT 302 NEW WESTMINSTER	1,103.43
190-670-04-0044	LOT 44 PLAN BCS2939 DISTRICT LOT 302 NWD GROUP 1 TOGETHER WITH AN INTEREST IN THE COMMON PROPERTY IN PROPORTION TO THE UNIT ENTITLEMENT OF THE STRATA LOT AS SHOWN ON FORM V.	449.16
190-670-04-0045	LOT 45 PLAN BCS2939 DISTRICT LOT 302 NWD GROUP 1 TOGETHER WITH AN INTEREST IN THE COMMON PROPERTY IN PROPORTION TO THE UNIT ENTITLEMENT OF THE STRATA LOT AS SHOWN ON FORM V.	361.92
190-670-04-0046	LOT 46 PLAN BCS2939 DISTRICT LOT 302 NWD GROUP 1 TOGETHER WITH AN INTEREST IN THE COMMON PROPERTY IN PROPORTION TO THE UNIT ENTITLEMENT OF THE STRATA LOT AS SHOWN ON FORM V.	258.33
190-670-04-0047	LOT 47 PLAN BCS2939 DISTRICT LOT 302 NWD GROUP 1 TOGETHER WITH AN INTEREST IN THE COMMON PROPERTY IN PROPORTION TO THE UNIT ENTITLEMENT OF THE STRATA LOT AS SHOWN ON FORM V.	372.42
190-670-04-0048	LOT 48 PLAN BCS2939 DISTRICT LOT 302 NWD GROUP 1 TOGETHER WITH AN INTEREST IN THE COMMON PROPERTY IN PROPORTION TO THE UNIT ENTITLEMENT OF THE STRATA LOT AS SHOWN ON FORM V.	402.06
190-670-04-0049	LOT 49 PLAN BCS2939 DISTRICT LOT 302 NWD GROUP 1 TOGETHER WITH AN INTEREST IN THE COMMON PROPERTY IN PROPORTION TO THE UNIT ENTITLEMENT OF THE STRATA LOT AS SHOWN ON FORM V.	531.87

190-670-04-0050	LOT 50 PLAN BCS2939 DISTRICT LOT 302 NWD GROUP 1 TOGETHER WITH AN INTEREST IN THE COMMON PROPERTY IN PROPORTION TO THE UNIT ENTITLEMENT OF THE STRATA LOT AS SHOWN ON FORM V.	315.86
190-670-05-0000	LOT B BLOCK 42 PLAN VAP7735 DISTRICT LOT 302 NEW WESTMINSTER SUBSIDY LOT 6 TO 9.	3,727.17
190-670-96-0000	LOT A BLOCK 41 PLAN VAP21441 DISTRICT LOT 302 NEW WESTMINSTER	1,943.14
190-683-02-0000	LOT 1 BLOCK 49 PLAN VAP198 DISTRICT LOT 302 NWD THE NORTH 44 FEET OF.	1,492.13
190-683-07-0000	LOT A BLOCK 48 PLAN VAP198 DISTRICT LOT 302 NEW WESTMINSTER	26,393.20
190-683-12-0000	LOT 1 BLOCK 49 PLAN VAP198 DISTRICT LOT 302 NWD THE CENTRE 44 FT.	991.56
190-683-22-0000	LOT 1 BLOCK 49 PLAN VAP198 DISTRICT LOT 302 NWD GROUP 1 EXC N 88 FT.	1,233.24
190-683-28-0000	LOT B BLOCK 49 PLAN VAP10131 DISTRICT LOT 302 NEW WESTMINSTER	1,225.08
190-683-92-0000	LOT A BLOCK 49 PLAN VAP10131 DISTRICT LOT 302 NWD	3,332.16
190-684-01-0000	LOT 7 TO 9 BLOCK 51 PLAN VAP8596 DISTRICT LOT 302 NEW WESTMINSTER LAND DISTRICT EX PLAN 18045X.	4,342.90
190-684-04-0000	LOT 1 BLOCK 50 PLAN VAP610 DISTRICT LOT 302 NEW WESTMINSTER	1,296.66
190-684-34-0000	LOT 2 BLOCK 50 PLAN VAP610 DISTRICT LOT 302 NWD AMENDED (225142-L).	1,191.33
190-684-44-0000	LOT 3 BLOCK 50 PLAN VAP610 DISTRICT LOT 302 NWD AMENDED (SEE 225366-L).	1,169.82
190-684-51-0000	LOT C BLOCK 51 PLAN VAP19189 DISTRICT LOT 302 NEW WESTMINSTER EX PLAN 16001.	2,229.48
190-684-60-0000	LOT 4 BLOCK 50 PLAN VAP610 DISTRICT LOT 302 NEW WESTMINSTER	1,344.14
190-684-74-0000	LOT 5 BLOCK 50 PLAN VAP610 DISTRICT LOT 302 NEW WESTMINSTER	1,687.96
190-684-96-0000	LOT 6 BLOCK 50 PLAN VAP610 DISTRICT LOT 302 NEW WESTMINSTER	1,063.37
190-684-97-0000	LOT D BLOCK 51 PLAN VAP19189 DISTRICT LOT 302 NEW WESTMINSTER EX PLAN 16001.	3,279.75
190-687-07-0066	LOT 66 PLAN LMS163 DISTRICT LOT 302 NEW WESTMINSTER UNDIV 148/3709 SHARE IN COM PROP THEREIN PHASE 1.	346.42
190-687-07-0067	LOT 67 PLAN LMS163 DISTRICT LOT 302 NEW WESTMINSTER UNDIV 169/3709 SHARE IN COM PROP THEREIN PHASE 1.	382.03
190-687-07-0068	LOT 68 PLAN LMS163 DISTRICT LOT 302 NEW WESTMINSTER UNDIV 186/3709 SHARE IN COM PROP THEREIN PHASE 1.	408.73
190-687-07-0070	LOT 70 PLAN LMS163 DISTRICT LOT 302 NEW WESTMINSTER UNDIV 76/3709 SHARE IN COM PROP THEREIN.	315.41
190-687-07-0071	LOT 71 PLAN LMS163 DISTRICT LOT 302 NEW WESTMINSTER UNDIV 99/3709 SHARE IN COM PROP THEREIN PHASE 1.	391.89
190-687-07-0072	LOT 72 PLAN LMS163 DISTRICT LOT 302 NEW WESTMINSTER UNDIV 120/3709 SHARE IN COM PROP THEREIN PHASE 1.	458.8

190-687-07-0073	LOT 73 PLAN LMS163 DISTRICT LOT 302 NEW WESTMINSTER UNDIV 148/3709 SHARE IN COM PROP THEREIN PHASE 1.	405.39
190-687-07-0074	LOT 74 PLAN LMS163 DISTRICT LOT 302 NEW WESTMINSTER UNDIV 51/125 SHARE IN COM PROP THEREIN PHASE 1.	214.16
190-687-07-0075	LOT 75 PLAN LMS163 DISTRICT LOT 302 NEW WESTMINSTER UNDIV 74/125 SHARE IN COM PROP THEREIN PHASE 1.	326.39
190-687-07-0085	LOT 85 PLAN LMS163 DISTRICT LOT 302 NEW WESTMINSTER UNDIV 135/4029 SHARE IN COM PROP THEREIN PHASE 2.	473.64
190-687-07-0086	LOT 86 PLAN LMS163 DISTRICT LOT 302 NEW WESTMINSTER UNDIV 117/4029 SHARE IN COM PROP THEREIN PHASE 2.	422.97
190-687-07-0087	LOT 87 PLAN LMS163 DISTRICT LOT 302 NEW WESTMINSTER UNDIV 107/4029 SHARE IN COM PROP THEREIN PHASE 2.	394.41
190-687-07-0088	LOT 88 PLAN LMS163 DISTRICT LOT 302 NEW WESTMINSTER UNDIV 53/4029 SHARE IN COM PROP THEREIN PHASE 2.	232.15
190-687-07-0089	LOT 89 PLAN LMS163 DISTRICT LOT 302 NEW WESTMINSTER UNDIV 50/4029 SHARE IN COM PROP THEREIN PHASE 2.	223.24
190-687-07-0090	LOT 90 PLAN LMS163 DISTRICT LOT 302 NEW WESTMINSTER UNDIV 60/4029 SHARE IN COM PROP THEREIN PHASE 2.	258.07
190-687-07-0091	LOT 91 PLAN LMS163 DISTRICT LOT 302 NEW WESTMINSTER UNDIV 67/4029 SHARE IN COM PROP THEREIN PHASE 2.	311.78
190-687-07-0092	LOT 92 PLAN LMS163 DISTRICT LOT 302 NEW WESTMINSTER UNDIV 119/4029 SHARE IN COM PROP THEREIN PHASE 2.	376.61
190-687-07-0093	LOT 93 PLAN LMS163 DISTRICT LOT 302 NEW WESTMINSTER UNDIV 100/4029 SHARE IN COM PROP THEREIN PHASE 2.	283
190-687-07-0094	LOT 94 PLAN LMS163 DISTRICT LOT 302 NEW WESTMINSTER UNDIV 104/4029 SHARE IN COM PROP THEREIN PHASE 2.	291.64
190-687-07-0095	LOT 95 PLAN LMS163 DISTRICT LOT 302 NEW WESTMINSTER UNDIV 97/4029 SHARE IN COM PROP THEREIN PHASE 2.	278.21
190-687-07-0096	LOT 96 PLAN LMS163 DISTRICT LOT 302 NEW WESTMINSTER UNDIV 29/4029 SHARE IN COM PROP THEREIN PHASE 2.	96.29
190-687-07-0097	LOT 97 PLAN LMS163 DISTRICT LOT 302 NEW WESTMINSTER UNDIV 31/4029 SHARE IN COM PROP THEREIN PHASE 2.	100.33
190-687-22-0001	LOT 1 PLAN LMS1297 DISTRICT LOT 302 NEW WESTMINSTER UNDIV 1779/4975 SHARE IN COM PROP THEREIN.	595.66
190-687-26-0000	LOT 4 BLOCK 56 PLAN VAP424 DISTRICT LOT 302 NEW WESTMINSTER	1,099.72
190-687-38-0000	LOT 5 BLOCK 56 PLAN VAPVAP424 DISTRICT LOT 302 NWD GROUP 1.	1,092.56
190-687-92-0000	LOT 6 BLOCK 56 PLAN VAP424 DISTRICT LOT 302 NEW WESTMINSTER	1,135.69
190-689-06-0000	LOT 1 BLOCK 57 PLAN VAP671 DISTRICT LOT 302 NWD AMD (SEE 222063L).	1,401.63
190-689-07-0000	LOT 1 BLOCK 58 PLAN VAP516 DISTRICT LOT 302 NEW WESTMINSTER	1,752.87
190-689-27-0000	LOT 2 BLOCK 58 PLAN VAP516 DISTRICT LOT 302 NEW WESTMINSTER	717.69
190-689-40-0000	LOT 2 BLOCK 57 PLAN VAP671 DISTRICT LOT 302 NWD AMD (SEE 222064L).	865.31
190-689-47-0000	LOT 3 BLOCK 58 PLAN VAP516 DISTRICT LOT 302 NWD AMD (SEE 334086L) EXC PT IN EXPL PL 5907.	1,408.94

190-689-50-0000	LOT 3 BLOCK 57 PLAN VAP671 DISTRICT LOT 302 NEW WESTMINSTER	1,122.71
190-689-68-0000	LOT 4 BLOCK 57 PLAN VAP671 DISTRICT LOT 302 NEW WESTMINSTER	1,130.87
190-689-71-0000	LOT 4 BLOCK 58 PLAN VAP516 DISTRICT LOT 302 NWD AMD (SEE 334085L) EXC PT IN EXPL PL 13442.	1,424.25
190-689-77-0000	LOT A BLOCK 58 PLAN VAP516 DISTRICT LOT 302 NEW WESTMINSTER SUBSIDY LOT 5.	1,323.74
190-689-82-0000	LOT 5 BLOCK 57 PLAN VAP671 DISTRICT LOT 302 NEW WESTMINSTER	982.51
190-689-93-0000	BLOCK 58 PLAN VAP516 DISTRICT LOT 302 NEW WESTMINSTER SOUTH 9.5' OF LOT 5 LOT 6 BLOCK 58 PLAN 516 DISTRICT LOT 302 NEW WESTMINSTER LAND DISTRICT.	1,641.97
190-689-98-0000	LOT 6 BLOCK 57 PLAN VAP671 DISTRICT LOT 302 NEW WESTMINSTER	1,022.57
190-691-07-0099	LOT 99 PLAN BCS4295 DISTRICT LOT 302 NWD GROUP 1 TOGETHER WITH AN INTEREST IN THE COMMON PROPERTY IN PROPORTION TO THE UNIT ENTITLEMENT OF THE STRATA LOT AS SHOWN ON FORM V.	604.57
190-691-07-0100	LOT 100 PLAN BCS4295 DISTRICT LOT 302 NWD GROUP 1 TOGETHER WITH AN INTEREST IN THE COMMON PROPERTY IN PROPORTION TO THE UNIT ENTITLEMENT OF THE STRATA LOT AS SHOWN ON FORM V.	479.2
190-691-07-0101	LOT 101 PLAN BCS4295 DISTRICT LOT 302 NWD GROUP 1 TOGETHER WITH AN INTEREST IN THE COMMON PROPERTY IN PROPORTION TO THE UNIT ENTITLEMENT OF THE STRATA LOT AS SHOWN ON FORM V.	395.75
190-691-07-0102	LOT 102 PLAN BCS4295 DISTRICT LOT 302 NWD GROUP 1 TOGETHER WITH AN INTEREST IN THE COMMON PROPERTY IN PROPORTION TO THE UNIT ENTITLEMENT OF THE STRATA LOT AS SHOWN ON FORM V.	575.27
190-691-07-0103	LOT 103 PLAN BCS4295 DISTRICT LOT 302 NWD GROUP 1 TOGETHER WITH AN INTEREST IN THE COMMON PROPERTY IN PROPORTION TO THE UNIT ENTITLEMENT OF THE STRATA LOT AS SHOWN ON FORM V.	946.54
190-691-07-0104	LOT 104 PLAN BCS4295 DISTRICT LOT 302 NWD GROUP 1 TOGETHER WITH AN INTEREST IN THE COMMON PROPERTY IN PROPORTION TO THE UNIT ENTITLEMENT OF THE STRATA LOT AS SHOWN ON FORM V.	757.75
190-691-07-0105	LOT 105 PLAN BCS4295 DISTRICT LOT 302 NWD GROUP 1 TOGETHER WITH AN INTEREST IN THE COMMON PROPERTY IN PROPORTION TO THE UNIT ENTITLEMENT OF THE STRATA LOT AS SHOWN ON FORM V.	757.38
190-691-07-0106	LOT 106 PLAN BCS4295 DISTRICT LOT 302 NWD GROUP 1 TOGETHER WITH AN INTEREST IN THE COMMON PROPERTY IN PROPORTION TO THE UNIT ENTITLEMENT OF THE STRATA LOT AS SHOWN ON FORM V.	763.68
190-691-07-0107	LOT 107 PLAN BCS4295 DISTRICT LOT 302 NWD GROUP 1 TOGETHER WITH AN INTEREST IN THE COMMON PROPERTY IN PROPORTION TO THE UNIT ENTITLEMENT OF THE STRATA LOT AS SHOWN ON FORM V.	945.42

190-691-08-0001	LOT 1 PLAN VAS1245 DISTRICT LOT 302 NEW WESTMINSTER UNDIV 418/3202 SHARE IN COM PROP THEREIN.	162.38
190-691-08-0002	LOT 2 PLAN VAS1245 DISTRICT LOT 302 NEW WESTMINSTER UNDIV 451/3202 SHARE IN COM PROP THEREIN.	173.1
190-691-18-0000	LOT B BLOCK 62 PLAN 782 DISTRICT LOT 302 NWD PART N 1/2.	512.21
190-691-96-0009	LOT 9 PLAN LMS2630 NEW WESTMINSTER DISTRICT LOT 301&302 UNDIV 647/12494 SHARE IN COM PROP THEREIN.	258.26
190-691-96-0010	LOT 10 PLAN LMS2630 NEW WESTMINSTER DISTRICT LOT 301&302 UNDIV 517/12494 SHARE IN COM PROP THEREIN.	213.93
190-691-96-0011	LOT 11 PLAN LMS2630 NEW WESTMINSTER DISTRICT LOT 301&302 UNDIV 573/12494 SHARE IN COM PROP THEREIN.	233.59
190-691-96-0012	LOT 12 PLAN LMS2630 NEW WESTMINSTER DISTRICT LOT 301&302 UNDIV 335/12494 SHARE IN COM PROP THEREIN.	147.51
190-691-96-0013	LOT 13 PLAN LMS2630 NEW WESTMINSTER DISTRICT LOT 301&302 UNDIV 1962/12494 SHARE IN COM PROP THEREIN.	659.46
190-692-02-0154	LOT 154 PLAN LMS1000 DISTRICT LOT 301 NWD BCAGROUP 1 UNDIV 943/142747 SHARE IN COM PROP THEREIN TOGETHER WITH AN INTEREST IN THE COMMON PROPERTY IN PROPORTION TO THE UNIT ENTITLEMENT OF THE STRATA LOT AS SHOWN ON FORM 1 OR V AS APPROPRIATE	350.46
190-692-02-0155	LOT 155 PLAN LMS1000 DISTRICT LOT 301 NWD BCAGROUP 1 TOGETHER WITH AN INTEREST IN THE COMMON PROPERTY IN PROPORTION TO THE UNIT ENTITLEMENT OF THE STRATA LOT AS SHOWN ON FORM 1 OR V AS APPROPRIATE	313.45
190-692-02-0156	LOT 156 PLAN LMS1000 DISTRICT LOT 301 NWD BCAGROUP 1 UNDIV 952/142747 SHARE IN COM PROP THEREIN TOGETHER WITH AN INTEREST IN THE COMMON PROPERTY IN PROPORTION TO THE UNIT ENTITLEMENT OF THE STRATA LOT AS SHOWN ON FORM 1 OR V AS APPROPRIATE	353.39
190-692-02-0157	LOT 157 PLAN LMS1000 DISTRICT LOT 301 NWD BCAGROUP 1 UNDIV 952/142747 SHARE IN COM PROP THEREIN TOGETHER WITH AN INTEREST IN THE COMMON PROPERTY IN PROPORTION TO THE UNIT ENTITLEMENT OF THE STRATA LOT AS SHOWN ON FORM 1 OR V AS APPROPRIATE	353.39
190-692-02-0158	LOT 158 PLAN LMS1000 DISTRICT LOT 301 NWD BCAGROUP 1 UNDIV 975/142747 SHARE IN COM PROP THEREIN TOGETHER WITH AN INTEREST IN THE COMMON PROPERTY IN PROPORTION TO THE UNIT ENTITLEMENT OF THE STRATA LOT AS SHOWN ON FORM 1 OR V AS APPROPRIATE	360.11
190-692-02-0159	LOT 159 PLAN LMS1000 DISTRICT LOT 301 NWD BCAGROUP 1 UNDIV 737/142747 SHARE IN COM PROP THEREIN TOGETHER WITH AN INTEREST IN THE COMMON PROPERTY IN PROPORTION TO THE UNIT ENTITLEMENT OF THE STRATA LOT AS SHOWN ON FORM 1 OR V AS APPROPRIATE	284.07
190-692-02-0160	LOT 160 PLAN LMS1000 DISTRICT LOT 301 NWD BCAGROUP 1 UNDIV 758/142747 SHARE IN COM PROP THEREIN TOGETHER WITH AN INTEREST IN THE COMMON PROPERTY IN PROPORTION TO THE UNIT ENTITLEMENT OF THE STRATA LOT AS SHOWN ON FORM 1 OR V AS APPROPRIATE	291.12
190-692-	LOT 161 PLAN LMS1000 DISTRICT LOT 301 NWD BCAGROUP 1	375.09

02-0161	UNDIV 1023/142747 SHARE IN COM PROP THEREIN TOGETHER WITH AN INTEREST IN THE COMMON PROPERTY IN PROPORTION TO THE UNIT ENTITLEMENT OF THE STRATA LOT AS SHOWN ON FORM 1 OR V AS APPROPRIATE	
190-692-02-0162	LOT 162 PLAN LMS1000 DISTRICT LOT 301 NWD BCAGROUP 1 UNDIV 1034/142747 SHARE IN COM PROP THEREIN TOGETHER WITH AN INTEREST IN THE COMMON PROPERTY IN PROPORTION TO THE UNIT ENTITLEMENT OF THE STRATA LOT AS SHOWN ON FORM 1 OR V AS APPROPRIATE	378.43
190-692-02-0163	LOT 163 PLAN LMS1000 DISTRICT LOT 301 NWD BCAGROUP 1 UNDIV 685/142747 SHARE IN COM PROP THEREIN TOGETHER WITH AN INTEREST IN THE COMMON PROPERTY IN PROPORTION TO THE UNIT ENTITLEMENT OF THE STRATA LOT AS SHOWN ON FORM 1 OR V AS APPROPRIATE	266.71
190-692-02-0164	LOT 164 PLAN LMS1000 DISTRICT LOT 301 NWD BCAGROUP 1 TOGETHER WITH AN INTEREST IN THE COMMON PROPERTY IN PROPORTION TO THE UNIT ENTITLEMENT OF THE STRATA LOT AS SHOWN ON FORM 1	557.46
190-692-05-0000	LOT 14 BLOCK 2 PLAN VAP689 DISTRICT LOT 628 NWD EXC EXPL PLAN 4398 LOT 10 BLOCK 2 PLAN VAP689 DISTRICT LOT 628 NEW WESTMINSTER LAND DISTRICT EXC EXPL PLAN 4025 & 4768 LOT 11 BLOCK 2 PLAN VAP689 DISTRICT LOT 628 NEW WESTMINSTER LAND DISTRICT EXP EXPL 4025 & B 4768 LOT 12 BLOCK 2 PLAN VAP689 DISTRICT LOT 628 NEW WESTMINSTER LAND	4,423.24
190-692-69-0000	LOT 15 BLOCK 2 PLAN VAP689 DISTRICT LOT 628 NWD GROUP 1 EXC PT IN PL 4398.	1,213.21
190-692-93-0000	LOT 17 BLOCK 2 PLAN 689 DISTRICT LOT 628 NEW WESTMINSTER LOT 17 EXCEPT PART IN PLAN 4398 LOT 16 BLOCK 2 PLAN 689 DISTRICT LOT 628 NEW WESTMINSTER LAND DISTRICT LOT 16 EXCEPT PART IN PLAN 4398.	767.76
194-642-04-0019	LOT 19 PLAN LMS3101 DISTRICT LOT 200A NEW WESTMINSTER UNDIV 685/136702 SHARE IN COM PROP THEREIN.	138.35
194-642-04-0025	LOT 25 PLAN LMS3101 DISTRICT LOT 200A NEW WESTMINSTER UNDIV 866/136702 SHARE IN COM PROP THEREIN.	98.29
194-642-04-0028	LOT 28 PLAN LMS3101 DISTRICT LOT 200A NEW WESTMINSTER UNDIV 1235/136702 SHARE IN COM PROP THEREIN.	220.31
640-186-93-0001	STRATA LOT 1 PLAN EPS7824 DISTRICT LOT 200A NWD GROUP 1 TOGETHER WITH AN INTEREST IN THE COMMON PROPERTY IN PROPORTION TO THE UNIT ENTITLEMENT OF THE STRATA LOT AS SHOWN ON FORM V	662.43
640-186-93-0002	STRATA LOT 2 PLAN EPS7824 DISTRICT LOT 200A NWD GROUP 1 TOGETHER WITH AN INTEREST IN THE COMMON PROPERTY IN PROPORTION TO THE UNIT ENTITLEMENT OF THE STRATA LOT AS SHOWN ON FORM V	582.68
640-186-93-0004	STRATA LOT 4 PLAN EPS7824 DISTRICT LOT 200A NWD GROUP 1 TOGETHER WITH AN INTEREST IN THE COMMON PROPERTY IN PROPORTION TO THE UNIT ENTITLEMENT OF THE STRATA LOT AS SHOWN ON FORM V	1,108.99
640-186-93-0005	STRATA LOT 5 PLAN EPS7824 DISTRICT LOT 200A NWD GROUP 1 TOGETHER WITH AN INTEREST IN THE COMMON PROPERTY IN PROPORTION TO THE UNIT ENTITLEMENT OF THE STRATA LOT AS	1,286.65

	SHOWN ON FORM V	
640-186-93-0006	STRATA LOT 6 PLAN EPS7824 DISTRICT LOT 200A NWD GROUP 1 TOGETHER WITH AN INTEREST IN THE COMMON PROPERTY IN PROPORTION TO THE UNIT ENTITLEMENT OF THE STRATA LOT AS SHOWN ON FORM V	1,151.27
640-186-93-0007	STRATA LOT 7 PLAN EPS7824 DISTRICT LOT 200A NWD GROUP 1 TOGETHER WITH AN INTEREST IN THE COMMON PROPERTY IN PROPORTION TO THE UNIT ENTITLEMENT OF THE STRATA LOT AS SHOWN ON FORM V	383.88
640-186-93-0008	STRATA LOT 8 PLAN EPS7824 DISTRICT LOT 200A NWD GROUP 1 TOGETHER WITH AN INTEREST IN THE COMMON PROPERTY IN PROPORTION TO THE UNIT ENTITLEMENT OF THE STRATA LOT AS SHOWN ON FORM V	560.43
641-186-85-0000	BLOCK 14 PLAN EPP111024 DISTRICT LOT 200A NWD SUBBLOCK C AIRSPACEPARCELNUMBER 3	1,195.41
642-190-26-0001	STRATA LOT 1 PLAN LMS2337 DISTRICT LOT 200A NEW WESTMINSTER LAND DISTRICT TOGETHER WITH AN INTEREST IN THE COMMON PROPERTY IN PROPORTION TO THE UNIT ENTITLEMENT OF THE STRATA LOT AS SHOWN ON FORM 1	161.71
642-190-26-0002	STRATA LOT 2 PLAN LMS2337 DISTRICT LOT 200A NEW WESTMINSTER LAND DISTRICT TOGETHER WITH AN INTEREST IN THE COMMON PROPERTY IN PROPORTION TO THE UNIT ENTITLEMENT OF THE STRATA LOT AS SHOWN ON FORM 1	207.33
642-190-26-0006	STRATA LOT 6 PLAN LMS2337 DISTRICT LOT 200A NEW WESTMINSTER LAND DISTRICT TOGETHER WITH AN INTEREST IN THE COMMON PROPERTY IN PROPORTION TO THE UNIT ENTITLEMENT OF THE STRATA LOT AS SHOWN ON FORM 1	139.46
642-190-26-0007	STRATA LOT 7 PLAN LMS2337 DISTRICT LOT 200A GROUP 1 NEW WESTMINSTER LAND DISTRICT TOGETHER WITH AN INTEREST IN THE COMMON PROPERTY IN PROPORTION TO THE UNIT ENTITLEMENT OF THE STRATA LOT AS SHOWN ON FORM 1	37.94
642-190-26-0013	LOT 13 PLAN LMS2337 DISTRICT LOT 200A NEW WESTMINSTER UNDIV 679/26115 SHARE IN COM PROP THEREIN.	270.01
642-190-26-0015	STRATA LOT 15 PLAN LMS2337 DISTRICT LOT 200A NEW WESTMINSTER LAND DISTRICT TOGETHER WITH AN INTEREST IN THE COMMON PROPERTY IN PROPORTION TO THE UNIT ENTITLEMENT OF THE STRATA LOT AS SHOWN ON FORM 1	258.15
642-190-26-0016	LOT 16 PLAN LMS2337 DISTRICT LOT 200A NEW WESTMINSTER UNDIV 611/26115 SHARE IN COM PROP THEREIN.	20.73
642-190-37-0003	STRATA LOT 3 PLAN LMS1027 DISTRICT LOT 200A NEW WESTMINSTER LAND DISTRICT TOGETHER WITH AN INTEREST IN THE COMMON PROPERTY IN PROPORTION TO THE UNIT ENTITLEMENT OF THE STRATA LOT AS SHOWN ON FORM 1	73.77
642-190-37-0006	STRATA LOT 6 PLAN LMS1027 DISTRICT LOT 200A NEW WESTMINSTER LAND DISTRICT TOGETHER WITH AN INTEREST IN THE COMMON PROPERTY IN PROPORTION TO THE UNIT ENTITLEMENT OF THE STRATA LOT AS SHOWN ON FORM 1	180.26
642-190-37-0007	STRATA LOT 7 PLAN LMS1027 DISTRICT LOT 200A NEW WESTMINSTER LAND DISTRICT TOGETHER WITH AN INTEREST IN THE COMMON PROPERTY IN PROPORTION TO THE UNIT ENTITLEMENT OF THE STRATA LOT AS SHOWN ON FORM 1	310.81

642-190-37-0008	STRATA LOT 8 PLAN LMS1027 DISTRICT LOT 200A NEW WESTMINSTER LAND DISTRICT TOGETHER WITH AN INTEREST IN THE COMMON PROPERTY IN PROPORTION TO THE UNIT ENTITLEMENT OF THE STRATA LOT AS SHOWN ON FORM 1	132.23
642-190-37-0012	STRATA LOT 12 PLAN LMS1027 DISTRICT LOT 200A NEW WESTMINSTER LAND DISTRICT TOGETHER WITH AN INTEREST IN THE COMMON PROPERTY IN PROPORTION TO THE UNIT ENTITLEMENT OF THE STRATA LOT AS SHOWN ON FORM 1	309.7
642-190-37-0025	STRATA LOT 25 PLAN LMS1027 DISTRICT LOT 200A NEW WESTMINSTER LAND DISTRICT TOGETHER WITH AN INTEREST IN THE COMMON PROPERTY IN PROPORTION TO THE UNIT ENTITLEMENT OF THE STRATA LOT AS SHOWN ON FORM 1	117.09
642-190-37-0029	LOT 29 PLAN LMS1027 DISTRICT LOT 200A NEW WESTMINSTER UNDIV 74/5626 SHARE IN COM PROP THEREIN.	22.4
642-190-37-0031	STRATA LOT 31 PLAN LMS1027 DISTRICT LOT 200A NEW WESTMINSTER LAND DISTRICT TOGETHER WITH AN INTEREST IN THE COMMON PROPERTY IN PROPORTION TO THE UNIT ENTITLEMENT OF THE STRATA LOT AS SHOWN ON FORM 1	33.68
642-190-37-0054	STRATA LOT 54 PLAN LMS1027 DISTRICT LOT 200A GROUP 1 NEW WESTMINSTER LAND DISTRICT TOGETHER WITH AN INTEREST IN THE COMMON PROPERTY IN PROPORTION TO THE UNIT ENTITLEMENT OF THE STRATA LOT AS SHOWN ON FORM 1	151.07
642-190-37-0057	STRATA LOT 57 PLAN LMS1027 DISTRICT LOT 200A NEW WESTMINSTER LAND DISTRICT TOGETHER WITH AN INTEREST IN THE COMMON PROPERTY IN PROPORTION TO THE UNIT ENTITLEMENT OF THE STRATA LOT AS SHOWN ON FORM 1	24.07
642-190-60-0000	LOT 10 BLOCK 25 PLAN VAP197 DISTRICT LOT 200A NWD PART W 1/2 GROUP 1	1,078.20
642-190-92-0012	STRATA LOT 12 PLAN LMS2013 DISTRICT LOT 200A NWD GROUP 1 TOGETHER WITH AN INTEREST IN THE COMMON PROPERTY IN PROPORTION TO THE UNIT ENTITLEMENT OF THE STRATA LOT AS SHOWN ON FORM 1 OR V AS APPROPRIATE	14.84
644-190-07-0000	LOT 5 BLOCK 25 PLAN VAP197 DISTRICT LOT 200A NWD GROUP 1 & LOT 6 BLOCK 25 PLAN VAP197 DISTRICT LOT 200A NWD GROUP 1 & LOT 4 BLOCK 25 PLAN VAP197 DISTRICT LOT 200A NWD GROUP 1 AMD (SEE 211954L)	8,845.02
644-190-32-0003	LOT 3 PLAN LMS1851 DISTRICT LOT 200A NEW WESTMINSTER UNDIV 2032/35184 SHARE IN COM PROP THEREIN.	40.87
644-190-56-0000	LOT 8 BLOCK 29 PLAN VAP197 DISTRICT LOT 200A NWD GROUP 1	2,336.74
644-190-76-0000	LOT C BLOCK 29 PLAN VAP197 DISTRICT LOT 200A NWD GROUP 1 EXCEPTPLAN 9222	5,125.09
644-190-96-0000	LOT 11 BLOCK 29 PLAN VAP197 DISTRICT LOT 200A NWD GROUP 1	2,451.72
644-194-08-0000	LOT B BLOCK 28 PLAN VAP197 DISTRICT LOT 200A NWD GROUP 1 LOT B (EXPL 9140) & LOT 3 BLOCK 28 PLAN VAP197 DISTRICT LOT 200A NWD GROUP 1 EXCEPTPLAN WEST 9.5 FEET	7,540.42
645-190-03-0000	LOT 6 BLOCK 29 PLAN VAP197 DISTRICT LOT 200A NWD GROUP 1.	1,825.20
645-190-33-0000	LOT E BLOCK 29 PLAN LMP38501 DISTRICT LOT 200A NEW WESTMINSTER	1,042.23

645-190-71-0001	LOT 1 BLOCK 29 PLAN EPS2878 DISTRICT LOT 200A NWD GROUP 1 TOGETHER WITH AN INTEREST IN THE COMMON PROPERTY IN PROPORTION TO THE UNIT ENTITLEMENT OF THE STRATA LOT AS SHOWN ON FORM V.	235.89
645-190-71-0002	LOT 2 BLOCK 29 PLAN EPS2878 DISTRICT LOT 200A NWD GROUP 1 TOGETHER WITH AN INTEREST IN THE COMMON PROPERTY IN PROPORTION TO THE UNIT ENTITLEMENT OF THE STRATA LOT AS SHOWN ON FORM V.	420.97
645-190-71-0003	LOT 3 BLOCK 29 PLAN EPS2878 DISTRICT LOT 200A NWD GROUP 1 TOGETHER WITH AN INTEREST IN THE COMMON PROPERTY IN PROPORTION TO THE UNIT ENTITLEMENT OF THE STRATA LOT AS SHOWN ON FORM V.	273.35
646-186-06-0000	LOT 1 BLOCK 44 PLAN VAP197 DISTRICT LOT 200A NWD GROUP 1 AMD (EXPLANATORY PL 9875)	3,379.64
646-186-14-0000	LOT 2 BLOCK 44 PLAN VAP197 DISTRICT LOT 200A NWD AMD (EXPLANATORY PL 9875)	2,347.05
646-186-64-0000	LOT 4 BLOCK 44 PLAN VAP197 DISTRICT LOT 200A NWD GROUP 1 & LOT 5 BLOCK 44 PLAN VAP197 DISTRICT LOT 200A NWD GROUP 1 & LOT 3 BLOCK 44 PLAN VAP197 DISTRICT LOT 200A NWD GROUP 1	6,968.83
646-186-84-0000	LOT D BLOCK 44 PLAN VAP783 DISTRICT LOT 200A NWD OF LOTS 6 & 7.	313.04
646-190-99-0000	LOT 2 BLOCK 38 PLAN BCP50000 DISTRICT LOT 200A NWD GROUP 1.	2,357.80
648-184-06-0000	LOT A BLOCK 50 PLAN VAP14643 DISTRICT LOT 200A NEW WESTMINSTER EXPL LMP44271 (LEASE).	12,406.18
648-184-96-0000	LOT 8 BLOCK 50 PLAN VAP197 DISTRICT LOT 200A NWD GROUP 1 EXC S 10 FT NOW LANE & LOT 7 BLOCK 50 PLAN VAP197 DISTRICT LOT 200A NWD GROUP 1 EXC S 10 FT NOW LANE	4,207.08
648-186-05-0000	LOT A BLOCK 44 PLAN VAP5395 DISTRICT LOT 200A NWD AMENDED (SEE 173964L) OF LOTS 15 & 16.	4,543.44
648-186-57-0001	STRATA LOT 1 BLOCK 44 PLAN EPS1894 DISTRICT LOT 200A NWD GROUP 1 TOGETHER WITH AN INTEREST IN THE COMMON PROPERTY IN PROPORTION TO THE UNIT ENTITLEMENT OF THE STRATA LOT AS SHOWN ON FORM V	367.19
648-186-57-0002	STRATA LOT 2 BLOCK 44 PLAN EPS1894 DISTRICT LOT 200A NWD GROUP 1 TOGETHER WITH AN INTEREST IN THE COMMON PROPERTY IN PROPORTION TO THE UNIT ENTITLEMENT OF THE STRATA LOT AS SHOWN ON FORM V	222.91
648-186-57-0003	LOT 3 BLOCK 44 PLAN EPS1894 DISTRICT LOT 200A NWD GROUP 1 TOGETHER WITH AN INTEREST IN THE COMMON PROPERTY IN PROPORTION TO THE UNIT ENTITLEMENT OF THE STRATA LOT AS SHOWN ON FORM 1 OR V AS APPROPRIATE.	383.51
648-186-57-0004	LOT 4 BLOCK 44 PLAN EPS1894 DISTRICT LOT 200A NWD GROUP 1 TOGETHER WITH AN INTEREST IN THE COMMON PROPERTY IN PROPORTION TO THE UNIT ENTITLEMENT OF THE STRATA LOT AS SHOWN ON FORM 1 OR V AS APPROPRIATE.	310.44
648-186-57-0005	LOT 5 BLOCK 44 PLAN EPS1894 DISTRICT LOT 200A NWD GROUP 1 TOGETHER WITH AN INTEREST IN THE COMMON PROPERTY IN PROPORTION TO THE UNIT ENTITLEMENT OF THE STRATA LOT AS SHOWN ON FORM 1 OR V AS APPROPRIATE.	786.31

648-186-57-0006	LOT 6 BLOCK 44 PLAN EPS1894 DISTRICT LOT 200A NWD GROUP 1 TOGETHER WITH AN INTEREST IN THE COMMON PROPERTY IN PROPORTION TO THE UNIT ENTITLEMENT OF THE STRATA LOT AS SHOWN ON FORM 1 OR V AS APPROPRIATE.	969.53
648-186-57-0007	LOT 7 BLOCK 44 PLAN EPS1894 DISTRICT LOT 200A NWD GROUP 1 TOGETHER WITH AN INTEREST IN THE COMMON PROPERTY IN PROPORTION TO THE UNIT ENTITLEMENT OF THE STRATA LOT AS SHOWN ON FORM 1 OR V AS APPROPRIATE.	291.16
648-186-66-0001	STRATA LOT 1 PLAN EPS8516 DISTRICT LOT 200A NWD GROUP 1 TOGETHER WITH AN INTEREST IN THE COMMON PROPERTY IN PROPORTION TO THE UNIT ENTITLEMENT OF THE STRATA LOT AS SHOWN ON FORM V	377.95
648-186-85-0000	LOT 1 BLOCK 44 PLAN VAP5259 DISTRICT LOT 200A NWD OF LOTS 10 & 11.	619.4
648-194-04-0000	LOT 2 BLOCK 54 PLAN VAP197 DISTRICT LOT 200A NWD GROUP 1 & LOT 1 BLOCK 54 PLAN VAP197 DISTRICT LOT 200A NWD GROUP 1	647.22
648-198-68-0000	LOT 7 BLOCK 121 PLAN VAP185 DISTRICT LOT 264A NWD PART E 1/2 EXC PT IN PL 4215 & PL 1771.	489.87
648-198-92-0000	LOT 8 BLOCK 121 PLAN VAP185 DISTRICT LOT 264A NWD EXC PT IN PL 4215 & PL 1771.	734.54
650-173-06-0000	LOT 2 BLOCK 24 PLAN VAP9361 DISTRICT LOT 302 NEW WESTMINSTER	819.32
650-173-07-0000	LOT 12 BLOCK 21 PLAN VAP5832 DISTRICT LOT 302 NWD GROUP 1 EXC PT OUTLINED IN RED ON EXP PLAN 3341 NOW ROAD.	1,085.62
650-173-27-0000	LOT 11 BLOCK 21 PLAN VAP5832 DISTRICT LOT 302 NEW WESTMINSTER EXCEPT PLAN 3341.	808.19
650-173-47-0000	LOT B BLOCK 21 PLAN VAP5832 DISTRICT LOT 302 NWD (EXP PL 4472) OF LOTS 9 & 10.	1,160.54
650-173-50-0001	LOT 1 PLAN EPS3524 DISTRICT LOT 302 NWD GROUP 1 TOGETHER WITH AN INTEREST IN THE COMMON PROPERTY IN PROPORTION TO THE UNIT ENTITLEMENT OF THE STRATA LOT AS SHOWN ON FORM 1 OR V AS APPROPRIATE.	818.95
650-173-50-0002	LOT 2 PLAN EPS3524 DISTRICT LOT 302 NWD GROUP 1 TOGETHER WITH AN INTEREST IN THE COMMON PROPERTY IN PROPORTION TO THE UNIT ENTITLEMENT OF THE STRATA LOT AS SHOWN ON FORM 1 OR V AS APPROPRIATE.	665.39
650-173-50-0003	LOT 3 PLAN EPS3524 DISTRICT LOT 302 NWD GROUP 1 TOGETHER WITH AN INTEREST IN THE COMMON PROPERTY IN PROPORTION TO THE UNIT ENTITLEMENT OF THE STRATA LOT AS SHOWN ON FORM 1 OR V AS APPROPRIATE.	662.06
650-173-93-0001	LOT 1 PLAN LMS1696 DISTRICT LOT 302 NEW WESTMINSTER UNDIV 577/8857 SHARE IN COM PROP THEREIN.	297.39
650-173-93-0002	LOT 2 PLAN LMS1696 DISTRICT LOT 302 NEW WESTMINSTER UNDIV 499/8857 SHARE IN COM PROP THEREIN.	262.97
650-173-93-0003	LOT 3 PLAN LMS1696 DISTRICT LOT 302 NEW WESTMINSTER UNDIV 498/8857 SHARE IN COM PROP THEREIN.	262.56
650-173-93-0004	LOT 4 PLAN LMS1696 DISTRICT LOT 302 NEW WESTMINSTER UNDIV 502/8857 SHARE IN COM PROP THEREIN.	264.56
650-173-93-0005	LOT 5 PLAN LMS1696 DISTRICT LOT 302 NEW WESTMINSTER UNDIV 500/8857 SHARE IN COM PROP THEREIN.	263.75

650-173-93-0006	STRATA LOT 6 PLAN LMS1696 DISTRICT LOT 302 NWD TOGETHER WITH AN INTEREST IN THE COMMON PROPERTY IN PROPORTION TO THE UNIT ENTITLEMENT OF THE STRATA LOT AS SHOWN ON FORM 1	249.58
650-173-93-0007	STRATA LOT 7 PLAN LMS1696 DISTRICT LOT 302 NWD TOGETHER WITH AN INTEREST IN THE COMMON PROPERTY IN PROPORTION TO THE UNIT ENTITLEMENT OF THE STRATA LOT AS SHOWN ON FORM 1	249.99
650-173-93-0008	LOT 8 PLAN LMS1696 DISTRICT LOT 302 NEW WESTMINSTER UNDIV 398/8857 SHARE IN COM PROP THEREIN.	217.35
650-173-93-0009	LOT 9 PLAN LMS1696 DISTRICT LOT 302 NEW WESTMINSTER UNDIV 461/8857 SHARE IN COM PROP THEREIN.	258.03
650-173-93-0010	LOT 10 PLAN LMS1696 DISTRICT LOT 302 NEW WESTMINSTER UNDIV 553/8857 SHARE IN COM PROP THEREIN.	209.08
650-173-93-0011	LOT 11 PLAN LMS1696 DISTRICT LOT 302 NEW WESTMINSTER UNDIV 576/8857 SHARE IN COM PROP THEREIN.	216.46
650-173-93-0012	LOT 12 PLAN LMS1696 DISTRICT LOT 302 NEW WESTMINSTER UNDIV 457/8857 SHARE IN COM PROP THEREIN.	177.51
650-173-93-0013	LOT 13 PLAN LMS1696 DISTRICT LOT 302 NEW WESTMINSTER UNDIV 407/8857 SHARE IN COM PROP THEREIN.	161.08
650-173-93-0014	LOT 14 PLAN LMS1696 DISTRICT LOT 302 NEW WESTMINSTER UNDIV 487/8857 SHARE IN COM PROP THEREIN.	187.42
650-173-93-0015	LOT 15 PLAN LMS1696 DISTRICT LOT 302 NEW WESTMINSTER UNDIV 460/8857 SHARE IN COM PROP THEREIN.	178.77
650-173-93-0016	LOT 16 PLAN LMS1696 DISTRICT LOT 302 NEW WESTMINSTER UNDIV 460/8857 SHARE IN COM PROP THEREIN.	178.77
650-173-93-0017	LOT 17 PLAN LMS1696 DISTRICT LOT 302 NEW WESTMINSTER UNDIV 460/8857 SHARE IN COM PROP THEREIN.	178.77
650-173-93-0018	LOT 18 PLAN LMS1696 DISTRICT LOT 302 NEW WESTMINSTER UNDIV 565/8857 SHARE IN COM PROP THEREIN.	212.97
650-173-96-0000	PLAN VAP9361 NEW WESTMINSTER LAND DISTRICT LOT 7 & 8 BLK 24 DL 302.	5,255.65
650-179-04-0000	LOT F BLOCK 25 PLAN LMP19739 DISTRICT LOT 302 NEW WESTMINSTER	26,533.78
650-179-07-0000	LOT A BLOCK 48 PLAN VAP1258 DISTRICT LOT 200A NWD EXC PRT IN REF PL 3605 OF LOTS 21 & 22.	2,770.32
650-179-23-0000	LOT D BLOCK 48 PLAN VAP1258 DISTRICT LOT 200A NWD EXC PRT IN REF PL 3605 OF LOTS 21 & 22.	900.17
650-179-31-0000	LOT 20 BLOCK 48 PLAN VAP197 DISTRICT LOT 200A NWD GROUP 1.	1,547.21
650-179-39-0000	LOT 19 BLOCK 48 PLAN VAP197 DISTRICT LOT 200A NWD GROUP 1.	1,556.37
650-179-47-0000	LOT A BLOCK 48 PLAN VAP197 DISTRICT LOT 200A NWD GROUP 1 (REF PL 81) EXC PRT OUTLINED IN RED ON REF L 3605 NOW ROAD OF LOTS 17 & 18	1,041.49
650-179-55-0000	LOT B BLOCK 48 PLAN VAP197 DISTRICT LOT 200A NWD SUBLOT 17 & 18 GROUP 1	781.81
650-179-65-0000	LOT 1 BLOCK 48 PLAN 14285 DISTRICT LOT 200A NEW WESTMINSTER	4,232.19
650-179-78-0000	LOT 9 BLOCK 25 PLAN VAP198 DISTRICT LOT 302 NEW WESTMINSTER	2,609.65
650-179-	LOT 23 BLOCK 48 PLAN 12339 DISTRICT LOT 200A NEW	1,073.38

79-0000	WESTMINSTER	
650-179-86-0000	LOT 10 BLOCK 25 PLAN VAP198 DISTRICT LOT 302 NWD THE WEST 44 FEET OF LOT 10 EXCEPT (A) PART IN REF PL 3158 & (B) THE SOUTH 10 FEET NOW LANE.	1,295.18
650-179-87-0000	LOT 24 BLOCK 48 PLAN 12339 DISTRICT LOT 200A NEW WESTMINSTER	1,658.70
650-179-94-0000	LOT C BLOCK 25 PLAN VAP198 DISTRICT LOT 302 NEW WESTMINSTER	3,006.33
650-179-95-0000	LOT 2 BLOCK 48 PLAN VAP9539 DISTRICT LOT 200A NEW WESTMINSTER	2,202.36
650-182-02-0001	LOT 1 PLAN BCS2308 DISTRICT LOT 302 NEW WESTMINSTER GROUP 1.	284.11
650-182-02-0002	LOT 2 PLAN BCS2308 DISTRICT LOT 302 NEW WESTMINSTER GROUP 1.	822.65
650-182-02-0003	LOT 3 PLAN BCS2308 DISTRICT LOT 302 NEW WESTMINSTER GROUP 1.	979.55
650-182-02-0004	LOT 4 PLAN BCS2308 DISTRICT LOT 302 NEW WESTMINSTER GROUP 1.	1,261.43
650-182-07-0000	LOT 16 BLOCK 49 PLAN VAP197 DISTRICT LOT 200A NWD GROUP 1 EXC PART IN REF PL 3605 & LOT 15 BLOCK 49 PLAN VAP197 DISTRICT LOT 200A NWD GROUP 1 EXC PT IN REF PL 3605	3,423.88
650-182-31-0000	LOT 14 BLOCK 49 PLAN VAP197 DISTRICT LOT 200A NWD GROUP 1 EXC PT IN REF PL 3605	1,660.03
650-182-45-0000	LOT 13 BLOCK 49 PLAN VAP197 DISTRICT LOT 200A NWD GROUP 1	1,664.23
650-182-73-0000	LOT 10 BLOCK 49 PLAN VAP197 DISTRICT LOT 200A NWD GROUP 1 EXC PART IN REF PL 3605 (NOW ROAD) & LOT 11 BLOCK 49 PLAN VAP197 DISTRICT LOT 200A NWD GROUP 1 EXC PART IN REF PL 3605 (NOW ROAD) & LOT 12 BLOCK 49 PLAN VAP197 DISTRICT LOT 200A NWD GROUP 1 EXC PT SHOWN IN RED ON REF PL 3605	2,624.04
650-182-97-0000	LOT 9 BLOCK 49 PLAN VAP197 DISTRICT LOT 200A NWD GROUP 1	1,775.50
650-182-98-0079	LOT 79 PLAN BCS731 DISTRICT LOT 302 NEW WESTMINSTER UNDIV 367/1467 SHARE IN COM PROP THEREIN.	1,470.62
650-182-98-0080	LOT 80 PLAN BCS731 DISTRICT LOT 302 NEW WESTMINSTER UNDIV 683/1467 SHARE IN COM PROP THEREIN.	2,430.87
650-182-98-0081	LOT 81 PLAN BCS731 DISTRICT LOT 302 NEW WESTMINSTER UNDIV 417/1467 SHARE IN COM PROP THEREIN.	1,561.12
650-184-05-0000	LOT 16 BLOCK 50 PLAN VAP197 DISTRICT LOT 200A NWD GROUP 1.	1,281.61
650-184-06-0000	LOT A BLOCK 27 PLAN EPP121271 DISTRICT LOT 302 NWD GROUP 1	9,607.26
650-184-15-0000	LOT 15 BLOCK 50 PLAN VAP197 DISTRICT LOT 200A NWD GROUP 1 EXCEPT THE N 10 FEET AND EXCEPT PART SHOWN OUTLINED RED ON REFERENCE PLAN 3669 NOW HIGHWAYS	1,492.87
650-184-37-0000	BLOCK 50 PLAN VAP197 DISTRICT LOT 200A NWD PARCEL A GROUP 1 (BEING A CONSOLIDATION OF LOT 13 & 14 SEE BB4082048).	3,020.68
650-184-48-0000	LOT E BLOCK 27 PLAN VAP2758 DISTRICT LOT 302 NWD GROUP 1 EXC (A) PT IN REF PL VAP3765 & (B) S 8 FT NOW LANE LOT F BLOCK	2,298.43

	27 PLAN VAP2758 DISTRICT LOT 302 GROUP 1 NEW WESTMINSTER LAND DISTRICT EXC (A) PT IN REF PL VAP3765 & (B) S 8 FT NOW LANE.	
650-184-57-0000	LOT 12 BLOCK 50 PLAN VAP197 DISTRICT LOT 200A NWD GROUP 1 AMD LOT 12 (SEE 99664K) EXC PT IN REF PL 3669 NOW RD BLK 50 DL 200A PL 197	1,275.56
650-184-60-0000	LOT O BLOCK 27 PLAN VAPVAP10249 DISTRICT LOT 302 NWD GROUP 1.	2,258.85
650-184-69-0001	LOT 1 PLAN LMS2406 DISTRICT LOT 200A NEW WESTMINSTER UNDIV 73/501 SHARE IN COM PROP THEREIN.	272.35
650-184-69-0002	LOT 2 PLAN LMS2406 DISTRICT LOT 200A NEW WESTMINSTER UNDIV 181/501 SHARE IN COM PROP THEREIN.	573.04
650-184-97-0000	LOT A BLOCK 50 PLAN EPP115450 DISTRICT LOT 200A NWD GROUP 1	3,213.47
650-184-98-0049	LOT 49 PLAN BCS4127 DISTRICT LOT 302 NWD GROUP 1 TOGETHER WITH AN INTEREST IN THE COMMON PROPERTY IN PROPORTION TO THE UNIT ENTITLEMENT OF THE STRATA LOT AS SHOWN ON FORM V.	477.72
650-184-98-0050	LOT 50 PLAN BCS4127 DISTRICT LOT 302 NWD GROUP 1 TOGETHER WITH AN INTEREST IN THE COMMON PROPERTY IN PROPORTION TO THE UNIT ENTITLEMENT OF THE STRATA LOT AS SHOWN ON FORM V.	548.93
650-184-98-0051	LOT 51 PLAN BCS4127 DISTRICT LOT 302 NWD GROUP 1 TOGETHER WITH AN INTEREST IN THE COMMON PROPERTY IN PROPORTION TO THE UNIT ENTITLEMENT OF THE STRATA LOT AS SHOWN ON FORM V.	598.26
650-184-98-0052	LOT 52 PLAN BCS4127 DISTRICT LOT 302 NWD GROUP 1 TOGETHER WITH AN INTEREST IN THE COMMON PROPERTY IN PROPORTION TO THE UNIT ENTITLEMENT OF THE STRATA LOT AS SHOWN ON FORM V.	649.07
650-186-06-0000	LOT G BLOCK 28 PLAN VAP2508 DISTRICT LOT 302 NEW WESTMINSTER EXCEPT PLAN 13254.	1,806.28
650-186-07-0000	BLOCK 51 PLAN BCP11513 DISTRICT LOT 200A NEW WESTMINSTER PARCEL A.	4,490.52
650-186-15-0000	LOT 2 BLOCK 51 PLAN VAP197 DISTRICT LOT 200A NWD GROUP 1 & LOT 14 BLOCK 51 PLAN VAP197 DISTRICT LOT 200A NWD GROUP 1 EXC PART IN REF PL 3749	179.89
650-186-18-0000	LOT H BLOCK 28 PLAN VAP2508 DISTRICT LOT 302 NEW WESTMINSTER	2,245.05
650-186-32-0000	LOT I BLOCK 28 PLAN VAP462 DISTRICT LOT 302 NEW WESTMINSTER	2,006.97
650-186-33-0000	LOT 13 BLOCK 51 PLAN VAP197 DISTRICT LOT 200A NWD GROUP 1 EXC PART IN REF PL 3749 & LOT 3 BLOCK 51 PLAN VAP197 DISTRICT LOT 200A NWD GROUP 1	4,347.46
650-186-45-0000	LOT 12 BLOCK 51 PLAN VAP197 DISTRICT LOT 200A NWD GROUP 1 EXC PART IN EXP PL 8612 (NOW ROAD) & LOT 4 BLOCK 51 PLAN VAP197 DISTRICT LOT 200A NWD GROUP 1	4,337.04
650-186-65-0000	LOT 11 BLOCK 51 PLAN VAP197 DISTRICT LOT 200A NWD GROUP 1	1,676.47
650-191-96-0000	LOT 1 BLOCK 119 PLAN EPP42701 DISTRICT LOT 301 NWD BCAGROUP 1 EXCEPTPLAN AIR SPACE PL EPP87056	19,434.39

650-194-05-0000	LOT 16 BLOCK 54 PLAN VAP197 DISTRICT LOT 200A NWD GROUP 1.	1,632.33
650-194-23-0000	LOT 15 BLOCK 54 PLAN VAP197 DISTRICT LOT 200A NWD GROUP 1	1,306.75
650-194-29-0000	LOT D BLOCK 54 PLAN VAP20166 DISTRICT LOT 200A NEW WESTMINSTER	3,860.32
650-194-65-0000	LOT A BLOCK 54 PLAN VAP197 DISTRICT LOT 200A NWD GROUP 1 (REF PL 768) OF LOTS 11 & 12 & LOT 11 BLOCK 54 PLAN VAP197 DISTRICT LOT 200A NWD GROUP 1 EXC W 5.25 FT	2,177.92
650-194-91-0000	LOT 10 BLOCK 54 PLAN VAP197 DISTRICT LOT 200A NWD GROUP 1 & LOT 9 BLOCK 54 PLAN VAP197 DISTRICT LOT 200A NWD GROUP 1	3,063.93
650-195-03-0000	LOT 8 BLOCK 55 PLAN VAP197 DISTRICT LOT 200A NWD GROUP 1	1,167.22
650-195-77-0001	STRATA LOT 1 PLAN EPS5265 DISTRICT LOT 200A GROUP 1 NEW WESTMINSTER LAND DISTRICT TOGETHER WITH AN INTEREST IN THE COMMON PROPERTY IN PROPORTION TO THE UNIT ENTITLEMENT OF THE STRATA LOT AS SHOWN ON FORM 1 OR V AS APPROPRIATE	424.68
650-195-77-0002	STRATA LOT 2 PLAN EPS5265 DISTRICT LOT 200A GROUP 1 NEW WESTMINSTER LAND DISTRICT TOGETHER WITH AN INTEREST IN THE COMMON PROPERTY IN PROPORTION TO THE UNIT ENTITLEMENT OF THE STRATA LOT AS SHOWN ON FORM 1 OR V AS APPROPRIATE	332.7
650-195-77-0003	STRATA LOT 3 PLAN EPS5265 DISTRICT LOT 200A GROUP 1 NEW WESTMINSTER LAND DISTRICT TOGETHER WITH AN INTEREST IN THE COMMON PROPERTY IN PROPORTION TO THE UNIT ENTITLEMENT OF THE STRATA LOT AS SHOWN ON FORM 1 OR V AS APPROPRIATE	453.61
650-195-77-0004	LOT 4 PLAN EPS5265 DISTRICT LOT 200A NWD BCAGROUP 1 TOGETHER WITH AN INTEREST IN THE COMMON PROPERTY IN PROPORTION TO THE UNIT ENTITLEMENT OF THE STRATA LOT AS SHOWN ON FORM V	562.28
650-197-04-0001	LOT 1 PLAN LMS3679 DISTRICT LOT 264A NEW WESTMINSTER UNDIV 68/5599 SHARE IN COM PROP THEREIN.	199.62
650-197-04-0002	LOT 2 PLAN LMS3679 DISTRICT LOT 264A NEW WESTMINSTER UNDIV 48/5599 SHARE IN COM PROP THEREIN.	149.62
650-197-04-0003	LOT 3 PLAN LMS3679 DISTRICT LOT 264A NEW WESTMINSTER UNDIV 50/5599 SHARE IN COM PROP THEREIN.	153.63
650-197-04-0004	LOT 4 PLAN LMS3679 DISTRICT LOT 264A NEW WESTMINSTER UNDIV 82/5599 SHARE IN COM PROP THEREIN.	287.74
650-197-04-0005	LOT 5 PLAN LMS3679 DISTRICT LOT 264A NEW WESTMINSTER UNDIV 82/5599 SHARE IN COM PROP THEREIN.	261.74
650-197-04-0006	LOT 6 PLAN LMS3679 DISTRICT LOT 264A NEW WESTMINSTER UNDIV 133/5599 SHARE IN COM PROP THEREIN.	387.59
650-197-04-0007	LOT 7 PLAN LMS3679 DISTRICT LOT 264A NEW WESTMINSTER GROUP 1 UNDIV 53/5599 SHARE IN COM PROP THEREIN.	180.67
650-197-04-0008	LOT 8 PLAN LMS3679 DISTRICT LOT 264A NEW WESTMINSTER UNDIV 68/5599 SHARE IN COM PROP THEREIN.	223.76
650-197-04-0009	LOT 9 PLAN LMS3679 DISTRICT LOT 264A NEW WESTMINSTER UNDIV 94/5599 SHARE IN COM PROP THEREIN.	290.41

650-197-04-0010	LOT 10 PLAN LMS3679 DISTRICT LOT 264A NEW WESTMINSTER UNDIV 75/5599 SHARE IN COM PROP THEREIN.	243.61
650-197-04-0011	LOT 11 PLAN LMS3679 DISTRICT LOT 264A NEW WESTMINSTER UNDIV 51/5599 SHARE IN COM PROP THEREIN.	176.36
650-197-04-0012	LOT 12 PLAN LMS3679 DISTRICT LOT 264A NEW WESTMINSTER UNDIV 66/5599 SHARE IN COM PROP THEREIN.	240.68
650-197-04-0013	LOT 13 PLAN LMS3679 DISTRICT LOT 264A NEW WESTMINSTER UNDIV 48/5599 SHARE IN COM PROP THEREIN.	148.36
650-197-04-0014	LOT 14 PLAN LMS3679 DISTRICT LOT 264A NEW WESTMINSTER UNDIV 47/5599 SHARE IN COM PROP THEREIN.	147.84
650-197-04-0015	LOT 15 PLAN LMS3679 DISTRICT LOT 264A NEW WESTMINSTER UNDIV 40/5599 SHARE IN COM PROP THEREIN.	127.89
650-198-04-0002	STRATA LOT 2 PLAN EPS8362 DISTRICT LOT 264A NWD GROUP 1 TOGETHER WITH AN INTEREST IN THE COMMON PROPERTY IN PROPORTION TO THE UNIT ENTITLEMENT OF THE STRATA LOT AS SHOWN ON FORM V	559.32
650-198-04-0003	STRATA LOT 3 PLAN EPS8362 DISTRICT LOT 264A NWD GROUP 1 TOGETHER WITH AN INTEREST IN THE COMMON PROPERTY IN PROPORTION TO THE UNIT ENTITLEMENT OF THE STRATA LOT AS SHOWN ON FORM V	806.71
650-198-04-0004	STRATA LOT 4 PLAN EPS8362 DISTRICT LOT 264A NWD GROUP 1 TOGETHER WITH AN INTEREST IN THE COMMON PROPERTY IN PROPORTION TO THE UNIT ENTITLEMENT OF THE STRATA LOT AS SHOWN ON FORM V	629.05
650-198-04-0005	STRATA LOT 5 PLAN EPS8362 DISTRICT LOT 264A NWD GROUP 1 TOGETHER WITH AN INTEREST IN THE COMMON PROPERTY IN PROPORTION TO THE UNIT ENTITLEMENT OF THE STRATA LOT AS SHOWN ON FORM V	376.46
650-198-04-0006	STRATA LOT 6 PLAN EPS8362 DISTRICT LOT 264A NWD GROUP 1 TOGETHER WITH AN INTEREST IN THE COMMON PROPERTY IN PROPORTION TO THE UNIT ENTITLEMENT OF THE STRATA LOT AS SHOWN ON FORM V	313.04
650-198-04-0077	STRATA LOT 77 PLAN EPS8362 DISTRICT LOT 264A NWD GROUP 1 TOGETHER WITH AN INTEREST IN THE COMMON PROPERTY IN PROPORTION TO THE UNIT ENTITLEMENT OF THE STRATA LOT AS SHOWN ON FORM V	858.26
650-198-04-0078	STRATA LOT 78 PLAN EPS8362 DISTRICT LOT 264A NWD GROUP 1 TOGETHER WITH AN INTEREST IN THE COMMON PROPERTY IN PROPORTION TO THE UNIT ENTITLEMENT OF THE STRATA LOT AS SHOWN ON FORM V	580.09
650-198-04-0079	STRATA LOT 79 PLAN EPS8362 DISTRICT LOT 264A NWD GROUP 1 TOGETHER WITH AN INTEREST IN THE COMMON PROPERTY IN PROPORTION TO THE UNIT ENTITLEMENT OF THE STRATA LOT AS SHOWN ON FORM V	562.28
650-198-05-0000	LOT 17 BLOCK 121 PLAN VAP10707 DISTRICT LOT 264A NEW WESTMINSTER	8,163.31
650-198-95-0000	LOT 18 BLOCK 121 PLAN VAP10707 DISTRICT LOT 264A NWD	2,360.77
650-198-98-0000	LOT A BLOCK 124 PLAN VAP14708 DISTRICT LOT 264A NEW WESTMINSTER	9,648.95
650-201-	LOT 24 BLOCK 120 PLAN 404 & 1771 DISTRICT LOT 264A NEW	1,293.33

01-0000	WESTMINSTER PLN VAP1310.	
650-201-02-0000	LOT E BLOCK 156 PLAN VAP22889 DISTRICT LOT 264A NWD OF LOT A.	368.3
650-201-13-0000	LOT 23 BLOCK 120 DISTRICT LOT 264A NEW WESTMINSTER PLAN VAP1310 & 1771.	1,228.34
650-201-17-0000	LOT 21 & 22 BLOCK 120 PLAN 1771 DISTRICT LOT 264A NEW WESTMINSTER LAND DISTRICT.	2,461.72
650-201-20-0000	LOT F BLOCK 156 PLAN EPP19464 DISTRICT LOT 264A NWD GROUP 1.	813.01
650-201-29-0000	LOT 20 BLOCK 120 PLAN VAPVAP1310 DISTRICT LOT 264A NWD GROUP 1 & PL 1771.	1,227.39
650-201-30-0000	LOT 5 BLOCK 156 PLAN VAP390 DISTRICT LOT 264A NWD OF LOT A & PL 1771 LOT 4 BLOCK 156 PLAN VAP390 PART E 1/2 DISTRICT LOT 264A NEW WESTMINSTER LAND DISTRICT OF LOT A & PL 1771.	1,847.82
650-201-32-0000	LOT B BLOCK 156 PLAN VAP21752 DISTRICT LOT 264A NWD OF LOT A.	1,133.47
650-201-37-0000	LOT 19 BLOCK 120 PLAN 404 & 1771 DISTRICT LOT 264A NEW WESTMINSTER	627.93
650-201-42-0000	LOT D BLOCK 156 PLAN VAP22207 DISTRICT LOT 264A NWD OF LOT A.	655.75
650-201-43-0000	LOT 18 BLOCK 120 DISTRICT LOT 264A NEW WESTMINSTER PLAN VAP1310 & 1771.	1,223.08
650-201-49-0000	LOT 17 BLOCK 120 PLAN VAP1310 DISTRICT LOT 264A NEW WESTMINSTER	307.55
650-201-94-0000	LOT A BLOCK 156 PLAN EPP94804 DISTRICT LOT 264A NWD BCAGROUP 1	1,211.36
650-201-97-0042	LOT 42 PLAN EPS3643 DISTRICT LOT 264A NWD GROUP 1 TOGETHER WITH AN INTEREST IN THE COMMON PROPERTY IN PROPORTION TO THE UNIT ENTITLEMENT OF THE STRATA LOT AS SHOWN ON FORM V.	855.29
650-201-97-0043	LOT 43 PLAN EPS3643 DISTRICT LOT 264A NWD GROUP 1 TOGETHER WITH AN INTEREST IN THE COMMON PROPERTY IN PROPORTION TO THE UNIT ENTITLEMENT OF THE STRATA LOT AS SHOWN ON FORM V.	516.29
650-201-97-0044	LOT 44 PLAN EPS3643 DISTRICT LOT 264A NWD GROUP 1 TOGETHER WITH AN INTEREST IN THE COMMON PROPERTY IN PROPORTION TO THE UNIT ENTITLEMENT OF THE STRATA LOT AS SHOWN ON FORM V.	545.59
650-201-97-0045	LOT 45 PLAN EPS3643 DISTRICT LOT 264A NWD GROUP 1 TOGETHER WITH AN INTEREST IN THE COMMON PROPERTY IN PROPORTION TO THE UNIT ENTITLEMENT OF THE STRATA LOT AS SHOWN ON FORM V.	777.03
650-206-01-0000	LOT E BLOCK 119 PLAN VAP20488 DISTRICT LOT 264A NEW WESTMINSTER	5,708.70
650-206-06-0000	LOT 1&2 BLOCK 156 PLAN VAP390 1771 SUBSIDY LOT B DISTRICT LOT 264A NEW WESTMINSTER LAND DISTRICT LT1 LT2.	2,593.40
650-206-22-0051	LOT 51 PLAN EPS5569 DISTRICT LOT 264A NWD BCAGROUP 1 TOGETHER WITH AN INTEREST IN THE COMMON PROPERTY IN PROPORTION TO THE UNIT ENTITLEMENT OF THE STRATA LOT AS SHOWN ON FORM V	1,047.79

650-206-22-0052	LOT 52 PLAN EPS5569 DISTRICT LOT 264A NWD BCAGROUP 1 TOGETHER WITH AN INTEREST IN THE COMMON PROPERTY IN PROPORTION TO THE UNIT ENTITLEMENT OF THE STRATA LOT AS SHOWN ON FORM V	2,111.90
650-206-35-0000	LOT 13 BLOCK 119 PLAN 327 1771 DISTRICT LOT 264A NEW WESTMINSTER	1,850.57
650-206-40-0000	LOT 7 BLOCK 156 PLAN VAP390 DISTRICT LOT 264A NWD OF LOT B & PL 1771.	613.65
650-206-60-0000	LOT A BLOCK 156 PLAN EPP134657 DISTRICT LOT 264A NWD GROUP 1	2,871.47
650-210-06-0001	STRATA LOT 1 PLAN EPS7443 DISTRICT LOT 264A NWD GROUP 1 TOGETHER WITH AN INTEREST IN THE COMMON PROPERTY IN PROPORTION TO THE UNIT ENTITLEMENT OF THE STRATA LOT AS SHOWN ON FORM V	805.59
650-210-06-0002	STRATA LOT 2 PLAN EPS7443 DISTRICT LOT 264A NWD GROUP 1 TOGETHER WITH AN INTEREST IN THE COMMON PROPERTY IN PROPORTION TO THE UNIT ENTITLEMENT OF THE STRATA LOT AS SHOWN ON FORM V	1,047.79
650-210-07-0000	LOT 23 BLOCK 118 PLAN VAP338 & 1771 DISTRICT LOT 264A NWD PLAN VAP338 & 1771 LOT 24 BLOCK 118 PLAN VAP338 & 1771 DISTRICT LOT 264A NEW WESTMINSTER LAND DISTRICT.	1,603.77
650-210-19-0000	LOT 22 BLOCK 118 PLAN VAPVAP338 DISTRICT LOT 264A NWD GROUP 1 & PL 1771.	652.78
650-210-25-0000	LOT 21 BLOCK 118 DISTRICT LOT 264A NEW WESTMINSTER PLAN VAP338 & 1771.	788.44
650-210-26-0000	LOT 4&5 OF A BLOCK 157 PLAN VAP486 & 1771 DISTRICT LOT 264A NEW WESTMINSTER LAND DISTRICT EXCEPT PLAN 19334.	2,463.51
650-210-36-0000	LOT 6 BLOCK 157 PLAN VAP486 DISTRICT LOT 264A NWD OF LOT A & PL 1771.	422.23
650-210-42-0000	LOT 7 BLOCK 157 PLAN VAP486 DISTRICT LOT 264A NWD OF LOT A & PL 1771.	393.19
650-210-49-0000	LOT 17 BLOCK 118 PLAN VAP338 DISTRICT LOT 264A NWD & PL 1771.	1,231.30
650-210-52-0000	LOT 8 BLOCK 157 PLAN VAP486 DISTRICT LOT 264A NWD OF LOT A & PL 1771.	291.16
650-210-57-0000	LOT 16 BLOCK 118 DISTRICT LOT 264A NEW WESTMINSTER PLAN VAP338 & 1771.	627.93
650-210-58-0000	LOT 9 BLOCK 157 PLAN 486 DISTRICT LOT 264A NWD OF LOT A & PLAN 1771.	688.76
650-210-74-0000	LOT 10 BLOCK 157 PLAN VAP486 DISTRICT LOT 264A NWD OF LOT A & PL 1771.	1,231.76
650-210-94-0000	LOT 11&12 OF A BLOCK 157 PLAN VAP486 1771 DISTRICT LOT 264A NEW WESTMINSTER LAND DISTRICT.	2,587.02
650-210-95-0000	LOT 1 BLOCK 118 PLAN VAP15125 DISTRICT LOT 264A NEW WESTMINSTER	2,567.82
650-212-01-0000	LOT 24 BLOCK 117 DISTRICT LOT 264A NEW WESTMINSTER PLAN VAP899 & 1771.	292.64
654-191-38-0001	LOT 1 PLAN LMS2537 DISTRICT LOT 301 NEW WESTMINSTER UNDIV 474/15033 SHARE IN COM PROP THEREIN EXP PL LMP48432.	162.05
654-191-38-0002	LOT 2 PLAN LMS2537 DISTRICT LOT 301 NEW WESTMINSTER UNDIV 1078/15033 SHARE IN COM PROP THEREIN.	140.87

654-191-38-0003	LOT 3 PLAN LMS2537 DISTRICT LOT 301 NEW WESTMINSTER UNDIV 1083/15033 SHARE IN COM PROP THEREIN.	323.05
654-191-38-0014	LOT 14 PLAN LMS2537 DISTRICT LOT 301 NEW WESTMINSTER UNDIV 745/15033 SHARE IN COM PROP THEREIN.	127.92
654-191-38-0015	LOT ? STRATA LOT 15 PLAN LMS2537 DISTRICT LOT 301 NWD GROUP 1 TOGETHER WITH AN INTEREST IN THE COMMON PROPERTY IN PROPORTION TO THE UNIT ENTITLEMENT OF THE STRATA LOT AS SHOWN ON FORM 1	43.99
654-191-38-0024	LOT 24 PLAN LMS2537 DISTRICT LOT 301 NEW WESTMINSTER UNDIV 488/15033 SHARE IN COM PROP THEREIN.	40.8
654-191-70-0000	LOT D BLOCK 118 DISTRICT LOT 301 NEW WESTMINSTER PLAN VAP187 & 8362 EX PL LMP27387 EASEMENT.	4,234.41
654-191-78-0000	LOT 6 BLOCK 118 PLAN VAP187 DISTRICT LOT 301 NWD EXC PRT IN EXPL PL 3509.	1,750.65
654-193-44-0000	LOT 1 & 2 BLOCK 117 PLAN VAP187 DISTRICT LOT 301 NEW WESTMINSTER LAND DISTRICT.	1,499.18
654-193-48-0000	LOT 3 BLOCK 117 PLAN VAP187 DISTRICT LOT 301 NEW WESTMINSTER LOT 3 EXCEPT THE EAST 16.5 FEET.	1,318.92
654-193-50-0000	LOT 3 BLOCK 117 PLAN VAP187 DISTRICT LOT 301 NWD THE EAST 16.5 FEET OF.	646.11
654-193-54-0000	LOT 4&5 BLOCK 117 PLAN VAP187 DISTRICT LOT 301 NEW WESTMINSTER LAND DISTRICT PORTION W16.5' LT5 EXC W16.5' OF LOT 4.	296.72
654-193-92-0000	LOT C BLOCK 117 PLAN VAP13745 DISTRICT LOT 301 NEW WESTMINSTER	1,165.40
654-193-93-0000	BLOCK 122 PLAN VAP8141 DISTRICT LOT 301 NWD EXCEPT PLAN 6939.	66,528.98
664-186-97-0000	LOT X BLOCK 31 PLAN VAP1463 DISTRICT LOT 302 NWD EXC W 40 FT.	1,092.30
664-191-28-0000	LOT A BLOCK 115 PLAN VAP187 DISTRICT LOT 301 NWD (REF PL 1579) OF LOT 1.	291.53
664-191-33-0000	LOT 15 BLOCK 118 PLAN VAP187 DISTRICT LOT 301 NWD PART W 1/2.	998.09
664-191-35-0000	LOT 15 BLOCK 118 PLAN VAP187 DISTRICT LOT 301 NWD PART E 1/2.	998.2
664-191-37-0000	LOT 14 BLOCK 118 PLAN VAP187 DISTRICT LOT 301 NEW WESTMINSTER	1,992.69
664-191-53-0000	LOT 13 BLOCK 118 PLAN VAP187 DISTRICT LOT 301 NWD LOT A BLOCK 118 PLAN VAP187 DISTRICT LOT 301 NEW WESTMINSTER LAND DISTRICT (REF PL 345) OF LOT 12.	863.45
664-191-83-0000	LOT B BLOCK 118 PLAN VAP187 DISTRICT LOT 301 NWD (REF PL 346) OF LOTS 11 & 12.	663.91
664-191-87-0000	LOT 11 BLOCK 118 PLAN VAP187 DISTRICT LOT 301 NWD EXC W 16.5 FT.	1,328.34
664-191-94-0082	LOT 82 PLAN BCS3166 DISTRICT LOT 301 NWD GROUP 1 TOGETHER WITH AN INTEREST IN THE COMMON PROPERTY IN PROPORTION TO THE UNIT ENTITLEMENT OF THE STRATA LOT AS SHOWN ON FORM V.	8.72
664-191-94-0083	LOT 83 PLAN BCS3166 DISTRICT LOT 301 NWD GROUP 1 TOGETHER WITH AN INTEREST IN THE COMMON PROPERTY IN PROPORTION TO THE UNIT ENTITLEMENT OF THE STRATA LOT AS	8.72

	SHOWN ON FORM V.	
664-191-94-0084	LOT 84 PLAN BCS3166 DISTRICT LOT 301 NWD GROUP 1 TOGETHER WITH AN INTEREST IN THE COMMON PROPERTY IN PROPORTION TO THE UNIT ENTITLEMENT OF THE STRATA LOT AS SHOWN ON FORM V.	8.72
664-191-94-0085	LOT 85 PLAN BCS3166 DISTRICT LOT 301 NWD GROUP 1 TOGETHER WITH AN INTEREST IN THE COMMON PROPERTY IN PROPORTION TO THE UNIT ENTITLEMENT OF THE STRATA LOT AS SHOWN ON FORM V.	8.72
664-191-94-0086	LOT 86 PLAN BCS3166 DISTRICT LOT 301 NWD GROUP 1 TOGETHER WITH AN INTEREST IN THE COMMON PROPERTY IN PROPORTION TO THE UNIT ENTITLEMENT OF THE STRATA LOT AS SHOWN ON FORM V.	8.72
664-191-94-0087	LOT 87 PLAN BCS3166 DISTRICT LOT 301 NWD GROUP 1 TOGETHER WITH AN INTEREST IN THE COMMON PROPERTY IN PROPORTION TO THE UNIT ENTITLEMENT OF THE STRATA LOT AS SHOWN ON FORM V.	8.72
664-191-94-0088	LOT 88 PLAN BCS3166 DISTRICT LOT 301 NWD GROUP 1 TOGETHER WITH AN INTEREST IN THE COMMON PROPERTY IN PROPORTION TO THE UNIT ENTITLEMENT OF THE STRATA LOT AS SHOWN ON FORM V.	8.72
664-191-94-0089	LOT 89 PLAN BCS3166 DISTRICT LOT 301 NWD GROUP 1 TOGETHER WITH AN INTEREST IN THE COMMON PROPERTY IN PROPORTION TO THE UNIT ENTITLEMENT OF THE STRATA LOT AS SHOWN ON FORM V.	8.72
664-191-94-0090	LOT 90 PLAN BCS3166 DISTRICT LOT 301 NWD GROUP 1 TOGETHER WITH AN INTEREST IN THE COMMON PROPERTY IN PROPORTION TO THE UNIT ENTITLEMENT OF THE STRATA LOT AS SHOWN ON FORM V.	8.72
664-191-94-0091	LOT 91 PLAN BCS3166 DISTRICT LOT 301 NWD GROUP 1 TOGETHER WITH AN INTEREST IN THE COMMON PROPERTY IN PROPORTION TO THE UNIT ENTITLEMENT OF THE STRATA LOT AS SHOWN ON FORM V.	8.72
664-191-94-0092	LOT 92 PLAN BCS3166 DISTRICT LOT 301 NWD GROUP 1 TOGETHER WITH AN INTEREST IN THE COMMON PROPERTY IN PROPORTION TO THE UNIT ENTITLEMENT OF THE STRATA LOT AS SHOWN ON FORM V.	8.72
664-191-94-0093	LOT 93 PLAN BCS3166 DISTRICT LOT 301 NWD GROUP 1 TOGETHER WITH AN INTEREST IN THE COMMON PROPERTY IN PROPORTION TO THE UNIT ENTITLEMENT OF THE STRATA LOT AS SHOWN ON FORM V.	8.72
664-191-94-0094	LOT 94 PLAN BCS3166 DISTRICT LOT 301 NWD GROUP 1 TOGETHER WITH AN INTEREST IN THE COMMON PROPERTY IN PROPORTION TO THE UNIT ENTITLEMENT OF THE STRATA LOT AS SHOWN ON FORM V.	8.72
664-191-94-0095	LOT 95 PLAN BCS3166 DISTRICT LOT 301 NWD GROUP 1 TOGETHER WITH AN INTEREST IN THE COMMON PROPERTY IN PROPORTION TO THE UNIT ENTITLEMENT OF THE STRATA LOT AS SHOWN ON FORM V.	8.72
664-191-94-0096	LOT 96 PLAN BCS3166 DISTRICT LOT 301 NWD GROUP 1 TOGETHER WITH AN INTEREST IN THE COMMON PROPERTY IN	8.72

	PROPORTION TO THE UNIT ENTITLEMENT OF THE STRATA LOT AS SHOWN ON FORM V.	
664-191-94-0097	LOT 97 PLAN BCS3166 DISTRICT LOT 301 NWD GROUP 1 TOGETHER WITH AN INTEREST IN THE COMMON PROPERTY IN PROPORTION TO THE UNIT ENTITLEMENT OF THE STRATA LOT AS SHOWN ON FORM V.	8.72
664-191-94-0098	LOT 98 PLAN BCS3166 DISTRICT LOT 301 NWD GROUP 1 TOGETHER WITH AN INTEREST IN THE COMMON PROPERTY IN PROPORTION TO THE UNIT ENTITLEMENT OF THE STRATA LOT AS SHOWN ON FORM V.	8.72
664-191-94-0099	LOT 99 PLAN BCS3166 DISTRICT LOT 301 NWD GROUP 1 TOGETHER WITH AN INTEREST IN THE COMMON PROPERTY IN PROPORTION TO THE UNIT ENTITLEMENT OF THE STRATA LOT AS SHOWN ON FORM V.	8.72
664-191-94-0100	LOT 100 PLAN BCS3166 DISTRICT LOT 301 NWD GROUP 1 TOGETHER WITH AN INTEREST IN THE COMMON PROPERTY IN PROPORTION TO THE UNIT ENTITLEMENT OF THE STRATA LOT AS SHOWN ON FORM V.	8.72
664-191-94-0101	LOT 101 PLAN BCS3166 DISTRICT LOT 301 NWD GROUP 1 TOGETHER WITH AN INTEREST IN THE COMMON PROPERTY IN PROPORTION TO THE UNIT ENTITLEMENT OF THE STRATA LOT AS SHOWN ON FORM V.	8.72
664-191-94-0102	LOT 102 PLAN BCS3166 DISTRICT LOT 301 NWD GROUP 1 TOGETHER WITH AN INTEREST IN THE COMMON PROPERTY IN PROPORTION TO THE UNIT ENTITLEMENT OF THE STRATA LOT AS SHOWN ON FORM V.	8.72
664-191-94-0103	LOT 103 PLAN BCS3166 DISTRICT LOT 301 NWD GROUP 1 TOGETHER WITH AN INTEREST IN THE COMMON PROPERTY IN PROPORTION TO THE UNIT ENTITLEMENT OF THE STRATA LOT AS SHOWN ON FORM V.	8.72
664-191-94-0104	LOT 104 PLAN BCS3166 DISTRICT LOT 301 NWD GROUP 1 TOGETHER WITH AN INTEREST IN THE COMMON PROPERTY IN PROPORTION TO THE UNIT ENTITLEMENT OF THE STRATA LOT AS SHOWN ON FORM V.	8.72
664-194-04-0000	BLOCK 113 PLAN BCP24671 DISTRICT LOT 301 NEW WESTMINSTER PARCEL A GROUP 1.	3,738.96
664-195-06-0001	STRATA LOT 1 PLAN BCS1882 DISTRICT LOT 301 GROUP 1 NEW WESTMINSTER LAND DISTRICT TOGETHER WITH AN INTEREST IN THE COMMON PROPERTY IN PROPORTION TO THE UNIT ENTITLEMENT OF THE STRATA LOT AS SHOWN ON FORM V	1,603.03
687-207-11-0000	LOT B BLOCK 175 PLAN VAP389 DISTRICT LOT 264A NWD (SEE 488467L) OF LOT 1 OF LOT F & PL 1771.	416.89
687-207-15-0000	LOT A BLOCK 175 PLAN VAP389 DISTRICT LOT 264A NWD EXCEPT PLAN PT IN RP 3440 (SEE 212526L) OF LOTS 2 & 3 OF LOT F & PL 1771.	834.52
687-207-23-0000	LOT G BLOCK 175 PLAN VAP22639 DISTRICT LOT 264A NWD OF LOT F.	813.75
687-207-41-0000	PLAN 1771 NEW WESTMINSTER LAND DISTRICT LOT B OF 5 & LOTS E & F OF 6 TO 8 OF F BLK 175 DL 264A.	843.24
687-207-49-0000	LOT D BLOCK 175 PLAN VAP2367 DISTRICT LOT 264A NWD AMENDED (SEE 64294L) OF LOT F.	489.22

687-207-55-0000	LOT A BLOCK 175 PLAN VAP389 DISTRICT LOT 264A NWD (SEE 582396L) OF LOT 9 OF LOT F & PL 1771.	357.7
687-207-97-0000	LOT 1 BLOCK 175 PLAN VAP14768 DISTRICT LOT 264A NWD OF LOT F.	933.37
770-191-03-0001	LOT 1 PLAN LMS2563 DISTRICT LOT 200A NEW WESTMINSTER UNDIV 877/73006 SHARE IN COM PROP THEREIN.	318.23
770-191-03-0002	LOT 2 PLAN LMS2563 DISTRICT LOT 200A NEW WESTMINSTER UNDIV 1090/73006 SHARE IN COM PROP THEREIN.	401.68
770-191-03-0003	LOT 3 PLAN LMS2563 DISTRICT LOT 200A NEW WESTMINSTER UNDIV 1026/73006 SHARE IN COM PROP THEREIN.	304.14
770-191-03-0004	LOT 4 PLAN LMS2563 DISTRICT LOT 200A NEW WESTMINSTER UNDIV 1089/73006 SHARE IN COM PROP THEREIN.	360.14
770-191-03-0005	LOT 5 PLAN LMS2563 DISTRICT LOT 200A NEW WESTMINSTER UNDIV 1036/73006 SHARE IN COM PROP THEREIN.	346.05
770-191-03-0006	LOT 6 PLAN LMS2563 DISTRICT LOT 200A NEW WESTMINSTER UNDIV 1088/73006 SHARE IN COM PROP THEREIN.	360.14
770-191-03-0007	LOT 7 PLAN LMS2563 DISTRICT LOT 200A NEW WESTMINSTER UNDIV 1088/73006 SHARE IN COM PROP THEREIN.	360.14
770-191-03-0008	LOT 8 PLAN LMS2563 DISTRICT LOT 200A NEW WESTMINSTER UNDIV 1080/73006 SHARE IN COM PROP THEREIN.	357.92
770-191-03-0009	LOT 9 PLAN LMS2563 DISTRICT LOT 200A NEW WESTMINSTER UNDIV 325/73006 SHARE IN COM PROP THEREIN.	125.25
770-191-03-0010	LOT 10 PLAN LMS2563 DISTRICT LOT 200A NEW WESTMINSTER UNDIV 1107/73006 SHARE IN COM PROP THEREIN.	365.34
770-191-96-0000	LOT A BLOCK 52 PLAN LMP29514 DISTRICT LOT 200A NEW WESTMINSTER	2,043.13
770-193-04-0000	LOT 7 BLOCK 118 PLAN VAP187 DISTRICT LOT 301 NWD GROUP 1.	1,501.40
770-193-16-0000	LOT 8 BLOCK 118 PLAN VAP187 DISTRICT LOT 301 NEW WESTMINSTER	2,273.13
770-193-27-0044	LOT 44 PLAN EPS4077 DISTRICT LOT 301 NWD GROUP 1 TOGETHER WITH AN INTEREST IN THE COMMON PROPERTY IN PROPORTION TO THE UNIT ENTITLEMENT OF THE STRATA LOT AS SHOWN ON FORM V.	482.91
770-193-27-0045	LOT 45 PLAN EPS4077 DISTRICT LOT 301 NWD GROUP 1 TOGETHER WITH AN INTEREST IN THE COMMON PROPERTY IN PROPORTION TO THE UNIT ENTITLEMENT OF THE STRATA LOT AS SHOWN ON FORM V.	400.94
770-193-27-0046	LOT 46 PLAN EPS4077 DISTRICT LOT 301 NWD GROUP 1 TOGETHER WITH AN INTEREST IN THE COMMON PROPERTY IN PROPORTION TO THE UNIT ENTITLEMENT OF THE STRATA LOT AS SHOWN ON FORM V.	357.55
770-193-93-0000	LOT A BLOCK 117 PLAN EPP50968 DISTRICT LOT 301 NWD GROUP 1.	1,451.33
770-193-94-0000	LOT 9 & 10 BLOCK 118 PLAN VAP187 DISTRICT LOT 301 NEW WESTMINSTER LAND DISTRICT.	4,199.84
770-195-96-0000	LOT 1 BLOCK 113 PLAN BCP24672 DISTRICT LOT 301 NWD GROUP 1 EXCEPT PLAN BCP37638.	5,983.72
770-195-97-0000	LOT 2 BLOCK 116 PLAN 10979 DISTRICT LOT 301 NEW WESTMINSTER	617.18

770-197-01-0000	BLOCK 130 PLAN 404 & 1771 DISTRICT LOT 264A NEW WESTMINSTER	9,832.43
770-198-05-0000	LOT M BLOCK 129 PLAN VAP22249 DISTRICT LOT 264A NWD & BLK 132.	6,096.10
770-198-91-0000	LOT 1 BLOCK 132 PLAN EPP113645 DISTRICT LOT 264A NWD GROUP 1	23,517.99

EXPLANATION**2025 Mount Pleasant Expansion Business
Improvement Area Rate By-law**

Enactment of the attached by-law will impose a tax for 2025, on qualifying properties within the Mount Pleasant Expansion Business Improvement Area. This is the second levying by-law for this second-term BIA.

Director of Legal Services
June 3, 2025

**A By-law to levy rates on qualifying real property
in the Mount Pleasant Expansion Business Improvement Area**

City Clerk

Schedule A
Mount Pleasant Expansion BIA 2025 Levies

Folio	Legal Description	BIA Levy
190-694-04-0000	LOT 1 PLAN EPP106828 DISTRICT LOT 301 NWD	1,445.23
190-694-07-0000	LOT 11 BLOCK 3 PLAN 689 DISTRICT LOT 628 NEW WESTMINSTER LOT 11 EXCEPT THE WEST 10 FEET NOW LANE AND PART IN PLAN 4398 LOT 10 BLOCK 3 PLAN 689 DISTRICT LOT 628 NEW WESTMINSTER LAND DISTRICT LOT 10 EXCEPT THE WEST 10 FEET NOW LANE AND PART IN PLAN 4398.	2,249.51
190-694-29-0001	LOT 1 PLAN LMS2567 DISTRICT LOT 628 NEW WESTMINSTER UNDIV 1155/2735 SHARE IN COM PROP THEREIN.	364.79
190-694-37-0000	LOT 13 BLOCK 3 PLAN VAP689 DISTRICT LOT 628 NWD GROUP 1.	1,155.90
190-694-47-0000	LOT 14 BLOCK 3 PLAN VAP689 DISTRICT LOT 628 NEW WESTMINSTER EX PLAN 13973.	668.4
190-694-61-0000	LOT 15 BLOCK 3 PLAN VAP689 DISTRICT LOT 628 NEW WESTMINSTER	532.63
190-694-73-0000	LOT 16 BLOCK 3 PLAN VAP689 DISTRICT LOT 628 NWD GROUP 1.	817.23
190-694-93-0000	LOT 1 BLOCK 3 PLAN EPP61394 DISTRICT LOT 628 NWD GROUP 1.	3,738.87
190-694-96-0001	STRATA LOT 1 PLAN EPS6755 DISTRICT LOT 301 NWD GROUP 1 TOGETHER WITH AN INTEREST IN THE COMMON PROPERTY IN PROPORTION TO THE UNIT ENTITLEMENT OF THE STRATA LOT AS SHOWN ON FORM V	372.99
190-694-96-0002	STRATA LOT 2 PLAN EPS6755 DISTRICT LOT 301 NWD GROUP 1 TOGETHER WITH AN INTEREST IN THE COMMON PROPERTY IN PROPORTION TO THE UNIT ENTITLEMENT OF THE STRATA LOT AS SHOWN ON FORM V	526.66
190-694-96-0003	STRATA LOT 3 PLAN EPS6755 DISTRICT LOT 301 NWD GROUP 1 TOGETHER WITH AN INTEREST IN THE COMMON PROPERTY IN PROPORTION TO THE UNIT ENTITLEMENT OF THE STRATA LOT AS SHOWN ON FORM V	558.74
190-694-96-0004	STRATA LOT 4 PLAN EPS6755 DISTRICT LOT 301 NWD GROUP 1 TOGETHER WITH AN INTEREST IN THE COMMON PROPERTY IN PROPORTION TO THE UNIT ENTITLEMENT OF THE STRATA LOT AS SHOWN ON FORM V	685.56
190-696-04-0000	LOT A BLOCK 48 PLAN VAP5112 DISTRICT LOT 301 NWD OF LOT 1.	1,234.01
190-696-09-0001	LOT 1 PLAN VAS540 DISTRICT LOT 629 NEW WESTMINSTER UNDIV 1731/10029 SHARE IN COM PROP THEREIN.	513.35
190-696-09-0002	LOT 2 PLAN VAS540 DISTRICT LOT 629 NEW WESTMINSTER AN UNDIV 427/10029 SHARE IN COM PROP THEREIN.	136.03
190-696-09-0003	LOT 3 PLAN VAS540 DISTRICT LOT 629 NEW WESTMINSTER AN UNDIV 463/10029 SHARE IN COM PROP THEREIN.	144.99
190-696-09-0004	LOT 4 PLAN VAS540 DISTRICT LOT 629 NEW WESTMINSTER AN UNDIV 736/10029 SHARE IN COM PROP THEREIN.	209.99

190-696-14-0000	LOT B BLOCK 48 PLAN VAP5112 DISTRICT LOT 301 NWD OF LOT 1.	933.45
190-696-22-0000	LOT D BLOCK 48 PLAN VAP5830 DISTRICT LOT 301 NEW WESTMINSTER	497.2
190-696-28-0000	LOT E BLOCK 48 PLAN VAP5830 DISTRICT LOT 301 NEW WESTMINSTER SUBSIDY LOT 17 & 18.	408.8
190-696-47-0000	LOT 13 BLOCK 2 PLAN VAP483 DISTRICT LOT 629 NEW WESTMINSTER	559.49
190-696-61-0000	LOT 14 BLOCK 2 PLAN VAPVAP483 DISTRICT LOT 629 NWD GROUP 1.	382.69
190-696-75-0000	LOT 15 BLOCK 2 PLAN VAP483 DISTRICT LOT 629 NWD GROUP 1 EXC (A) THE W 10 FT NOW LANE & (B) PART IN PLAN 4398	618.79
190-696-83-0000	LOT 16 BLOCK 2 PLAN VAP483 DISTRICT LOT 629 NWD GROUP 1 EXC THE E 10' & THE W 10' NOW HWYS.	772.09
190-696-94-0000	LOT F BLOCK 48 PLAN VAP5830 DISTRICT LOT 301 NWD OF LOT 17 & 18.	577.39
190-696-99-0000	LOT 17 BLOCK 2 PLAN VAP483 DISTRICT LOT 629 NEW WESTMINSTER	796.71
190-698-04-0000	LOT 8 BLOCK 25 PLAN VAP5112 DISTRICT LOT 301 NEW WESTMINSTER	926.89
190-698-07-0000	LOT 10&11 BLOCK 3 PLAN VAP483 DISTRICT LOT 629 NEW WESTMINSTER LAND DISTRICT.	901.52
190-698-12-0000	LOT 7 BLOCK 25 PLAN VAP5112 DISTRICT LOT 301 NWD GROUP 1 EXC THE E 5' NOW LANE.	724.16
190-698-16-0000	LOT 6 BLOCK 25 PLAN VAP5112 DISTRICT LOT 301 NEW WESTMINSTER	913.46
190-698-32-0000	LOT 5 BLOCK 25 PLAN VAP5112 DISTRICT LOT 301 NEW WESTMINSTER	491.23
190-698-33-0001	LOT 1 PLAN LMS2177 DISTRICT LOT 629 NEW WESTMINSTER UNDIV 610/2490 SHARE IN COMM PROP THEREIN.	224.99
190-698-33-0002	LOT 2 PLAN LMS2177 DISTRICT LOT 629 NEW WESTMINSTER UNDIV 636/2490 SHARE IN COMM PROP THEREIN.	232.78
190-698-40-0000	BLOCK 25 PLAN VAP5112 DISTRICT LOT 301 NEW WESTMINSTER LOT 4 EX S 0.5 FT.	1,014.91
190-698-41-0000	LOT 13 BLOCK 3 PLAN VAP483 DISTRICT LOT 629 NWD GROUP 1 EXC (A) THE W 10' & THE E 10' NOW HWYS (B) THE S 8'.	729.2
190-698-46-0000	LOT 3 BLOCK 25 PLAN VAP5112 DISTRICT LOT 301 NEW WESTMINSTER & S 6INCHES LOT 4.	585.6
190-698-57-0000	LOT A BLOCK 3 PLAN VAP483 DISTRICT LOT 629 NWD OF LOTS 13 & 14 (SEE 489168L).	518.09
190-698-71-0000	LOT 15 BLOCK 3 PLAN 483 DISTRICT LOT 629 NEW WESTMINSTER LOT 15 EXCEPT (A) PART IN PLAN 4398 AND (B) THE WEST 10 FEET NOW LANE LOT 14 BLOCK 3 PLAN 483 DISTRICT LOT 629 NEW WESTMINSTER LAND DISTRICT THE SOUTH 1/2 OF LOT 14 EXCEPT (A) PART IN PLAN 4398 AND (B) THE WEST 10 FEET NOW LANE.	389.7
190-698-75-0000	LOT 16 BLOCK 3 PLAN VAP483 DISTRICT LOT 629 NEW WESTMINSTER	566.56
190-698-92-0000	LOT X BLOCK 25 PLAN VAP5112 DISTRICT LOT 301 NWD GROUP 1.	2,255.86
190-698-	LOT 17 BLOCK 3 PLAN VAP483 DISTRICT LOT 629 NEW	505.48

99-0000	WESTMINSTER EXCEPT (A) PART IN PLAN 4398 & (B) THE WEST 10 FEET NOW LANE.	
190-703-06-0000	LOT A BLOCK 24 PLAN VAP5112 DISTRICT LOT 301 NWD EXC THE E 8' NOW LANE OF LOTS 1 TO 4 & LOT D BLOCK 24 PLAN VAP5112 DISTRICT LOT 301 NWD EXC E 8 FEET NOW LANE OF LOT 1-4 & LOT C BLOCK 24 PLAN VAP5112 DISTRICT LOT 301 NWD EXC E 8 FEET NOW LANE OF LOT 1-4 & LOT B BLOCK 24 PLAN VAP5112 DISTRICT LOT 301 NWD EXC E 8 FEET NOW LANE OF LOT 1-4	3,776.36
190-703-09-0000	LOT 10 BLOCK 4 PLAN VAP1395 DISTRICT LOT 630 NEW WESTMINSTER	767.24
190-703-35-0000	LOT 1 BLOCK 4 PLAN BCP26807 DISTRICT LOT 630 NEW WESTMINSTER GROUP 1.	734.42
190-703-45-0000	LOT 2 BLOCK 4 PLAN BCP26807 DISTRICT LOT 630 NEW WESTMINSTER GROUP 1.	895.55
190-703-55-0000	LOT 3 BLOCK 4 PLAN BCP26807 DISTRICT LOT 630 NEW WESTMINSTER GROUP 1.	371.13
190-703-94-0001	LOT 1 PLAN LMS2335 DISTRICT LOT 301 NEW WESTMINSTER UNDIV 178/1626 SHARE IN COMM PROP THEREIN.	610.59
190-703-94-0002	LOT 2 PLAN LMS2335 DISTRICT LOT 301 NEW WESTMINSTER UNDIV 145/1626 SHARE IN COMM PROP THEREIN.	511.75
190-703-94-0003	LOT 3 PLAN LMS2335 DISTRICT LOT 301 NEW WESTMINSTER UNDIV 146/1626 SHARE IN COMM PROP THEREIN.	516.22
190-703-94-0004	LOT 4 PLAN LMS2335 DISTRICT LOT 301 NEW WESTMINSTER UNDIV 143/1626 SHARE IN COMM PROP THEREIN.	504.29
190-703-94-0005	LOT 5 PLAN LMS2335 DISTRICT LOT 301 NEW WESTMINSTER UNDIV 71/1626 SHARE IN COMM PROP THEREIN.	226.82
190-703-94-0006	LOT 6 PLAN LMS2335 DISTRICT LOT 301 NEW WESTMINSTER UNDIV 943/1626 SHARE IN COMM PROP THEREIN.	2,322.62
190-706-04-0000	LOT 1 BLOCK 1 PLAN VAP5112 DISTRICT LOT 301 NEW WESTMINSTER	1,100.33
190-706-20-0000	LOT 2 BLOCK 1 PLAN VAP5112 DISTRICT LOT 301 NEW WESTMINSTER	659.3
190-706-38-0000	LOT 3 BLOCK 1 PLAN VAP5112 DISTRICT LOT 301 NWD GROUP 1.	634.09
190-706-58-0000	LOT 1 BLOCK 1 PLAN BCP51665 DISTRICT LOT 301 NWD GROUP 1.	1,920.54
190-706-69-0000	LOT X BLOCK 5 PLAN VAP2546 DISTRICT LOT 630 NWD GROUP 1 OF LOTS 12 TO 14.	1,067.80
190-706-94-0000	LOT 1 BLOCK 1 PLAN EPP127375 DISTRICT LOT 301 NWD GROUP 1	514.36
190-706-97-0000	LOT A BLOCK 5 PLAN VAP2546 DISTRICT LOT 630 NEW WESTMINSTER SUBSIDY LOT 12 TO 14.	379.63
190-708-02-0000	LOT 1 BLOCK A PLAN BCP51718 DISTRICT LOT 301 NWD GROUP 1 EXC AIR SPACE PLAN EPP42162.	2,672.86
190-708-05-0000	LOT 1 BLOCK 6 PLAN 18967 DISTRICT LOT 630 NEW WESTMINSTER	4,803.32
190-708-95-0000	LOT A BLOCK 6 PLAN VAP21713 DISTRICT LOT 630 NEW WESTMINSTER	2,037.95
190-710-05-0000	LOT 1 & 2 BLOCK 1 PLAN VAP1114 DISTRICT LOT 631 NEW WESTMINSTER LAND DISTRICT.	1,911.21

190-710-06-0000	LOT 1 BLOCK A PLAN VAP1439 DISTRICT LOT 631 NEW WESTMINSTER	810.06
190-710-12-0000	LOT 2 BLOCK A PLAN VAP1439 DISTRICT LOT 631 NWD GROUP 1.	796.71
190-710-21-0000	LOT 3 BLOCK 1 PLAN VAP1114 DISTRICT LOT 631 NEW WESTMINSTER EXCEPT PLAN 4432.	718.76
190-710-24-0000	LOT 3 & 4 BLOCK A PLAN VAP1439 DISTRICT LOT 631 NEW WESTMINSTER LAND DISTRICT.	1,314.42
190-710-25-0000	LOT 4 BLOCK 1 PLAN VAP1114 DISTRICT LOT 631 NWD GROUP 1 EXC (A) THE W 10' NOW LANE & (B) PT IN PL VAP4432.	657.21
190-710-29-0000	LOT 5 BLOCK 1 PLAN VAP1114 DISTRICT LOT 631 NEW WESTMINSTER	707.19
190-710-32-0000	LOT 5 BLOCK A PLAN VAP1439 DISTRICT LOT 631 NEW WESTMINSTER	531.51
190-710-36-0000	LOT 6 BLOCK A PLAN VAP1439 DISTRICT LOT 631 NWD GROUP 1 EXC W 10' & E 2' NOW HIGHWAYS.	750.83
190-710-44-0000	LOT 1 BLOCK 31 PLAN VAP2273 DISTRICT LOT 631 NEW WESTMINSTER	861.98
190-710-50-0000	LOT 2 BLOCK 31 PLAN VAP2273 DISTRICT LOT 631 NEW WESTMINSTER	887.72
190-710-60-0000	LOT 3 BLOCK 31 PLAN VAP2273 DISTRICT LOT 631 NWD GROUP 1.	716.89
190-710-66-0000	LOT 4 BLOCK 31 PLAN VAP2273 DISTRICT LOT 631 NEW WESTMINSTER	892.2
190-710-72-0000	LOT 19 BLOCK A PLAN VAP1439 DISTRICT LOT 631 NWD GROUP 1.	995.89
190-710-73-0000	LOT 7 BLOCK 1 PLAN VAP1114 DISTRICT LOT 631 NEW WESTMINSTER EXC E 10 FT & W 10 FT NOW HIGHWAYS LOT 6 BLOCK 1 PLAN VAP1114 DISTRICT LOT 631 NEW WESTMINSTER LAND DISTRICT EXC E 10 FT & W 10 FT NOW HIGHWAYS.	1,579.25
190-710-97-0000	LOT A PLAN EPP56546 DISTRICT LOT 631 NWD	230.51
190-711-09-0000	LOT 1 BLOCK 2 PLAN VAP1114 DISTRICT LOT 631 NEW WESTMINSTER EXC (A) W 10 FT NOW LANE & (B) PT IN PL 4411 LOT 5 BLOCK 2 PLAN VAP1114 DISTRICT LOT 631 NEW WESTMINSTER LAND DISTRICT EXC (A) W 10 FT NOW LANE & (B) PT IN PL 4411 LOT 4 BLOCK 2 PLAN VAP1114 DISTRICT LOT 631 NEW WESTMINSTER LAND DISTRICT EXC (A) W 10 FT NOW LANE & (B) PT IN PL	3,596.05
190-711-12-0000	LOT 20 BLOCK A PLAN VAP1439 DISTRICT LOT 631 NWD GROUP 1.	1,021.25
190-711-52-0000	LOT 21 BLOCK A PLAN VAP1439 DISTRICT LOT 631 NWD GROUP 1.	879.52
190-711-71-0000	LOT 6&7 OF 2 PLAN VAP1114 DISTRICT LOT 631 NEW WESTMINSTER LAND DISTRICT BLKS 15 TO 20 & 23 TO 28.	1,729.56
190-711-95-0000	LOT 9 BLOCK 2 PLAN VAP1114 DISTRICT LOT 631 NEW WESTMINSTER EXCEPT PLAN 4411 LOT 8 BLOCK 2 PLAN VAP1114 DISTRICT LOT 631 NEW WESTMINSTER LAND DISTRICT EXCEPT PLAN 4411.	1,390.89
190-711-96-0001	LOT 1 PLAN BCS3186 DISTRICT LOT 631 NWD GROUP 1 TOGETHER WITH AN INTEREST IN THE COMMON PROPERTY IN PROPORTION TO THE UNIT ENTITLEMENT OF THE STRATA LOT AS SHOWN ON FORM	415.89

	V.	
190-711-96-0002	LOT 2 PLAN BCS3186 DISTRICT LOT 631 NWD GROUP 1 TOGETHER WITH AN INTEREST IN THE COMMON PROPERTY IN PROPORTION TO THE UNIT ENTITLEMENT OF THE STRATA LOT AS SHOWN ON FORM V.	427.08
190-713-04-0000	LOT 35 BLOCK A PLAN VAP1439 DISTRICT LOT 631 NEW WESTMINSTER EXCEPT PLAN 4411.	747.85
190-713-05-0000	LOT A BLOCK 22 PLAN VAP2163 DISTRICT LOT 631 NEW WESTMINSTER	612.08
190-713-12-0000	LOT 36 BLOCK A PLAN VAP1439 DISTRICT LOT 631 NWD GROUP 1 EXCEPT PLAN 4411.	844.08
190-713-16-0000	LOT 37 BLOCK A PLAN VAP1439 DISTRICT LOT 631 NWD GROUP 1.	881.01
190-713-20-0000	LOT 38 BLOCK A PLAN VAP1439 DISTRICT LOT 631 NEW WESTMINSTER	805.66
190-713-24-0000	LOT 1 BLOCK 35 PLAN VAP3299 DISTRICT LOT 631 NWD GROUP 1.	1,104.80
190-713-27-0000	LOT B BLOCK 22 PLAN VAP2163 DISTRICT LOT 631 NEW WESTMINSTER	852.29
190-713-28-0000	LOT 2 BLOCK 35 PLAN VAP3299 DISTRICT LOT 631 NWD GROUP 1 AMD (EXPL PL 3433).	898.16
190-713-32-0000	LOT 3 BLOCK 35 PLAN VAP3299 DISTRICT LOT 631 NWD GROUP 1.	1,299.13
190-713-35-0000	LOT 1 BLOCK 7 PLAN VAP476 DISTRICT LOT 632 NWD PART W 1/2 EXCEPT THE WEST 20 FEET NOW LANE AND PART IN PLAN 4411 LOT 2 BLOCK 7 PLAN VAP476 PART W 1/2 DISTRICT LOT 632 NEW WESTMINSTER LAND DISTRICT EXCEPT THE W 20' NOW LANE AND PART IN PLAN 4411.	386.83
190-713-36-0000	LOT 2 BLOCK 36 PLAN VAP2384 DISTRICT LOT 631 NWD EXC EAST 10' & PT IN PL 4411 NOW HIGHWAYS & BLKS 43 & DL 632 LOT 1 BLOCK 36 & 43 PLAN 7915 DISTRICT LOT 631 & 632 NEW WESTMINSTER LAND DISTRICT.	1,803.79
190-713-40-0000	LOT 3 BLOCK 36 PLAN VAP2384 DISTRICT LOT 631 NWD GROUP 1 EXC PT IN PL VAP4411 & BLK 43 & DL 632.	834.38
190-713-46-0000	PLAN 2384 & VAP3168 NEW WESTMINSTER LAND DISTRICT LOT 4 BLK 36 & 43 DL 631 & 632 PLAN 2384 AND LOTS A & B BLK 37 DL 632 PLN VAP3168.	2,173.13
190-713-49-0000	LOT 3 BLOCK 7 PLAN VAP476 DISTRICT LOT 632 NWD PART W 1/2 GROUP 1 EXC THE W 20' NOW LANE & PT IN PL VAP4411.	906.11
190-713-57-0000	LOT A BLOCK 7 PLAN VAP8225 DISTRICT LOT 632 NWD PART W 1/2 GROUP 1.	578.14
190-713-59-0000	LOT B BLOCK 7 PLAN VAP8225 DISTRICT LOT 632 NWD PART W 1/2.	604.47
190-713-62-0000	LOT C BLOCK 37 PLAN VAP3168 DISTRICT LOT 632 NWD GROUP 1.	794.85
190-713-66-0000	LOT D BLOCK 37 PLAN VAP3168 DISTRICT LOT 632 NWD GROUP 1 EXC PT IN PL 4411.	389.4
190-713-70-0000	LOT 5 & 6 BLOCK 38 & 39 PLAN VAP1304 DISTRICT LOT 632 NEW WESTMINSTER LAND DISTRICT.	1,914.68
190-713-	LOT 6 BLOCK 7 PLAN VAP476 DISTRICT LOT 632 NWD PART W 1/2	1,010.81

73-0000	EXC THE W 20 FT NOW LANE & PT IN PL 4411.	
190-713-74-0000	LOT F PLAN LMP16012 DISTRICT LOT 632 NEW WESTMINSTER BLOCK 38 & 39.	1,019.01
190-713-78-0000	LOT D BLOCK 38 PLAN VAP1880 DISTRICT LOT 632 NWD EXC THE E 10' NOW LANE & PT IN PL 4411 & BLK 39.	562.84
190-713-82-0000	LOT C BLOCK 38 PLAN VAP1880 DISTRICT LOT 632 NWD EXC THE E 10' NOW LANE & PT IN PL 4411 & BLK 39.	732.82
190-713-85-0000	LOT 7 BLOCK 7 PLAN VAP476 DISTRICT LOT 632 NWD PART W 1/2 EXC THE W 20 FT NOW LANE & PART IN PL 4411.	700.48
190-713-86-0000	LOT B BLOCK 38 PLAN VAP1880 DISTRICT LOT 632 NWD EXC PT IN PL 4411 & BLK 39.	794.85
190-713-92-0000	LOT A BLOCK 38 PLAN VAP1880 DISTRICT LOT 632 NWD EXC PT IN PL VAP4411 & BLK 39.	442.37
190-713-99-0000	PLAN VAP476 NEW WESTMINSTER LAND DISTRICT LOT 8&9 BLK 7 DL 632 W HLF.	208.88
190-717-05-0000	LOT 18 BLOCK 8 PLAN VAP476 NEW WESTMINSTER DISTRICT LOT W1/2 OF 632.	628.49
190-717-06-0000	LOT A BLOCK 63 PLAN EPP83322 DISTRICT LOT 632 NEW WESTMINSTER LAND DISTRICT	2,406.17
190-717-11-0000	LOT 17 BLOCK 8 PLAN VAP476 DISTRICT LOT 632 NWD PART W 1/2 GROUP 1 EXC PTNS IN PL VAP4411 & REF PL VAP5093.	558.37
190-717-19-0000	LOT 16 BLOCK 8 PLAN VAP476 NEW WESTMINSTER DISTRICT LOT 632 W HLF.	1,195.07
190-717-28-0000	PLAN VAP1687 NEW WESTMINSTER LAND DISTRICT LOT 3TO5 BLK 62 63&64 DL 632 PLN 1687.	2,569.54
190-717-46-0000	LOT 1 & 2 BLOCK 62 TO 64 PLAN VAP1687 DISTRICT LOT 632 NEW WESTMINSTER LAND DISTRICT.	1,618.41
190-717-69-0000	LOT 1 BLOCK 8 PLAN BCP42429 DISTRICT LOT 632 NWD GROUP 1.	10,405.36
190-717-70-0000	LOT 1 TO 4 BLOCK 9 PLAN 8525 SUBSIDY LOT 1 TO 3 DISTRICT LOT 633 NEW WESTMINSTER LAND DISTRICT.	3,510.19
190-717-84-0000	LOT A BLOCK 9 PLAN VAP1329 DISTRICT LOT 633 NWD (EXPL PL 4700) OF LOTS 4 & 5.	1,188.28
190-717-92-0000	LOT B BLOCK 9 PLAN VAP1329 DISTRICT LOT 633 NWD OF LOT 5.	1,389.77
190-717-97-0000	LOT 31 & 32 BLOCK 1 TO 3 & 8 PLAN VAP1452 DISTRICT LOT 633 NEW WESTMINSTER LAND DISTRICT.	1,895.81

EXPLANATION**2025 Point Grey Village Business
Improvement Area Rate By-law**

Enactment of the attached by-law will impose a tax for 2025, on qualifying properties within the Point Grey Village Business Improvement Area. This is the second levying by-law for this fifth-term BIA.

Director of Legal Services
June 3, 2025

BY-LAW NO.

**A By-law to levy rates on qualifying real property
in the Point Grey Village Business Improvement Area**

PREAMBLE

Under section 456 of the *Vancouver Charter*, Council has designated an area of the City known as Point Grey Village, as a Business Improvement Area.

Council, by by-law, has established the maximum amount of money it will grant to an applicant for the planning and implementation of a business promotion scheme in the Point Grey Village Business Improvement Area.

Council has granted money to the Point Grey Village Business Association.

The *Vancouver Charter* empowers Council to recover such money by the levy and imposition of a tax rate on land and improvements within the Business Improvement Area that fall or would fall within Class 5 or 6 as described in section 459 of the *Vancouver Charter*, and as so interpreted by the British Columbia Assessment Authority.

THE COUNCIL OF THE CITY OF VANCOUVER, in public meeting, enacts as follows:

1. The citation for this by-law is the "Point Grey Village Business Improvement Area 2025 Rate By-law".
2. Council hereby imposes a tax of \$192,197.00 on the various properties described in Schedule A, attached to and forming part of this by-law, and levies each such property with that portion of the tax set opposite it in Schedule A, which tax will be in the real property tax roll for 2025, and will be payable to and collected by the Collector of Taxes in the same manner as other rates on such tax roll.
3. This by-law is to come into force and take effect on the date of its enactment.

ENACTED by Council this day of , 2025

Mayor

City Clerk

Schedule A
Point Grey Village BIA 2025 Levies

Folio	Legal Description	BIA Levy
655-022-06-0000	LOT B BLOCK 150 PLAN VAP13082 DISTRICT LOT 540 NWD OF LOTS 3 & 4.	5
670-022-09-0001	LOT 1 PLAN LMS2163 DISTRICT LOT 540 NEW WESTMINSTER UNDIV 844/33007 SHARE IN COM PROP THEREIN.	750.41
670-022-09-0002	LOT 2 PLAN LMS2163 DISTRICT LOT 540 NEW WESTMINSTER UNDIV 1379/33007 SHARE IN COM PROP THEREIN.	1,426.80
670-022-09-0003	LOT 3 PLAN LMS2163 DISTRICT LOT 540 NEW WESTMINSTER UNDIV 492/33007 SHARE IN COM PROP THEREIN.	551.47
670-022-09-0004	LOT 4 PLAN LMS2163 DISTRICT LOT 540 NEW WESTMINSTER UNDIV 2764/33007 SHARE IN COM PROP THEREIN.	2,698.15
670-022-14-0000	LOT B BLOCK 153 PLAN 20217 DISTRICT LOT 540 NWD OF LOT 1.	2,009.08
670-022-20-0000	LOT 6 BLOCK 153 PLAN VAP2958 DISTRICT LOT 540 NWD OF LOT 1.	2,756.44
670-022-26-0000	LOT C BLOCK 153 PLAN VAP23078 DISTRICT LOT 540 NWD OF LOT 1.	5,476.79
670-022-32-0000	LOT 9 BLOCK 153 PLAN VAP2958 DISTRICT LOT 540 NWD OF LOT 1.	2,048.59
670-022-34-0001	LOT 1 PLAN LMS4439 DISTRICT LOT 540 NEW WESTMINSTER UNDIV 117/2174 SHARE IN COMM PROP THEREIN.	1,255.62
670-022-34-0002	LOT 2 PLAN LMS4439 DISTRICT LOT 540 NEW WESTMINSTER UNDIV 82/2174 SHARE IN COMM PROP THEREIN.	937.32
670-022-34-0003	LOT 3 PLAN LMS4439 DISTRICT LOT 540 NEW WESTMINSTER UNDIV 79/2174 SHARE IN COMM PROP THEREIN.	908.63
670-022-34-0004	LOT 4 PLAN LMS4439 DISTRICT LOT 540 NEW WESTMINSTER UNDIV 80/2174 SHARE IN COMM PROP THEREIN.	816.11
670-022-44-0000	LOT 2 BLOCK 153 PLAN VAP2776 DISTRICT LOT 540 NWD AMD OF LOT 2.	1,269.50
670-022-50-0000	LOT 4 BLOCK 153 PLAN VAP2776 DISTRICT LOT 540 NWD OF LOT 2 LOT 3 BLOCK 153 PLAN VAP2776 DISTRICT LOT 540 NEW WESTMINSTER LAND DISTRICT OF LOT 2.	4,673.64
670-022-56-0000	LOT 5 BLOCK 153 PLAN VAP2776 DISTRICT LOT 540 NWD OF LOT 2.	2,048.59
670-022-68-0000	LOT 6 BLOCK 153 PLAN VAPVAP2776 DISTRICT LOT 540 NWD GROUP 1 OF LOT 2.	2,502.91
670-022-80-0000	LOT 8 BLOCK 153 PLAN VAP2776 DISTRICT LOT 540 NWD OF LOT 2 LOT 7 BLOCK 153 PLAN VAP2776 DISTRICT LOT 540 NEW WESTMINSTER LAND DISTRICT OF LOT 2.	4,936.42
670-022-85-0000	LOT 9 BLOCK 150 PLAN VAP1821 DISTRICT LOT 540 NWD OF LOT 3.	2,099.48
670-022-94-0000	LOT 10 BLOCK 153 PLAN VAP2776 DISTRICT LOT 540 NWD OF LOT 2 LOT 9 BLOCK 153 PLAN VAP2776 DISTRICT LOT 540 NEW	5,523.98

	WESTMINSTER LAND DISTRICT OF LOT 2.	
670-022-97-0000	LOT A BLOCK 150 PLAN VAP1821 DISTRICT LOT 540 NWD OF LOT 3.	8,659.79
670-024-07-0000	LOT 20 BLOCK 149 PLAN VAP3051 DISTRICT LOT 540 NWD OF LOT 4 LOT 19 BLOCK 149 PLAN 3051 DISTRICT LOT 540 NEW WESTMINSTER LAND DISTRICT OF LOT 4.	5,050.23
670-024-08-0000	LOT 2 BLOCK 154 PLAN VAP3409 DISTRICT LOT 540 NWD OF LOT 1 LOT 3 BLOCK 154 PLAN 3409 DISTRICT LOT 540 NEW WESTMINSTER LAND DISTRICT OF LOT 1 LOT 4 BLOCK 154 PLAN 3409 DISTRICT LOT 540 NEW WESTMINSTER LAND DISTRICT OF LOT 1 LOT 1 BLOCK 154 PLAN 3409 DISTRICT LOT 540 NEW WESTMINSTER LAND DISTRICT OF LOT 1.	10,724.11
670-024-22-0000	LOT 5 BLOCK 154 PLAN VAP3409 DISTRICT LOT 540 NWD OF LOT 1.	2,366.89
670-024-23-0016	LOT 16 PLAN BCS2116 DISTRICT LOT 540 NEW WESTMINSTER GROUP 1.	1,077.96
670-024-23-0017	LOT 17 PLAN BCS2116 DISTRICT LOT 540 NEW WESTMINSTER GROUP 1.	1,073.34
670-024-23-0018	LOT 18 PLAN BCS2116 DISTRICT LOT 540 NEW WESTMINSTER GROUP 1.	842.94
670-024-30-0000	LOT 6 BLOCK 154 PLAN VAP3409 DISTRICT LOT 540 NWD OF LOT 1.	2,302.12
670-024-33-0000	LOT 16 BLOCK 149 PLAN VAP3051 DISTRICT LOT 540 NWD OF LOT 4.	1,888.52
670-024-38-0000	LOT 7 BLOCK 154 PLAN VAP3409 DISTRICT LOT 540 NWD OF LOT 1 LOT 8 BLOCK 154 PLAN 3409 DISTRICT LOT 154 NEW WESTMINSTER LAND DISTRICT OF LOT 1 LOT 9 BLOCK 154 PLAN 3490 PART W 1/2 DISTRICT LOT 540 NEW WESTMINSTER LAND DISTRICT OF LOT 1.	5,123.52
670-024-43-0001	LOT 1 PLAN BCS2941 DISTRICT LOT 540 NWD GROUP 1 TOGETHER WITH AN INTEREST IN THE COMMON PROPERTY IN PROPORTION TO THE UNIT ENTITLEMENT OF THE STRATA LOT AS SHOWN ON FORM V.	1,159.39
670-024-43-0002	LOT 2 PLAN BCS2941 DISTRICT LOT 540 NWD GROUP 1 TOGETHER WITH AN INTEREST IN THE COMMON PROPERTY IN PROPORTION TO THE UNIT ENTITLEMENT OF THE STRATA LOT AS SHOWN ON FORM V.	1,349.07
670-024-45-0000	LOT 13 BLOCK 149 PLAN VAP3051 DISTRICT LOT 540 NWD OF LOT 4.	2,638.00
670-024-46-0000	LOT 9 BLOCK 154 PLAN VAP3409 DISTRICT LOT 540 NEW WESTMINSTER E HLF OF LOT 9 OF LOT 1 LOT 10 OF 1 BLOCK 154 PLAN 3409 DISTRICT LOT 540 NEW WESTMINSTER LAND DISTRICT.	2,789.75
670-024-51-0000	LOT 12 BLOCK 149 PLAN VAP3051 DISTRICT LOT 540 NWD OF LOT 4.	1,623.88
670-024-54-0000	LOT 5 BLOCK 154 PLAN VAP3171 DISTRICT LOT 540 NWD OF LOT 2.	5,806.20
670-024-57-0000	LOT 11 BLOCK 149 PLAN VAP3051 DISTRICT LOT 540 NWD OF LOT 4.	2,306.75

670-024-62-0000	LOT B BLOCK 154 PLAN VAP8254 DISTRICT LOT 540 NWD OF LOT 2 LOT A BLOCK 154 PLAN 8254 DISTRICT LOT 540 NEW WESTMINSTER LAND DISTRICT OF LOT 2.	3,104.35
670-024-63-0000	LOT 3 BLOCK 149 PLAN VAP5044 DISTRICT LOT 540 NWD SUBDIVISION 14.	2,691.67
670-024-69-0000	LOT 13 BLOCK 149 PLAN VAP5044 DISTRICT LOT 540 NWD OF LOT 3 LOT 12 BLOCK 149 PLAN 5044 DISTRICT LOT 540 NEW WESTMINSTER LAND DISTRICT OF LOT 3.	6,293.82
670-024-70-0000	LOT C BLOCK 154 PLAN VAP8254 DISTRICT LOT 540 NWD OF LOT 2.	1,674.78
670-024-75-0000	LOT 11 BLOCK 149 PLAN VAP5044 DISTRICT LOT 540 NWD OF LOT 3.	2,691.67
670-024-78-0000	LOT 3 BLOCK 154 PLAN VAP3129 DISTRICT LOT 540 NWD OF LOT 2.	5,481.42
670-024-81-0000	LOT 10 BLOCK 149 PLAN VAP5044 DISTRICT LOT 540 NWD OF LOT 3.	2,867.47
670-024-87-0000	LOT 9 BLOCK 149 PLAN VAP5044 DISTRICT LOT 540 NWD OF LOT 3.	2,168.88
670-024-88-0001	LOT 1 PLAN LMS4013 DISTRICT LOT 540 NEW WESTMINSTER UNDIV 1079/12905 SHARE IN COM PROP THEREIN.	1,174.19
670-024-88-0002	LOT 2 PLAN LMS4013 DISTRICT LOT 540 NEW WESTMINSTER UNDIV 789/12905 SHARE IN COM PROP THEREIN.	907.71
670-024-88-0003	LOT 3 PLAN LMS4013 DISTRICT LOT 540 NEW WESTMINSTER UNDIV 787/12905 SHARE IN COM PROP THEREIN.	906.78
670-024-94-0000	LOT 1 BLOCK 154 PLAN VAP3129 DISTRICT LOT 540 NWD OF LOT 2.	1,955.14
670-024-95-0000	LOT 8 BLOCK 149 PLAN VAP5044 DISTRICT LOT 540 NWD OF LOT 3.	3,867.71
670-026-06-0007	LOT 7 PLAN VAS526 DISTRICT LOT 540 NEW WESTMINSTER UNDIV 3856/8782 SHARE IN COM PROP THEREIN.	2,935.95
670-026-07-0000	LOT 20 BLOCK 148 PLAN VAP2974 DISTRICT LOT 540 NWD OF LOT 4 LOT 19 BLOCK 148 PLAN 2974 DISTRICT LOT 540 NEW WESTMINSTER LAND DISTRICT AMD OF LOT 4 (SEE 117276L).	2,514.94
670-026-14-0000	LOT 4 BLOCK 155 PLAN VAP3184 DISTRICT LOT 540 NWD OF LOT 1 LOT 3 BLOCK 155 PLAN 3184 DISTRICT LOT 540 NEW WESTMINSTER LAND DISTRICT OF LOT 1.	1,619.26
670-026-19-0012	LOT 12 PLAN BCS1563 DISTRICT LOT 540 NEW WESTMINSTER GROUP 1	1,231.56
670-026-19-0013	LOT 13 PLAN BCS1563 DISTRICT LOT 540 NEW WESTMINSTER GROUP 1.	914.19
670-026-22-0000	LOT 5 BLOCK 155 PLAN VAP3184 DISTRICT LOT 540 NWD OF LOT 1.	1,422.17
670-026-25-0001	LOT 1 PLAN BCS2958 DISTRICT LOT 540 NWD GROUP 1 TOGETHER WITH AN INTEREST IN THE COMMON PROPERTY IN PROPORTION TO THE UNIT ENTITLEMENT OF THE STRATA LOT AS SHOWN ON FORM V.	792.05
670-026-25-0002	LOT 2 PLAN BCS2958 DISTRICT LOT 540 NWD GROUP 1 TOGETHER WITH AN INTEREST IN THE COMMON PROPERTY IN PROPORTION TO	709.7

	THE UNIT ENTITLEMENT OF THE STRATA LOT AS SHOWN ON FORM V.	
670-026-25-0003	LOT 3 PLAN BCS2958 DISTRICT LOT 540 NWD GROUP 1 TOGETHER WITH AN INTEREST IN THE COMMON PROPERTY IN PROPORTION TO THE UNIT ENTITLEMENT OF THE STRATA LOT AS SHOWN ON FORM V.	996.54
670-026-30-0000	LOT 6 BLOCK 155 PLAN VAP3184 DISTRICT LOT 540 NWD AMD OF LOT 1.	1,383.31
670-026-31-0000	LOT 14 BLOCK 148 PLAN VAP2974 DISTRICT LOT 540 NWD OF LOT 4.	948.42
670-026-38-0000	LOT 7 BLOCK 155 PLAN VAP3184 DISTRICT LOT 540 NWD AMD OF LOT 1.	2,217.00
670-026-45-0033	LOT 33 BLOCK 148 PLAN BCS4338 DISTRICT LOT 540 NWD GROUP 1 TOGETHER WITH AN INTEREST IN THE COMMON PROPERTY IN PROPORTION TO THE UNIT ENTITLEMENT OF THE STRATA LOT AS SHOWN ON FORM V.	983.58
670-026-45-0034	LOT 34 BLOCK 148 PLAN BCS4338 DISTRICT LOT 540 NWD GROUP 1 TOGETHER WITH AN INTEREST IN THE COMMON PROPERTY IN PROPORTION TO THE UNIT ENTITLEMENT OF THE STRATA LOT AS SHOWN ON FORM V.	977.11
670-026-45-0035	LOT 35 BLOCK 148 PLAN BCS4338 DISTRICT LOT 540 NWD GROUP 1 TOGETHER WITH AN INTEREST IN THE COMMON PROPERTY IN PROPORTION TO THE UNIT ENTITLEMENT OF THE STRATA LOT AS SHOWN ON FORM V.	1,050.20
670-026-45-0036	LOT 36 BLOCK 148 PLAN BCS4338 DISTRICT LOT 540 NWD GROUP 1 TOGETHER WITH AN INTEREST IN THE COMMON PROPERTY IN PROPORTION TO THE UNIT ENTITLEMENT OF THE STRATA LOT AS SHOWN ON FORM V.	835.54
670-026-46-0000	LOT 8 BLOCK 155 PLAN VAP3184 DISTRICT LOT 540 NWD OF LOT 1.	2,331.73
670-026-58-0000	LOT A BLOCK 155 PLAN 21120 DISTRICT LOT 540 NWD OF LOT 1.	2,215.14
670-026-63-0000	LOT 10 BLOCK 148 PLAN VAP2595 DISTRICT LOT 540 NWD PART W 1/2 EXCEPT NORTH 10' NOW LANE OF LOT 3.	2,446.47
670-026-70-0000	LOT 2 BLOCK 155 PLAN VAP3140 DISTRICT LOT 540 NWD OF LOT 2 LOT 1 BLOCK 155 PLAN 3140 DISTRICT LOT 540 NEW WESTMINSTER LAND DISTRICT OF LOT 2.	5,946.84
670-026-71-0000	LOT 10 BLOCK 148 PLAN VAP2595 DISTRICT LOT 540 NWD PART E 1/2 EXCEPT NORTH 10' NOW LANE OF LOT 3.	1,931.08
670-026-79-0000	LOT 9 BLOCK 148 PLAN VAP2595 DISTRICT LOT 540 NWD EXC THE N 10' NOW LANE OF LOT 3.	1,709.94
670-026-85-0000	LOT B BLOCK 148 PLAN 19284 DISTRICT LOT 540 NWD OF LOT 3 EASEMENT/EXP PL LMP9186.	2,812.88
670-026-86-0000	LOT 6 BLOCK 155 PLAN VAP3140 DISTRICT LOT 540 NWD OF LOT 2 LOT 5 BLOCK 155 PLAN 3140 DISTRICT LOT 540 NEW WESTMINSTER LAND DISTRICT OF LOT 2.	1,843.18
670-026-94-0000	LOT 8 BLOCK 155 PLAN VAP3140 DISTRICT LOT 540 NWD OF LOT 2 LOT 9 BLOCK 155 PLAN 3140 DISTRICT LOT 540 NEW	8,605.20

	WESTMINSTER LAND DISTRICT OF LOT 2 LOT 10 BLOCK 155 PLAN 3140 DISTRICT LOT 540 NEW WESTMINSTER LAND DISTRICT OF LOT 2 LOT 7 BLOCK 155 PLAN 3140 DISTRICT LOT 540 NEW WESTMINSTER LAND DISTRICT OF LOT 2.	
670-026-99-0023	LOT 23 PLAN VAS1523 DISTRICT LOT 540 NEW WESTMINSTER UNDIV 78/1703 SHARE IN COM PROP THEREIN.	798.53
670-026-99-0024	LOT 24 PLAN VAS1523 DISTRICT LOT 540 NEW WESTMINSTER UNDIV 61/1703 SHARE IN COM PROP THEREIN.	650.02
670-026-99-0025	LOT 25 PLAN VAS1523 DISTRICT LOT 540 NEW WESTMINSTER UNDIV 236/1703 SHARE IN COM PROP THEREIN.	2,111.51

EXPLANATION**2025 Robson Street Business
Improvement Area Rate By-law**

Enactment of the attached by-law will impose a tax for 2025, on qualifying properties within the Robson Street Business Improvement Area. This is the third levying by-law for this seventh-term BIA.

Director of Legal Services
June 3, 2025

BY-LAW NO.

**A By-law to levy rates on qualifying real property
in the Robson Street Business Improvement Area**

PREAMBLE

Under section 456 of the *Vancouver Charter*, Council has designated an area of the City known as Robson Street, as a Business Improvement Area.

Council, by by-law, has established the maximum amount of money it will grant to an applicant for the planning and implementation of a business promotion scheme in the Robson Street Business Improvement Area.

Council has granted money to the Robson Street Business Association.

The *Vancouver Charter* empowers Council to recover such money by the levy and imposition of a tax rate on land and improvements within the Business Improvement Area that fall or would fall within Class 5 or 6 as described in section 459 of the *Vancouver Charter*, and as so interpreted by the British Columbia Assessment Authority.

THE COUNCIL OF THE CITY OF VANCOUVER, in public meeting, enacts as follows:

1. The citation for this by-law is the "Robson Street Business Improvement Area 2025 Rate By-law".
2. Council hereby imposes a tax of \$781,517.00 on the various properties described in Schedule A, attached to and forming part of this by-law, and levies each such property with that portion of the tax set opposite it in Schedule A, which tax will be in the real property tax roll for 2025, and will be payable to and collected by the Collector of Taxes in the same manner as other rates on such tax roll.
3. This by-law is to come into force and take effect on the date of its enactment.

ENACTED by Council this day of , 2025

Mayor

City Clerk

Schedule A
Robson Street BIA 2025 Levies

Folio	Legal Description	BIA Levy
120-601-97-0000	LOT B BLOCK 4 PLAN VAP92 DISTRICT LOT 185 NWD (REFERENCE PL 3171A) OF LOTS 19 & 20.	29,242.73
120-602-45-0000	LOT 1 BLOCK 5 PLAN VAP92 DISTRICT LOT 185 NWD PART S 1/2.	8,587.47
602-117-02-0074	LOT 74 PLAN VAS756 DISTRICT LOT 185 NEW WESTMINSTER UNDIV 13152/150538 SHARE IN COM PROP THEREIN.	1,365.41
602-117-02-0075	LOT 75 PLAN VAS756 DISTRICT LOT 185 NEW WESTMINSTER UNDIV 19408/150538 SHARE IN COM PROP THEREIN.	1,771.61
602-117-02-0076	LOT 76 PLAN VAS756 DISTRICT LOT 185 NEW WESTMINSTER UNDIV 9859/150538 SHARE IN COM PROP THEREIN.	1,021.60
602-117-02-0077	LOT 77 PLAN VAS756 DISTRICT LOT 185 NEW WESTMINSTER UNDIV 10273/150538 SHARE IN COM PROP THEREIN.	1,058.40
602-117-02-0078	LOT 78 PLAN VAS756 DISTRICT LOT 185 NEW WESTMINSTER UNDIV 32560/150538 SHARE IN COM PROP THEREIN.	2,393.60
602-117-02-0079	LOT 79 PLAN VAS756 DISTRICT LOT 185 NEW WESTMINSTER UNDIV 25166/150538 SHARE IN COM PROP THEREIN.	2,221.40
602-117-02-0080	LOT 80 PLAN VAS756 DISTRICT LOT 185 NEW WESTMINSTER UNDIV 17502/150538 SHARE IN COM PROP THEREIN.	1,505.73
602-117-02-0081	LOT 81 PLAN VAS756 DISTRICT LOT 185 NEW WESTMINSTER UNDIV 22618/150538 SHARE IN COM PROP THEREIN.	1,925.85
602-117-07-0000	LOT 40 BLOCK 31 PLAN VAP12879 DISTRICT LOT 185 NWD LOT G BLOCK 31 PLAN LMP12583 DISTRICT LOT 185 GROUP 1 NEW WESTMINSTER LAND DISTRICT EXC PTNS IN AIR SPACE PL LMP27631 & LMP30486.	25,387.59
602-117-36-0000	LOT 5 BLOCK 32 PLAN VAP92 DISTRICT LOT 185 NWD THE EAST 1/2 OF LOT 5.	4,608.25
602-117-46-0000	LOT 4 BLOCK 32 PLAN VAP92 DISTRICT LOT 185 NWD PART W 1/2.	2,359.27
602-117-58-0000	LOT 3 BLOCK 32 PLAN VAP92 SUBSIDY LOT 4 E HLF DISTRICT LOT 185 NEW WESTMINSTER LAND DISTRICT.	13,804.07
602-117-95-0000	LOT B BLOCK 31 PLAN VAP92 DISTRICT LOT 185 NWD (EXPL PL 10350).	58,943.02
602-117-98-0000	LOT 1 BLOCK 32 PLAN LMP17754 DISTRICT LOT 185 NWD	22,805.14
602-118-02-0001	LOT 1 PLAN BCS272 DISTRICT LOT 185 NEW WESTMINSTER UNDIV 60/1675 SHARE IN COM PROP THEREIN.	1,298.37
602-118-02-0002	LOT 2 PLAN BCS272 DISTRICT LOT 185 NEW WESTMINSTER UNDIV 58/1675 SHARE IN COM PROP THEREIN.	1,563.77
602-118-02-0003	LOT 3 PLAN BCS272 DISTRICT LOT 185 NEW WESTMINSTER UNDIV 322/1675 SHARE IN COM PROP THEREIN.	5,507.84
602-118-02-0004	LOT 4 PLAN BCS272 DISTRICT LOT 185 NEW WESTMINSTER UNDIV 216/1675 SHARE IN COM PROP THEREIN.	4,052.47
602-118-02-0005	STRATA LOT 5 PLAN BCS272 DISTRICT LOT 185 NWD GROUP 1 UNDIV 47/1675 SHARE IN COM PROP THEREIN TOGETHER WITH AN INTEREST IN THE COMMON PROPERTY IN PROPORTION TO THE	1,351.97

	UNIT ENTITLEMENT OF THE STRATA LOT AS SHOWN ON FORM V	
602-118-02-0006	LOT 6 PLAN BCS272 DISTRICT LOT 185 NEW WESTMINSTER UNDIV 62/1675 SHARE IN COM PROP THEREIN.	1,712.93
602-118-02-0007	LOT 7 PLAN BCS272 DISTRICT LOT 185 NEW WESTMINSTER UNDIV 63/1675 SHARE IN COM PROP THEREIN.	1,740.59
602-118-02-0008	LOT 8 PLAN BCS272 DISTRICT LOT 185 NEW WESTMINSTER UNDIV 66/1675 SHARE IN COM PROP THEREIN.	2,280.69
602-118-02-0009	STRATA LOT 9 PLAN BCS272 DISTRICT LOT 185 NWD GROUP 1 TOGETHER WITH AN INTEREST IN THE COMMON PROPERTY IN PROPORTION TO THE UNIT ENTITLEMENT OF THE STRATA LOT AS SHOWN ON FORM 1 OR V AS APPROPRIATE	2,890.93
602-118-02-0010	LOT 10 PLAN BCS272 DISTRICT LOT 185 NEW WESTMINSTER UNDIV 564/1675 SHARE IN COM PROP THEREIN.	2,378.23
602-118-03-0000	LOT C BLOCK 18 PLAN VAP19410 DISTRICT LOT 185 NEW WESTMINSTER EXCEPT PLAN 17987 EXPLAN PL LMP3350.	37,245.13
602-118-20-0000	LOT 8 BLOCK 19 PLAN VAP92 DISTRICT LOT 185 NWD PART W 1/2.	6,141.17
602-118-26-0000	LOT 8 BLOCK 19 PLAN VAP92 DISTRICT LOT 185 NWD PART E 1/2.	6,447.93
602-118-32-0000	LOT 7 E&W HLF BLOCK 19 PLAN VAP92 DISTRICT LOT 185 NEW WESTMINSTER LAND DISTRICT.	12,427.97
602-118-40-0000	LOT 6 BLOCK 19 PLAN VAP92 DISTRICT LOT 185 NWD PART W 1/2.	13,825.61
602-118-45-0000	LOT 27 BLOCK 18 PLAN VAP92 DISTRICT LOT 185 NEW WESTMINSTER PART E 1/2 EXCEPT S 7' NOW ROAD LOT 26 BLOCK 18 PLAN VAP92 DISTRICT LOT 185 NEW WESTMINSTER LAND DISTRICT EXCEPT S 7' - NOW ROAD.	24,353.58
602-118-50-0000	LOT 5 BLOCK 19 PLAN VAP92 DISTRICT LOT 185 NWD PART W 1/2.	6,063.62
602-118-56-0000	LOT 5 BLOCK 19 PLAN VAP92 DISTRICT LOT 185 NWD PART E 1/2.	7,242.40
602-118-62-0000	LOT F BLOCK 19 PLAN LMP39990 DISTRICT LOT 185 NWD GROUP 1.	6,743.48
602-118-65-0000	LOT E BLOCK 18 PLAN VAP20598 DISTRICT LOT 185 NWD	32,667.90
602-118-68-0000	LOT E BLOCK 19 PLAN LMP34264 DISTRICT LOT 185 NWD GROUP 1.	5,251.92
602-118-74-0000	LOT C BLOCK 19 PLAN 20513 DISTRICT LOT 185 NEW WESTMINSTER	4,993.42
602-118-77-0000	LOT G BLOCK 18 PLAN LMP6950 DISTRICT LOT 185 NEW WESTMINSTER	5,338.09
602-118-80-0000	LOT B BLOCK 19 PLAN VAP92 DISTRICT LOT 185 NWD OF LOT 3.	5,698.27
602-118-85-0000	BLOCK 18 PLAN VAP92 DISTRICT LOT 185 NEW WESTMINSTER LOT A OF 22 REFERENCE PLAN 1088.	3,840.49
602-118-86-0000	LOT 2 BLOCK 19 PLAN VAP92 DISTRICT LOT 185 NWD PART W 1/2 EXCEPT W 2 FT.	6,087.75
602-118-93-0000	LOT D BLOCK 18 PLAN 20321 DISTRICT LOT 185 NEW WESTMINSTER	20,203.74

602-118-94-0000	LOT B BLOCK 19 PLAN LMP15380 DISTRICT LOT 185 NEW WESTMINSTER	19,143.88
602-119-04-0000	LOT I BLOCK 5 PLAN LMP21184 DISTRICT LOT 185 NEW WESTMINSTER EX PL OF LEASEHOLD PTN GR AND 2ND FLR LMP31507.	84,498.63
602-119-05-0000	LOT 26 BLOCK 4 PLAN VAP92 DISTRICT LOT 185 NEW WESTMINSTER LOT 27 BLOCK 4 PLAN VAP92 DISTRICT LOT 185 NEW WESTMINSTER LAND DISTRICT.	24,429.41
602-119-25-0000	LOT 1 BLOCK 4 PLAN EPP89025 DISTRICT LOT 185 NWD BCAGROUP 1 EXCEPTPLAN	33,452.03
602-119-35-0000	LOT 1 BLOCK 4 PLAN EPP36833 DISTRICT LOT 185 NWD GROUP 1.	28,065.68
602-119-42-0000	LOT J BLOCK 5 PLAN LMP39196 DISTRICT LOT 185 NWD	10,088.51
602-119-50-0000	LOT 5 BLOCK 5 PLAN VAP92 DISTRICT LOT 185 NWD PART E 1/2.	10,021.30
602-119-57-0000	LOT E BLOCK 4 PLAN VAP17738 DISTRICT LOT 185 NEW WESTMINSTER EXCEPT PLAN 18257X 18258X.	88,366.70
602-119-60-0000	LOT 4 BLOCK 5 PLAN VAP92 DISTRICT LOT 185 NEW WESTMINSTER	21,635.85
602-119-70-0000	LOT 3 BLOCK 5 PLAN VAP92 DISTRICT LOT 185 NWD PART W 1/2.	6,541.85
602-119-80-0000	LOT H BLOCK 5 PLAN VAP20661 DISTRICT LOT 185 NEW WESTMINSTER LEASED PTN GR FLR LMP33260.	29,650.31
602-119-96-0000	LOT L BLOCK 5 PLAN LMP38287 DISTRICT LOT 185 NWD EX PL LMP41193 RE GR FLR.	17,271.45

EXPLANATION**2025 South Granville Business
Improvement Area Rate By-law**

Enactment of the attached by-law will impose a tax for 2025, on qualifying properties within the South Granville Business Improvement Area. This is the second levying by-law for this sixth-term BIA.

Director of Legal Services
June 3, 2025

A By-law to levy rates on qualifying real property in the South Granville Business Improvement Area

City Clerk

Schedule A

South Granville BIA 2025 Levies

Folio	Legal Description	BIA Levy
130-642-47-0000	LOT 12 BLOCK 270 PLAN VAP590 DISTRICT LOT 526 NEW WESTMINSTER	3,958.39
130-642-61-0000	LOT 13 BLOCK 270 PLAN VAP590 DISTRICT LOT 526 NEW WESTMINSTER	4,026.26
130-642-79-0000	LOT 15 BLOCK 270 PLAN VAP590 DISTRICT LOT 526 NEW WESTMINSTER LOT 14 BLOCK 270 PLAN VAP590 DISTRICT LOT 526 NEW WESTMINSTER LAND DISTRICT.	9,453.28
130-642-95-0000	LOT 16 BLOCK 270 PLAN VAP590 DISTRICT LOT 526 NEW WESTMINSTER	5,348.93
130-643-07-0001	STRATA LOT 1 BLOCK 290 PLAN EPS4804 DISTRICT LOT 526 GROUP 1 NEW WESTMINSTER LAND DISTRICT TOGETHER WITH AN INTEREST IN THE COMMON PROPERTY IN PROPORTION TO THE UNIT ENTITLEMENT OF THE STRATA LOT AS SHOWN ON FORM 1 OR V AS APPROPRIATE	2,024.24
130-643-07-0002	STRATA LOT 2 BLOCK 290 PLAN EPS4804 DISTRICT LOT 526 GROUP 1 NEW WESTMINSTER LAND DISTRICT TOGETHER WITH AN INTEREST IN THE COMMON PROPERTY IN PROPORTION TO THE UNIT ENTITLEMENT OF THE STRATA LOT AS SHOWN ON FORM 1 OR V AS APPROPRIATE	754.84
130-643-07-0003	STRATA LOT 3 BLOCK 290 PLAN EPS4804 DISTRICT LOT 526 GROUP 1 NEW WESTMINSTER LAND DISTRICT TOGETHER WITH AN INTEREST IN THE COMMON PROPERTY IN PROPORTION TO THE UNIT ENTITLEMENT OF THE STRATA LOT AS SHOWN ON FORM 1 OR V AS APPROPRIATE	944.05
130-643-17-0000	LOT 10 BLOCK 290 PLAN VAP590 DISTRICT LOT 526 NEW WESTMINSTER EXCEPT PLAN 17735.	4,016.45
130-643-31-0000	LOT 11 BLOCK 290 PLAN VAP590 DISTRICT LOT 526 NEW WESTMINSTER	4,016.45
130-643-45-0000	LOT 12 BLOCK 290 PLAN VAP590 DISTRICT LOT 526 NEW WESTMINSTER EXCEPT PLAN 17735.	4,016.45
130-643-59-0000	LOT 13 BLOCK 290 PLAN VAP590 DISTRICT LOT 526 NEW WESTMINSTER	4,016.45
130-643-75-0000	LOT F BLOCK 290 PLAN 18340 DISTRICT LOT 526 NEW WESTMINSTER	6,436.14
130-643-95-0000	LOT 16 BLOCK 290 PLAN VAP590 DISTRICT LOT 526 NEW WESTMINSTER	4,610.11
130-646-03-0000	LOT A BLOCK 310 PLAN EPP84978 DISTRICT LOT 526 NEW WESTMINSTER LAND DISTRICT	9,233.04
130-646-06-0000	LOT 1 BLOCK 311 PLAN VAP590 DISTRICT LOT 526 NEW WESTMINSTER	4,633.14
130-646-16-0000	LOT 2 BLOCK 311 PLAN VAP590 DISTRICT LOT 526 NEW WESTMINSTER EXP PLAN LMP45007(LEASE).	4,799.32
130-646-30-0000	LOT 3 BLOCK 311 PLAN VAP590 DISTRICT LOT 526 NEW WESTMINSTER	4,232.69

130-646-46-0000	LOT 4 BLOCK 311 PLAN VAP590 DISTRICT LOT 526 NEW WESTMINSTER	4,232.69
130-646-66-0000	LOT 6 BLOCK 311 PLAN VAP590 DISTRICT LOT 526 NEW WESTMINSTER LOT 5 BLOCK 311 PLAN VAP590 DISTRICT LOT 526 NEW WESTMINSTER LAND DISTRICT.	9,959.04
130-646-95-0000	LOT 14 BLOCK 310 PLAN VAP590 DISTRICT LOT 526 NWD GROUP 1 LOT 15 BLOCK 310 PLAN VAP590 DISTRICT LOT 526 GROUP 1 NEW WESTMINSTER LAND DISTRICT LOT 16 BLOCK 310 PLAN VAP590 DISTRICT LOT 526 GROUP 1 NEW WESTMINSTER LAND DISTRICT.	15,732.65
130-646-96-0000	LOT 8 BLOCK 311 PLAN VAP590 DISTRICT LOT 526 NEW WESTMINSTER LOT 7 BLOCK 311 PLAN VAP590 DISTRICT LOT 526 NEW WESTMINSTER LAND DISTRICT.	11,720.00
130-648-01-0000	LOT C BLOCK 330 PLAN LMP14426 DISTRICT LOT 526 NEW WESTMINSTER	9,646.20
130-648-04-0000	LOT 1 BLOCK 331 PLAN VAP590 DISTRICT LOT 526 NWD GROUP 1.	3,713.12
130-648-14-0000	LOT 2 BLOCK 331 PLAN VAP590 DISTRICT LOT 526 NEW WESTMINSTER	1,762.95
130-648-30-0000	LOT 3 BLOCK 331 PLAN VAP590 DISTRICT LOT 526 NEW WESTMINSTER LOT 4 BLOCK 331 PLAN VAP590 DISTRICT LOT 526.	4,710.22
130-648-37-0000	LOT 13 BLOCK 330 PLAN VAP590 DISTRICT LOT 526 NEW WESTMINSTER LOT 12 S 15FT BLOCK 330 PLAN VAP590 SUBSIDY LOT 12 S 15FT DISTRICT LOT 526 NEW WESTMINSTER LAND DISTRICT.	4,476.96
130-648-44-0000	LOT 5 BLOCK 331 PLAN VAP590 DISTRICT LOT 526 NWD GROUP 1.	903
130-648-57-0000	LOT 14 BLOCK 330 PLAN VAP590 DISTRICT LOT 526 NWD GROUP 1.	3,525.61
130-648-67-0000	LOT 15 BLOCK 330 PLAN VAP590 DISTRICT LOT 526 NWD GROUP 1.	3,525.61
130-650-01-0000	LOT 2 BLOCK 350 PLAN LMP33768 DISTRICT LOT 526 NEW WESTMINSTER EXCEPT PLAN LMP33769.	95,578.99
130-650-34-0000	LOT 3 BLOCK 351 PLAN VAP590 DISTRICT LOT 526 NWD TO LOT 5.	12,720.81
130-650-54-0000	LOT 6 BLOCK 351 PLAN VAP991 DISTRICT LOT 526 NEW WESTMINSTER	4,653.16
130-650-78-0001	LOT 1 PLAN VAS1951 DISTRICT LOT 526 NEW WESTMINSTER UNDIV 2303/9657 SHARE IN COM PROP THEREIN EX PLAN LMP43204.	4,097.54
130-650-78-0002	LOT 2 PLAN VAS1951 DISTRICT LOT 526 NEW WESTMINSTER UNDIV 3364/9657 SHARE IN COM PROP THEREIN.	5,694.31
130-650-94-0000	LOT 9 BLOCK 351 PLAN VAP991 DISTRICT LOT 526 NEW WESTMINSTER LOT 10 BLOCK 351 PLAN VAP991 DISTRICT LOT 526 NEW WESTMINSTER LAND DISTRICT.	15,023.66
130-654-07-0000	LOT E BLOCK 370 PLAN 13928 DISTRICT LOT 526 NEW WESTMINSTER	22,850.34
130-654-08-0000	LOT A BLOCK 371 PLAN VAP991 DISTRICT LOT 526 NEW WESTMINSTER	51,795.44
130-654-35-0000	LOT 12 BLOCK 370 PLAN VAP991 DISTRICT LOT 526 NEW WESTMINSTER	5,544.15

130-654-45-0000	LOT 13 BLOCK 370 PLAN VAP991 DISTRICT LOT 526 NEW WESTMINSTER	5,242.81
130-654-55-0000	LOT 14 BLOCK 370 PLAN VAPVAP991 DISTRICT LOT 526 NWD GROUP 1.	5,569.18
130-654-65-0000	LOT 15 BLOCK 370 PLAN VAP991 DISTRICT LOT 526 NEW WESTMINSTER	4,411.89
130-654-75-0000	LOT 16 BLOCK 370 PLAN VAP991 DISTRICT LOT 526 NEW WESTMINSTER	5,296.87
130-654-95-0000	LOT 18 BLOCK 370 PLAN VAP991 DISTRICT LOT 526 NEW WESTMINSTER LOT 17 BLOCK 370 PLAN VAP991 DISTRICT LOT 526 NEW WESTMINSTER LAND DISTRICT.	16,178.94
130-664-04-0000	LOT 2 BLOCK 391 PLAN VAP991 DISTRICT LOT 526 NEW WESTMINSTER LOT 1 BLOCK 391 PLAN VAP991 DISTRICT LOT 526 NEW WESTMINSTER LAND DISTRICT EXCEPT PLAN 19423.	8,167.76
130-664-07-0000	LOT 10 BLOCK 390 PLAN VAP991 DISTRICT LOT 526 NEW WESTMINSTER LOT 9 BLOCK 390 PLAN VAP991 DISTRICT LOT 526 NEW WESTMINSTER LAND DISTRICT.	9,229.23
130-664-27-0000	LOT 11 BLOCK 390 PLAN VAP991 DISTRICT LOT 526 NEW WESTMINSTER	4,790.31
130-664-34-0000	LOT E BLOCK 391 PLAN 41404 DISTRICT LOT 526 NEW WESTMINSTER	5,844.48
130-664-37-0000	LOT 12 BLOCK 390 PLAN VAP991 DISTRICT LOT 526 NEW WESTMINSTER	4,314.78
130-664-47-0000	LOT 13 BLOCK 390 PLAN VAP991 DISTRICT LOT 526 NWD GROUP 1.	4,813.34
130-664-54-0000	LOT 6 BLOCK 391 PLAN VAP991 DISTRICT LOT 526 NEW WESTMINSTER	3,887.31
130-664-61-0000	LOT 15 BLOCK 390 PLAN VAP991 DISTRICT LOT 526 NEW WESTMINSTER LOT 14 BLOCK 390 PLAN VAP991 DISTRICT LOT 526 NEW WESTMINSTER LAND DISTRICT.	12,464.82
130-664-64-0000	LOT 7 BLOCK 391 PLAN VAP991 DISTRICT LOT 526 NWD GROUP 1.	5,201.77
130-664-74-0000	LOT 8 BLOCK 391 PLAN VAP991 DISTRICT LOT 526 NEW WESTMINSTER	3,890.51
130-664-77-0000	LOT 16 BLOCK 390 PLAN VAP991 DISTRICT LOT 526 NEW WESTMINSTER	3,421.79
130-664-94-0000	LOT 10 BLOCK 391 PLAN VAP991 DISTRICT LOT 526 NEW WESTMINSTER LOT 9 BLOCK 391 PLAN VAP991 DISTRICT LOT 526 NEW WESTMINSTER LAND DISTRICT.	8,626.57
130-664-97-0000	LOT 18 BLOCK 390 PLAN VAP991 DISTRICT LOT 526 NWD LOT 17 BLOCK 390 PLAN VAP991 DISTRICT LOT 526 NEW WESTMINSTER LAND DISTRICT.	6,948.71
130-670-06-0000	LOT 2 BLOCK 411 PLAN VAP1276 DISTRICT LOT 526 NEW WESTMINSTER LOT 1 BLOCK 411 PLAN VAP1276 DISTRICT LOT 526 NEW WESTMINSTER LAND DISTRICT.	8,735.69
130-670-09-0000	LOT A BLOCK 410 PLAN LMP982 DISTRICT LOT 526 NEW WESTMINSTER	14,438.91
130-670-26-0000	LOT 3 BLOCK 411 PLAN VAP1276 DISTRICT LOT 526 NEW WESTMINSTER	3,887.31
130-670-35-0000	LOT 12 BLOCK 410 PLAN VAP1949 DISTRICT LOT 526 NEW WESTMINSTER	5,320.90

130-670-36-0000	LOT 4 BLOCK 411 PLAN VAP1276 DISTRICT LOT 526 NEW WESTMINSTER	2,293.54
130-670-45-0000	LOT 13 BLOCK 410 PLAN VAP1949 DISTRICT LOT 526 NEW WESTMINSTER	4,459.95
130-670-46-0000	LOT 5 BLOCK 411 PLAN VAP1276 DISTRICT LOT 526 NEW WESTMINSTER	3,887.31
130-670-55-0000	LOT 14 BLOCK 410 PLAN VAP1949 DISTRICT LOT 526 NEW WESTMINSTER	4,010.45
130-670-56-0000	LOT 6 BLOCK 411 PLAN VAP1276 DISTRICT LOT 526 NEW WESTMINSTER	3,926.55
130-670-66-0000	LOT 7 BLOCK 411 PLAN VAP1276 DISTRICT LOT 526 NEW WESTMINSTER	3,887.31
130-670-67-0000	LOT 15 BLOCK 410 PLAN VAP1949 DISTRICT LOT 526 NWD GROUP 1 LOT 16 BLOCK 410 PLAN VAP1949 DISTRICT LOT 526 GROUP 1 NEW WESTMINSTER LAND DISTRICT.	7,779.03
130-670-85-0000	LOT 17 BLOCK 410 PLAN VAP1949 DISTRICT LOT 526 NWD	4,763.28
130-670-95-0000	LOT 18 BLOCK 410 PLAN VAP1949 DISTRICT LOT 526 NEW WESTMINSTER	4,173.63
130-670-96-0000	LOT D BLOCK 411 PLAN VAP19758 DISTRICT LOT 526 NEW WESTMINSTER SS4.	18,002.96
130-683-04-0000	LOT G BLOCK 431 PLAN LMP45753 DISTRICT LOT 526 NEW WESTMINSTER	13,039.46
130-683-07-0000	LOT 9 BLOCK 430 PLAN VAP1949 DISTRICT LOT 526 NWD LOT 10 BLOCK 430 PLAN VAP1949 DISTRICT LOT 526 NEW WESTMINSTER LAND DISTRICT.	8,089.97
130-683-27-0000	LOT 11 BLOCK 430 PLAN VAP1949 DISTRICT LOT 526 NWD	4,921.46
130-683-30-0000	LOT F BLOCK 431 PLAN LMP44327 DISTRICT LOT 526 NEW WESTMINSTER	16,723.55
130-683-43-0000	LOT A PLAN EPP672 DISTRICT LOT 526 NWD GROUP 1.	8,691.64
130-683-44-0000	LOT 5 BLOCK 431 PLAN VAP1276 DISTRICT LOT 526 NEW WESTMINSTER	4,985.53
130-683-54-0000	LOT 6 BLOCK 431 PLAN VAP1276 DISTRICT LOT 526 NEW WESTMINSTER	3,886.31
130-683-61-0000	LOT 15 BLOCK 430 PLAN VAP1949 DISTRICT LOT 526 NEW WESTMINSTER LOT 14 BLOCK 430 PLAN VAP1949 DISTRICT LOT 526 NEW WESTMINSTER LAND DISTRICT.	9,852.93
130-683-70-0000	LOT 7 BLOCK 431 PLAN VAP1276 DISTRICT LOT 526 NWD LOT 8 BLOCK 431 PLAN VAP1276 DISTRICT LOT 526 NEW WESTMINSTER LAND DISTRICT.	7,778.73
130-683-77-0000	LOT 16 BLOCK 430 PLAN VAP1949 DISTRICT LOT 526 NEW WESTMINSTER	4,099.55
130-683-94-0000	LOT 10 BLOCK 431 PLAN VAP1276 DISTRICT LOT 526 NEW WESTMINSTER LOT 9 BLOCK 431 PLAN VAP1276 DISTRICT LOT 526 NEW WESTMINSTER LAND DISTRICT.	8,166.56
130-683-97-0000	LOT 18 BLOCK 430 PLAN VAP1949 DISTRICT LOT 526 NEW WESTMINSTER LOT 17 BLOCK 430 PLAN VAP1949 DISTRICT LOT 526 NEW WESTMINSTER LAND DISTRICT.	11,655.93

130-686-04-0000	LOT 2 BLOCK 451 PLAN VAP1276 DISTRICT LOT 526 NEW WESTMINSTER LOT 1 BLOCK 451 PLAN VAP1276 DISTRICT LOT 526 NEW WESTMINSTER LAND DISTRICT.	8,258.16
130-686-05-0000	LOT 10 BLOCK 450 PLAN VAP1949 DISTRICT LOT 526 NEW WESTMINSTER LOT 9 BLOCK 450 PLAN VAP1949 DISTRICT LOT 526 NEW WESTMINSTER LAND DISTRICT.	6,198.87
130-686-25-0000	LOT 11 BLOCK 450 PLAN VAP1949 DISTRICT LOT 526 NEW WESTMINSTER	3,963.50
130-686-30-0000	LOT 3 BLOCK 451 PLAN VAP1276 DISTRICT LOT 526 NWD PID LOT 4 BLOCK 451 PLAN VAP1276 DISTRICT LOT 526 NEW WESTMINSTER LAND DISTRICT.	7,774.72
130-686-35-0000	LOT 12 BLOCK 450 PLAN VAP1949 DISTRICT LOT 526 NEW WESTMINSTER	3,887.31
130-686-44-0000	LOT 5 BLOCK 451 PLAN VAP1276 DISTRICT LOT 526 NWD AMD (SEE 79397K).	4,435.92
130-686-45-0000	LOT 13 BLOCK 450 PLAN VAP1949 DISTRICT LOT 526 NEW WESTMINSTER	4,699.21
130-686-65-0000	LOT 14 BLOCK 450 PLAN VAP1949 DISTRICT LOT 526 NWD LOT 15 BLOCK 450 PLAN VAP1949 DISTRICT LOT 526 LOT 16 BLOCK 450 PLAN VAP1949 DISTRICT LOT 526.	13,784.39
130-686-95-0000	LOT 18 BLOCK 450 PLAN VAP1949 DISTRICT LOT 526 NEW WESTMINSTER LOT 17 BLOCK 450 PLAN VAP1949 DISTRICT LOT 526 NEW WESTMINSTER LAND DISTRICT.	8,182.17
130-686-98-0000	BLOCK 451 PLAN BCP8982 DISTRICT LOT 526 NWD PARCEL C GROUP 1 EXCEPT PLAN BCP23566.	14,076.61
130-688-07-0000	LOT 9 BLOCK 470 PLAN VAP3557 DISTRICT LOT 526 NEW WESTMINSTER	4,081.53
130-688-17-0000	LOT 10 BLOCK 470 PLAN VAP3557 DISTRICT LOT 526 NWD AMD.	3,911.34
130-688-27-0000	LOT 11 BLOCK 470 PLAN VAP3557 DISTRICT LOT 526 NWD AMD (SEE 204177L)	3,863.28
130-688-37-0000	LOT 12 BLOCK 470 PLAN VAP3557 DISTRICT LOT 526 NEW WESTMINSTER	3,887.31
130-688-47-0000	LOT 13 BLOCK 470 PLAN VAP3557 DISTRICT LOT 526 NWD GROUP 1.	3,887.31
130-688-57-0000	LOT 14 BLOCK 470 PLAN VAP3557 DISTRICT LOT 526 NEW WESTMINSTER EX PLAN 14595.	4,618.12
130-688-97-0000	LOT 16 BLOCK 470 PLAN VAP3557 DISTRICT LOT 526 NEW WESTMINSTER LOT 17 BLOCK 470 PLAN VAP3557 DISTRICT LOT 526 NEW WESTMINSTER LAND DISTRICT LOT 18 BLOCK 470 PLAN VAP3557 DISTRICT LOT 526 LOT 15 BLOCK 470 PLAN VAP3557 DISTRICT LOT 526 NEW WESTMINSTER LAND DISTRICT.	19,359.47
643-130-08-0001	LOT 1 PLAN BCS1127 DISTRICT LOT 526 NEW WESTMINSTER GROUP 1.	1,332.48
643-130-08-0002	LOT 2 PLAN BCS1127 DISTRICT LOT 526 NEW WESTMINSTER GROUP 1.	1,628.81
643-130-08-0055	LOT 55 PLAN BCS1127 DISTRICT LOT 526 NEW WESTMINSTER GROUP 1.	677.75
643-130-08-0056	LOT 56 PLAN BCS1127 DISTRICT LOT 526 NEW WESTMINSTER GROUP 1.	626.19

643-130-08-0057	LOT 57 PLAN BCS1127 DISTRICT LOT 526 NEW WESTMINSTER GROUP 1.	628.6
643-130-08-0058	LOT 58 PLAN BCS1127 DISTRICT LOT 526 NEW WESTMINSTER GROUP 1.	710.79
643-130-99-0212	STRATA LOT 212 PLAN LMS4091 DISTRICT LOT 526 NWD GROUP 1 UNDIV 1731/248613 SHARE IN COM PROP THEREIN TOGETHER WITH AN INTEREST IN THE COMMON PROPERTY IN PROPORTION TO THE UNIT ENTITLEMENT OF THE STRATA LOT AS SHOWN ON FORM 1 OR V AS APPROPRIATE	2,016.24
643-130-99-0213	STRATA LOT 213 PLAN LMS4091 DISTRICT LOT 526 NWD GROUP 1 UNDIV 1286/248613 SHARE IN COM PROP THEREIN TOGETHER WITH AN INTEREST IN THE COMMON PROPERTY IN PROPORTION TO THE UNIT ENTITLEMENT OF THE STRATA LOT AS SHOWN ON FORM 1 OR V AS APPROPRIATE	1,613.79
643-130-99-0214	STRATA LOT 214 PLAN LMS4091 DISTRICT LOT 526 NWD UNDIV 674/248613 SHARE IN COM PROP THEREIN TOGETHER WITH AN INTEREST IN THE COMMON PROPERTY IN PROPORTION TO THE UNIT ENTITLEMENT OF THE STRATA LOT AS SHOWN ON FORM 1 OR V AS APPROPRIATE & STRATA LOT 215 PLAN LMS4091 DISTRICT LOT 526 NWD UNDIV 1224/248613 SHARE IN COM PROP THEREIN TOGETHER WITH AN INTEREST IN THE COMMON PROPERTY IN PROPORTION TO THE UNIT ENTITLEMENT OF THE STRATA LOT AS SHOWN ON FORM 1 OR V AS APPROPRIATE	1,770.96
650-124-04-4000	LOT 1 BLOCK 350 PLAN LMP33768 DISTRICT LOT 526 NWD GROUP 1 EX PL LMP33769.	11,092.30
650-124-95-0000	LOT 17 BLOCK 330 PLAN VAP590 DISTRICT LOT 526 NEW WESTMINSTER LOT 18 BLOCK 330 PLAN VAP590 DISTRICT LOT 526 NEW WESTMINSTER LAND DISTRICT LOT 16 BLOCK 330 PLAN VAP590 DISTRICT LOT 526 NEW WESTMINSTER LAND DISTRICT.	13,473.94
650-130-04-0000	LOT 2 BLOCK 351 PLAN VAP590 DISTRICT LOT 526 NWD GROUP 1 LOT 1 BLOCK 351 PLAN VAP590 DISTRICT LOT 526 NEW WESTMINSTER LAND DISTRICT.	10,499.64
650-130-23-0000	LOT 1 BLOCK 331 PLAN EPP98876 DISTRICT LOT 526 NWD GROUP 1	50,566.07

EXPLANATION**2025 Strathcona Business
Improvement Area Rate By-law**

Enactment of the attached by-law will impose a tax for 2025, on qualifying properties within the Strathcona Business Improvement Area. This is the second levying by-law for this fifth-term BIA.

Director of Legal Services
June 3, 2025

BY-LAW NO.

**A By-law to levy rates on qualifying real property
in the Strathcona Business Improvement Area**

PREAMBLE

Under section 456 of the *Vancouver Charter*, Council has designated an area of the City known as Strathcona, as a Business Improvement Area.

Council, by by-law, has established the maximum amount of money it will grant to an applicant for the planning and implementation of a business promotion scheme in the Strathcona Business Improvement Area.

Council has granted money to the Strathcona Business Improvement Association.

The *Vancouver Charter* empowers Council to recover such money by the levy and imposition of a tax rate on land and improvements within the Business Improvement Area that fall or would fall within Class 5 or 6 as described in section 459 of the *Vancouver Charter*, and as so interpreted by the British Columbia Assessment Authority.

THE COUNCIL OF THE CITY OF VANCOUVER, in public meeting, enacts as follows:

1. The citation for this by-law is the "Strathcona Business Improvement Area 2025 Rate By-law".
2. Council hereby imposes a tax of \$1,071,679.00 on the various properties described in Schedule A, attached to and forming part of this by-law, and levies each such property with that portion of the tax set opposite it in Schedule A, which tax will be in the real property tax roll for 2025, and will be payable to and collected by the Collector of Taxes in the same manner as other rates on such tax roll.
3. This by-law is to come into force and take effect on the date of its enactment.

ENACTED by Council this day of , 2025

Mayor

City Clerk

Schedule A
Strathcona BIA 2025 Levies

Folio	Legal Description	BIA Levy
192-579-26-0000	LOT B BLOCK 40 PLAN VAP196 DISTRICT LOT 196 NWD (SEE 52650I) OF LOTS 40 TO 42 & LOT A BLOCK 40 PLAN VAP196 DISTRICT LOT 196 NWD (SEE 52650I) OF LOTS 40 TO 42	1,290.00
194-578-05-0000	LOT 19 BLOCK 39 PLAN VAP196 DISTRICT LOT 196 NWD LOT 20 BLOCK 39 PLAN VAP196 DISTRICT LOT 196 NEW WESTMINSTER LAND DISTRICT LOT 21 BLOCK 39 PLAN VAP196 DISTRICT LOT 196 NEW WESTMINSTER LAND DISTRICT LOT 18 BLOCK 39 PLAN VAP196 DISTRICT LOT 196 NEW WESTMINSTER LAND DISTRICT.	4,822.30
194-589-05-0000	LOT 16 BLOCK 56 PLAN VAP196 DISTRICT LOT 196 NWD AMENDED (REF PL 3165) LOT 17 BLOCK 56 PLAN VAP196 DISTRICT LOT 196 NEW WESTMINSTER LAND DISTRICT LOT 18 BLOCK 56 PLAN VAP196 DISTRICT LOT 196 NEW WESTMINSTER LAND DISTRICT.	1,742.40
196-578-08-0000	PLAN VAP2640 NEW WESTMINSTER LAND DISTRICT LOTS F G & H OF 1 TO 13 BLK 37 DL 196.	2,709.76
198-579-02-0000	LOT 1 BLOCK 43 PLAN VAP196 DISTRICT LOT 196 NEW WESTMINSTER	872.36
212-580-96-0000	LOT A BLOCK 50 PLAN VAPVAP14042 DISTRICT LOT 181 NWD GROUP 1.	4,689.22
215-580-98-0000	LOT 1 BLOCK 49 PLAN VAP14947 DISTRICT LOT 181 NWD & BLK 50.	8,322.04
218-592-06-0000	LOT A BLOCK 120 PLAN VAP11715 DISTRICT LOT 181 NWD	4,387.97
218-592-24-0000	LOT B BLOCK 120 PLAN VAP11715 DISTRICT LOT 181 NEW WESTMINSTER	5,434.40
218-592-44-0000	LOT 1 BLOCK 120 PLAN VAP11971 DISTRICT LOT 181 NEW WESTMINSTER	5,733.18
218-592-54-0000	LOT 2 BLOCK 120 PLAN VAP11971 DISTRICT LOT 181 NEW WESTMINSTER	7,042.00
218-592-96-0000	LOT 4 BLOCK 120 PLAN 13907 DISTRICT LOT 181 NEW WESTMINSTER	11,901.96
222-589-48-0000	LOT 11 BLOCK L PLAN VAPVAP13643 DISTRICT LOT 182 NWD GROUP 1.	2,153.09
222-596-35-0000	LOT A BLOCK 96 PLAN VAP196 DISTRICT LOT 181 NWD EXCEPT THE SOUTH 54 FEET.	1,412.80
226-588-55-0000	LOT 10 BLOCK L PLAN VAP13634 DISTRICT LOT 182 NEW WESTMINSTER EX PLAN 13217.	12,616.18
226-596-04-0000	LOT 1 BLOCK A PLAN VAP176 DISTRICT LOT 182 NWD PART N 1/2 OF LOT 19.	249.08
230-580-96-0000	PLAN 12046 NEW WESTMINSTER LAND DISTRICT A & B OF 15 & 16 BLK 5 OF B DL 182 PLN 1089 AND LOT 1 BLK 5 DL 182.	4,456.66
230-590-20-0000	LOT 1 BLOCK 11 PLAN VAP186 DISTRICT LOT 182 NWD EXC (A) THE N 82 FT & (B)PORTIONS IN PL 4157 & OF BLK B.	589.68
230-590-	LOT 1 BLOCK 11 PLAN EPP92760 DISTRICT LOT 182 NWD GROUP 1	6,046.84

98-0000		
230-592-06-0000	LOT A BLOCK 12 PLAN VAP186 DISTRICT LOT 182 NWD (EXP 3038) OF BLK B.	15,551.55
230-594-06-0000	PLAN VAP1087 NEW WESTMINSTER LAND DISTRICT LOT A TO D OF 1 & 2 & 13 & 14 & LOT A OF 3 & 4 OF 17 BLK B DL 182 PLN 1087.	4,913.82
230-594-36-0000	LOT F BLOCK 17 PLAN VAP1087 DISTRICT LOT 182 NWD (SEE 167500L) OF LOTS 1 2 13 & 14 OF BLK B.	1,727.92
230-594-42-0000	LOT G BLOCK 17 PLAN VAP1087 DISTRICT LOT 182 NWD EXCEPT PLAN 4157 OF LOTS 1 2 13 & 14 OF BLK B.	1,038.60
230-594-96-0000	LOT H BLOCK 17 PLAN VAP1087 DISTRICT LOT 182 NWD EXC W 7 FT NOW RD OF LOTS 1 2 13 & 14 OF BLK B.	1,082.05
230-596-06-0000	LOT A BLOCK 18 PLAN VAP1095 DISTRICT LOT 182 NWD EXC PRT IN PL 4157 OF LOTS 1 & 2 OF BLK B.	1,145.77
230-596-20-0000	PLAN VAP1095 NEW WESTMINSTER LAND DISTRICT LOT B&C OF 1&2 OF 18 BLK B DL 182 PLN 1095.	2,021.60
230-596-24-0000	LOT D BLOCK 18 PLAN VAP1095 DISTRICT LOT 182 NWD EXC W 7 FT NOW ROAD OF LOTS 1 & 2 OF BLK B.	1,042.08
230-596-96-0000	LOT F TO H & M BLOCK 18 OF B PLAN 7882 & 22984 DISTRICT LOT 182 NEW WESTMINSTER LAND DISTRICT EXPL PLAN 20329.	4,639.60
230-598-05-0000	LOT B BLOCK A PLAN VAP8245 DISTRICT LOT 182 NWD EXCEPT THAT PART IN REF PL 11061 OF LOT 22.	27,938.63
230-598-06-0000	LOT 1 BLOCK 23 PLAN 13744 DISTRICT LOT 182 NEW WESTMINSTER	17,217.20
578-192-27-0000	LOT 3 BLOCK 39A PLAN VAP4600 DISTRICT LOT 196 NWD	5,403.87
578-192-39-0000	LOT D BLOCK 39A PLAN VAP4600 DISTRICT LOT 196 NEW WESTMINSTER	5,960.54
578-192-45-0000	LOT E BLOCK 39A PLAN VAP4600 DISTRICT LOT 196 NEW WESTMINSTER	7,919.58
578-192-49-0000	LOT F BLOCK 39A PLAN VAP4600 DISTRICT LOT 196 NEW WESTMINSTER	8,371.40
578-192-53-0001	STRATA LOT 1 PLAN EPS6561 DISTRICT LOT 196 NWD GROUP 1 TOGETHER WITH AN INTEREST IN THE COMMON PROPERTY IN PROPORTION TO THE UNIT ENTITLEMENT OF THE STRATA LOT AS SHOWN ON FORM V	2,342.51
578-192-53-0002	STRATA LOT 2 PLAN EPS6561 DISTRICT LOT 196 NWD GROUP 1 TOGETHER WITH AN INTEREST IN THE COMMON PROPERTY IN PROPORTION TO THE UNIT ENTITLEMENT OF THE STRATA LOT AS SHOWN ON FORM V	1,587.74
578-192-53-0003	STRATA LOT 3 PLAN EPS6561 DISTRICT LOT 196 NWD GROUP 1 TOGETHER WITH AN INTEREST IN THE COMMON PROPERTY IN PROPORTION TO THE UNIT ENTITLEMENT OF THE STRATA LOT AS SHOWN ON FORM V	1,613.23
578-192-53-0004	STRATA LOT 4 PLAN EPS6561 DISTRICT LOT 196 NWD GROUP 1 TOGETHER WITH AN INTEREST IN THE COMMON PROPERTY IN PROPORTION TO THE UNIT ENTITLEMENT OF THE STRATA LOT AS SHOWN ON FORM V	1,501.43
578-192-	STRATA LOT 5 PLAN EPS6561 DISTRICT LOT 196 NWD GROUP 1	1,657.83

53-0005	TOGETHER WITH AN INTEREST IN THE COMMON PROPERTY IN PROPORTION TO THE UNIT ENTITLEMENT OF THE STRATA LOT AS SHOWN ON FORM V	
578-192-53-0006	STRATA LOT 6 PLAN EPS6561 DISTRICT LOT 196 NWD GROUP 1 TOGETHER WITH AN INTEREST IN THE COMMON PROPERTY IN PROPORTION TO THE UNIT ENTITLEMENT OF THE STRATA LOT AS SHOWN ON FORM V	1,680.42
578-192-56-0000	LOT 17 BLOCK 39 PLAN VAP196 DISTRICT LOT 196 NWD LOT 16 BLOCK 39 PLAN VAP196 DISTRICT LOT 196 NEW WESTMINSTER LAND DISTRICT.	1,471.89
578-192-65-0000	LOT 3 BLOCK 39A PLAN VAP7824 DISTRICT LOT 196 NWD GROUP 1 OF LOTS G & H.	9,106.47
578-192-81-0000	LOT 2 BLOCK 39A PLAN VAP4600 DISTRICT LOT 196 NWD (REFERENCE PL 3102) OF LOT H.	3,090.91
578-192-95-0000	LOT 1 BLOCK 39A PLAN VAP4600 DISTRICT LOT 196 NWD (REFERENCE PL 2737) OF LOT H.	4,671.11
578-194-06-0000	LOT 2 BLOCK 38 PLAN VAP196 DISTRICT LOT 196 NWD LOT 3 BLOCK 38 PLAN VAP196 DISTRICT LOT 196 NEW WESTMINSTER LAND DISTRICT LOT 1 BLOCK 38 PLAN VAP196 DISTRICT LOT 196 NEW WESTMINSTER LAND DISTRICT.	3,532.88
578-194-07-0000	LOT A PLAN EPP75476 DISTRICT LOT 196 NWD GROUP 1.	28,554.96
578-194-22-0000	LOT 5 BLOCK 38 PLAN VAP196 DISTRICT LOT 196 NWD LOT 6 BLOCK 38 PLAN VAP196 DISTRICT LOT 196 NEW WESTMINSTER LAND DISTRICT LOT 4 BLOCK 38 PLAN VAP196 DISTRICT LOT 196 NEW WESTMINSTER LAND DISTRICT.	4,416.82
578-194-55-0000	LOT 2 BLOCK 119 PLAN VAP7793 DISTRICT LOT 196 NEW WESTMINSTER	3,218.34
578-194-65-0000	LOT 3 BLOCK 119 PLAN VAP7793 DISTRICT LOT 196 NWD	2,424.76
578-194-75-0000	LOT A BLOCK 119 PLAN 19438 DISTRICT LOT 196 NEW WESTMINSTER	8,165.18
578-194-90-0000	LOT A PLAN EPP83689 DISTRICT LOT 196 NEW WESTMINSTER LAND DISTRICT	9,119.79
578-196-17-0000	BLOCK 119 PLAN VAP7793 DISTRICT LOT 196 NWD PARCEL A GROUP 1 (BEING A CONSOLIDATION OF LOTS 6 & 7 SEE BB3020373).	5,486.13
579-192-02-0000	LOT 1 & 2 BLOCK 40 PLAN VAP196 DISTRICT LOT 196 NEW WESTMINSTER LAND DISTRICT.	1,965.99
579-192-05-0000	LOT 1 BLOCK 39 PLAN VAP196 DISTRICT LOT 196 NWD	1,050.77
579-192-33-0000	BLOCK 39 PLAN VAP196 DISTRICT LOT 196 NWD PARCEL A (BEING A CONSOLIDATION OF LOTS 4 TO 12 SEE CA1109479).	8,631.48
579-192-53-0000	BLOCK 39 PLAN VAP196 DISTRICT LOT 196 NWD PARCEL B (BEING A CONSOLIDATION OF LOTS 13 TO 15 SEE CA1109809).	5,326.83
579-192-56-0000	LOT 16 BLOCK 40 PLAN VAP196 DISTRICT LOT 196 NEW WESTMINSTER	645.29
579-192-60-0000	LOT 17 & 18 BLOCK 40 PLAN VAP196 DISTRICT LOT 196 NEW WESTMINSTER LAND DISTRICT.	1,210.64

579-192-93-0000	LOT A BLOCK 39 PLAN BCP11241 DISTRICT LOT 196 NEW WESTMINSTER FORMERLY 013-579-192-77-0000.	8,406.73
579-192-98-0000	LOT 20&21 BLOCK 40 PLAN VAP196 DISTRICT LOT 196 NEW WESTMINSTER LAND DISTRICT.	2,733.50
579-194-22-0000	LOT 11 BLOCK 41 PLAN VAP196 DISTRICT LOT 196 NEW WESTMINSTER	1,094.21
579-194-39-0000	BLOCK 38 PLAN VAP196 DISTRICT LOT 196 NEW WESTMINSTER PARCEL A.	4,409.12
579-194-97-0000	LOT B BLOCK 38 PLAN LMP17696 DISTRICT LOT 196 NEW WESTMINSTER	10,003.74
579-196-07-0000	LOT 1 BLOCK 37 PLAN EPP100502 DISTRICT LOT 196 NWD GROUP 1	4,117.11
579-196-34-0000	LOT 10&11 BLOCK 42 PLAN VAP196 DISTRICT LOT 196 NEW WESTMINSTER LAND DISTRICT.	2,793.75
579-198-16-0000	LOT 4 BLOCK 43 PLAN VAP196 DISTRICT LOT 196 NWD GROUP 1.	1,476.52
579-198-96-0000	LOT 15 BLOCK 43 PLAN VAP196 DISTRICT LOT 196 NEW WESTMINSTER	810.38
579-205-04-0000	LOT A BLOCK 44 PLAN VAP196 DISTRICT LOT 181 NEW WESTMINSTER	4,327.62
579-205-07-0000	LOT A PLAN VAP15896 DISTRICT LOT 181 NWD	3,067.14
579-205-20-0000	LOT 4 & 5 BLOCK 44 PLAN VAP196 DISTRICT LOT 181 NEW WESTMINSTER LAND DISTRICT.	2,062.15
579-205-30-0000	LOT 6 BLOCK 44 PLAN VAP196 DISTRICT LOT 181 NWD	5,164.75
579-205-48-0000	LOT 12 TO 14 BLOCK 44 PLAN VAP196 DISTRICT LOT 181 NEW WESTMINSTER LAND DISTRICT.	3,800.49
579-205-92-0000	LOT 15 BLOCK 44 PLAN VAP196 DISTRICT LOT 181 NWD & LOT 16 BLOCK 44 PLAN VAP196 DISTRICT LOT 181 NWD & LOT 17 BLOCK 44 PLAN VAP196 DISTRICT LOT 181 NWD & LOT 18 BLOCK 44 PLAN VAP196 DISTRICT LOT 181 NWD & LOT 19 BLOCK 44 PLAN VAP196 DISTRICT LOT 181 NWD & LOT 20 BLOCK 44 PLAN VAP196 DISTRICT LOT 181 NWD	2,358.15
580-192-01-0000	PLAN VAP196 NEW WESTMINSTER LAND DISTRICT LOT S 36FT OF 40TO42 BLK 40 DL 196 PLN VAP196.	316.39
580-192-02-0000	LOT A BLOCK 55 PLAN VAP22036 DISTRICT LOT 196 NEW WESTMINSTER	2,295.59
580-192-13-0000	LOT 39 BLOCK 40 PLAN VAP196 DISTRICT LOT 196 NEW WESTMINSTER	165.09
580-192-16-0000	LOT 4 BLOCK 55 PLAN VAP196 DISTRICT LOT 196 NWD LION'S ROOMS LOT 5 BLOCK 55 PLAN VAP196 DISTRICT LOT 196 NEW WESTMINSTER LAND DISTRICT LION HOTEL.	1,051.93
580-192-28-0000	LOT 6 BLOCK 55 PLAN VAP196 DISTRICT LOT 196 NEW WESTMINSTER KING ROOMS.	527.7
580-192-32-0000	LOT 7 BLOCK 55 PLAN VAP196 DISTRICT LOT 196 NWD GROUP 1.	325.54
580-192-	LOT 8 BLOCK 55 PLAN VAP196 DISTRICT LOT 196 NWD	498.74

38-0000		
580-192-41-0000	LOT 33 BLOCK 40 PLAN VAP196 DISTRICT LOT 196 NWD GROUP 1.	418.74
580-192-47-0000	LOT 32 BLOCK 40 PLAN VAP196 DISTRICT LOT 196 NEW WESTMINSTER	375.36
580-192-50-0000	LOT 9 TO 11 BLOCK 55 PLAN VAP196 DISTRICT LOT 196 NEW WESTMINSTER LAND DISTRICT CENTENNIAL ROOMS.	793.64
580-192-51-0000	LOT 31 BLOCK 40 PLAN VAP196 DISTRICT LOT 196 NEW WESTMINSTER	1,402.96
580-192-57-0000	LOT 30 BLOCK 40 PLAN VAP196 DISTRICT LOT 196 NEW WESTMINSTER	1,129.55
580-192-59-0000	LOT 29 BLOCK 40 PLAN VAP196 DISTRICT LOT 196 NEW WESTMINSTER	863.09
580-192-62-0000	LOT 12 & 13 BLOCK 55 PLAN VAP196 DISTRICT LOT 196 NEW WESTMINSTER LAND DISTRICT.	883.36
580-192-69-0000	LOT C BLOCK 40 PLAN VAP196 DISTRICT LOT 196 NEW WESTMINSTER	3,254.26
580-192-72-0000	LOT 14 BLOCK 55 PLAN VAP196 DISTRICT LOT 196 NEW WESTMINSTER	739.71
580-192-74-0000	LOT 15 & 16 BLOCK 55 PLAN VAP196 DISTRICT LOT 196 NEW WESTMINSTER LAND DISTRICT.	484.84
580-192-77-0000	BLOCK 40 PLAN LMP41201 DISTRICT LOT 196 NEW WESTMINSTER PARCEL E ST. JAMES SOCIAL SERVICES.	0
580-192-82-0000	LOT 17 BLOCK 55 PLAN VAP196 DISTRICT LOT 196 NWD GROUP 1.	402.58
580-192-85-0000	LOT 24 BLOCK 40 PLAN VAP196 DISTRICT LOT 196 NEW WESTMINSTER	353.35
580-192-95-0000	LOT 22 BLOCK 40 PLAN VAP196 DISTRICT LOT 196 NWD & LOT 23 BLOCK 40 PLAN VAP196 DISTRICT LOT 196 NWD	234.03
580-192-96-7701	LOT 18 BLOCK 55 PLAN 196 DISTRICT LOT 196 NWD LOT 20 BLOCK 55 PLAN 196 DISTRICT LOT 196 NEW WESTMINSTER LAND DISTRICT LOT 19 BLOCK 55 PLAN 196 DISTRICT LOT 196 NEW WESTMINSTER LAND DISTRICT.	58.65
580-192-96-7702	LOT 18 BLOCK 55 PLAN 196 DISTRICT LOT 196 NWD LOT 19 BLOCK 55 PLAN 196 DISTRICT LOT 196 NEW WESTMINSTER LAND DISTRICT LOT 20 BLOCK 55 PLAN 196 DISTRICT LOT 196 NEW WESTMINSTER LAND DISTRICT.	152.4
580-192-96-7705	LOT 18 BLOCK 55 PLAN VAP196 DISTRICT LOT 196 NWD GROUP 1 LOT 19 BLOCK 55 PLAN VAP196 DISTRICT LOT 196 GROUP 1 NEW WESTMINSTER LAND DISTRICT LOT 20 BLOCK 55 PLAN VAP196 DISTRICT LOT 196 GROUP 1 NEW WESTMINSTER LAND DISTRICT.	453.36
580-194-15-0000	LOT 30 BLOCK 41 PLAN VAP196 DISTRICT LOT 196 NEW WESTMINSTER	494.1
580-194-21-0000	LOT A BLOCK 41 PLAN VAP13845 DISTRICT LOT 196 NEW WESTMINSTER	1,594.69
580-194-31-0000	LOT B BLOCK 41 PLAN VAP18958 DISTRICT LOT 196 NEW WESTMINSTER	1,745.30

580-194-41-0000	LOT 24&25 BLOCK 41 PLAN VAP196 DISTRICT LOT 196 NEW WESTMINSTER LAND DISTRICT MING SUNG READING ROOMS.	467.21
580-194-51-0000	LOT 23 BLOCK 41 PLAN VAP196 DISTRICT LOT 196 NEW WESTMINSTER	362.03
580-194-63-0000	LOT 20 & 21 BLOCK 41 PLAN VAP196 DISTRICT LOT 196 NEW WESTMINSTER LAND DISTRICT.	1,802.64
580-194-69-0000	LOT 19 BLOCK 41 PLAN VAP196 DISTRICT LOT 196 NEW WESTMINSTER	751.87
580-194-73-0000	LOT 18 BLOCK 41 PLAN VAP196 DISTRICT LOT 196 NEW WESTMINSTER	407.8
580-194-97-0000	LOT 17 BLOCK 41 PLAN VAP196 DISTRICT LOT 196 NEW WESTMINSTER	498.16
580-196-32-0000	LOT A PLAN EPP100898 DISTRICT LOT 196 NWD	3,869.42
580-196-37-0000	LOT 25 BLOCK 42 PLAN VAP196 DISTRICT LOT 196 NWD GROUP 1.	735.07
580-196-43-0000	LOT 24 BLOCK 42 PLAN VAP196 DISTRICT LOT 196 NWD GROUP 1.	587.94
580-196-50-0000	LOT 11 BLOCK 53 PLAN VAP196 DISTRICT LOT 196 NEW WESTMINSTER	685.84
580-196-57-0001	LOT 1 PLAN VAS1233 DISTRICT LOT 196 NEW WESTMINSTER UNDIV 50/100 SHARE IN COM PROP THEREIN.	736.81
580-196-57-0002	LOT 2 PLAN VAS1233 DISTRICT LOT 196 NEW WESTMINSTER UNDIV 50/100 SHARE IN COM PROP THEREIN.	736.81
580-196-66-0000	LOT 13 BLOCK 53 PLAN VAP196 DISTRICT LOT 196 NEW WESTMINSTER PHOENIX APTS.	427.72
580-196-68-0000	LOT 14 BLOCK 53 PLAN VAP196 DISTRICT LOT 196 NEW WESTMINSTER HAMPTON ROOMS.	121.14
580-196-92-0000	LOT 16 BLOCK 53 PLAN VAP196 DISTRICT LOT 196 NEW WESTMINSTER LOT 15 BLOCK 53 PLAN VAP196 DISTRICT LOT 196 NEW WESTMINSTER LAND DISTRICT PRINCESS ROOMS.	99.52
580-196-95-0000	LOT A BLOCK 42 PLAN 14620 DISTRICT LOT 196 NEW WESTMINSTER	1,982.27
580-198-03-0000	LOT 31 & 32 BLOCK 43 PLAN VAP196 DISTRICT LOT 196 NEW WESTMINSTER LAND DISTRICT.	990.53
580-198-15-0000	LOT 30 BLOCK 43 PLAN VAP196 DISTRICT LOT 196 NWD LOT 29 BLOCK 43 PLAN VAP196 DISTRICT LOT 196 NEW WESTMINSTER LAND DISTRICT.	1,541.40
580-198-31-0000	LOT 25 TO 28 BLOCK 43 PLAN VAP196 DISTRICT LOT 196 NEW WESTMINSTER LAND DISTRICT.	3,043.99
580-198-38-0000	LOT E BLOCK 52 PLAN VAPVAP15283 DISTRICT LOT 196 NWD GROUP 1.	2,224.34
580-198-41-0000	LOT 24 BLOCK 43 PLAN VAP196 DISTRICT LOT 196 NEW WESTMINSTER	376.28
580-198-53-0000	LOT 22 & 23 BLOCK 43 PLAN VAP196 DISTRICT LOT 196 NEW WESTMINSTER LAND DISTRICT.	1,426.13
580-198-96-0000	LOT 16 BLOCK 52 PLAN VAP196 DISTRICT LOT 196 NEW WESTMINSTER LOT 15 BLOCK 52 PLAN VAP196 DISTRICT LOT 196	533.54

	NEW WESTMINSTER LAND DISTRICT HABOURFRONT HOSTEL.	
580-198-97-0000	LOT 19 BLOCK 43 PLAN VAP196 DISTRICT LOT 196 NWD EX S7FT NOW RD & LOT 20 BLOCK 43 PLAN VAP196 DISTRICT LOT 196 NWD EX S7FT NOW RD & LOT 18 BLOCK 43 PLAN VAP196 DISTRICT LOT 196 NWD AMD (SEE 299194L) EXC THE E 18 FT	1,457.41
580-205-08-0000	LOT 2 BLOCK 51 PLAN VAP196 DISTRICT LOT 181 NWD LOT 3 BLOCK 51 PLAN VAP196 DISTRICT LOT 181 NEW WESTMINSTER LAND DISTRICT LOT 1 BLOCK 51 PLAN VAP196 DISTRICT LOT 181 NEW WESTMINSTER LAND DISTRICT LOT 4 BLOCK 51 PLAN VAP193 DISTRICT LOT 181 NEW WESTMINSTER LAND DISTRICT LOT 5 BLOCK 51 PLAN VAP196 DISTRICT LOT 181	6,634.21
580-205-26-0000	LOT 7 BLOCK 51 PLAN VAP196 DISTRICT LOT 181 NEW WESTMINSTER LOT 6 BLOCK 51 PLAN VAP196 DISTRICT LOT 181 NEW WESTMINSTER LAND DISTRICT.	1,914.96
580-205-38-0000	LOT 9 BLOCK 51 PLAN VAP196 DISTRICT LOT 181 NEW WESTMINSTER EX S7FT LOT 8 BLOCK 51 PLAN VAP196 DISTRICT LOT 181 NEW WESTMINSTER LAND DISTRICT EX S7FT.	1,822.92
580-205-46-0000	LOT 10 BLOCK 51 PLAN VAP196 DISTRICT LOT 181 NWD GROUP 1.	992.84
580-205-49-0000	LOT 31 BLOCK 44 PLAN VAP196 DISTRICT LOT 181 NEW WESTMINSTER LOT 35 BLOCK 44 PLAN VAP196 DISTRICT LOT 181 NEW WESTMINSTER LAND DISTRICT LOT 36 BLOCK 44 PLAN VAP196 DISTRICT LOT 181 NEW WESTMINSTER LAND DISTRICT LOT 37 BLOCK 44 PLAN VAP196 DISTRICT LOT 181 NEW WESTMINSTER LAND DISTRICT LOT 32 BLOCK 44 PLAN VAP196 DISTRICT LOT 181 NEW WESTMINSTER	7,921.89
580-205-50-0000	LOT 11 BLOCK 51 PLAN VAP196 DISTRICT LOT 181 NEW WESTMINSTER	936.66
580-205-60-0000	LOT 12 BLOCK 51 PLAN VAP196 DISTRICT LOT 181 NEW WESTMINSTER	1,188.05
580-205-62-0000	LOT 13 BLOCK 51 PLAN VAP196 DISTRICT LOT 181 NWD GROUP 1.	1,181.10
580-205-71-0000	LOT C BLOCK 44 PLAN VAPVAP14111 DISTRICT LOT 181 NWD GROUP 1 EX PT IN PLAN 17612.	4,142.25
580-205-72-0000	LOT 14 BLOCK 51 PLAN VAP196 DISTRICT LOT 181 NWD GROUP 1.	992.84
580-205-74-0000	LOT 15 BLOCK 51 PLAN VAP196 DISTRICT LOT 181 NWD GROUP 1.	1,500.85
580-205-86-0000	LOT A BLOCK 51 PLAN BCP26114 DISTRICT LOT 181 NEW WESTMINSTER GROUP 1.	1,911.54
580-205-94-0000	LOT 19 BLOCK 51 PLAN VAP196 DISTRICT LOT 181 NEW WESTMINSTER LOT 20 BLOCK 51 PLAN VAP196 DISTRICT LOT 181 NEW WESTMINSTER LAND DISTRICT LOT 18 BLOCK 51 PLAN VAP196 DISTRICT LOT 181 NEW WESTMINSTER LAND DISTRICT.	2,960.75
580-205-95-0000	LOT D BLOCK 44 PLAN VAP22347 DISTRICT LOT 181 NEW WESTMINSTER	5,316.98
580-212-05-0000	LOT E BLOCK 45 PLAN EPP56584 DISTRICT LOT 181 NWD GROUP 1.	5,184.33

580-212-06-0000	LOT D BLOCK 50 PLAN 18938 DISTRICT LOT 181 NEW WESTMINSTER	4,680.50
580-212-25-0000	LOT D BLOCK 45 PLAN VAP993 DISTRICT LOT 181 NEW WESTMINSTER REF PLAN 1898.	5,622.25
580-212-38-0000	LOT 7 BLOCK 50 PLAN VAP196 DISTRICT LOT 181 NEW WESTMINSTER LOT 8 BLOCK 50 PLAN VAP196 DISTRICT LOT 181 NEW WESTMINSTER LAND DISTRICT EX N7FT LOT 6 BLOCK 50 PLAN VAP196 DISTRICT LOT 181 NEW WESTMINSTER LAND DISTRICT EX N7FT.	2,674.08
580-212-42-0000	LOT 9 BLOCK 50 PLAN VAP196 DISTRICT LOT 181 NWD GROUP 1.	936.66
580-212-45-0000	LOT 1 PLAN EPP41183 DISTRICT LOT 181 NWD GROUP 1 & DL196.	12,230.97
580-212-94-0000	LOT 1 BLOCK 50 PLAN BCP9992 DISTRICT LOT 181 NEW WESTMINSTER FORMERLY 013-580-212-96-0000.	3,956.66
580-222-58-0000	LOT 21 BLOCK K PLAN VAP176 DISTRICT LOT 182 NWD GROUP 1 EXCEPT PLAN EPP28720 OF LOT 2.	2,512.23
580-224-40-0000	LOT 5 BLOCK 2 PLAN BCP52018 DISTRICT LOT 182 NWD GROUP 1.	3,020.82
580-224-70-0000	LOT 26 BLOCK 2 PLAN VAP355 DISTRICT LOT 182 NWD GROUP 1 OF BLK A EXC N 7 FT NOW ROAD & PRT IN PL BCP52017 LOT 25 BLOCK 2 PLAN VAP355 DISTRICT LOT 182 GROUP 1 NEW WESTMINSTER LAND DISTRICT EXCEPT PLAN BCP52017 OF BLK A.	2,697.59
580-224-80-0000	LOT 1 BLOCK M PLAN VAP13661 DISTRICT LOT 182 NWD GROUP 1 EXCEPT PLAN BCP52017.	1,491.00
580-226-40-0000	LOT 3 BLOCK M PLAN VAP13917 DISTRICT LOT 182 NWD GROUP 1 EXC PRT INCLUDED IN PL VAP14071 & EPP29002.	5,735.44
580-226-60-0000	LOT A BLOCK M PLAN VAPVAP14071 DISTRICT LOT 182 NWD GROUP 1.	2,820.97
580-226-65-0000	LOT 4 BLOCK A PLAN VAP176 DISTRICT LOT 182 NWD EX S 7FT OF LOT 3 LOT 5 BLOCK A PLAN VAP176 DISTRICT LOT 182 NEW WESTMINSTER LAND DISTRICT EX S 7FT OF LOT 3 LOT 6 BLOCK A PLAN VAP176 DISTRICT LOT 182 NEW WESTMINSTER LAND DISTRICT EX S 7FT OF LOT 3 LOT 7 BLOCK A PLAN VAP176 DISTRICT LOT 182 NEW WESTMINSTER LAND DISTRICT	4,886.60
580-226-97-0000	LOT 8 BLOCK A PLAN VAP176 DISTRICT LOT 182 NWD EXCEPT PLAN VAP14625 OF LOT 3 & EXC EPP52203	856.14
580-230-06-0000	LOT 14 PLAN VAP186 DISTRICT LOT 182 NEW WESTMINSTER BLOCK 5 OF B EXCEPT PLAN 4157 & N 7 FT.	1,235.68
588-222-04-0000	LOT 1 BLOCK L PLAN VAP13634 DISTRICT LOT 182 NEW WESTMINSTER	1,860.57
588-222-22-0000	LOT 3 BLOCK L PLAN VAP13634 DISTRICT LOT 182 NWD LOT 2 BLOCK L PLAN VAP13634 DISTRICT LOT 182 NEW WESTMINSTER LAND DISTRICT.	2,555.67
588-222-34-0000	LOT 4 BLOCK L PLAN VAPVAP13634 DISTRICT LOT 182 NWD GROUP 1.	1,790.19
588-222-44-0000	LOT 5 BLOCK L PLAN VAP13634 DISTRICT LOT 182 NWD GROUP 1.	1,789.32

588-222-90-0000	LOT 1 BLOCK L PLAN BCP21227 DISTRICT LOT 182 NEW WESTMINSTER	6,685.18
588-226-04-0000	LOT 1 BLOCK 7 PLAN EPP89347 DISTRICT LOT 182 GROUP 1 NEW WESTMINSTER LAND DISTRICT	3,771.53
588-226-22-0000	LOT 3 BLOCK A PLAN VAP176 DISTRICT LOT 182 NWD OF LOT 7.	2,319.34
588-226-38-0000	LOT 4 BLOCK A PLAN VAP176 DISTRICT LOT 182 NWD OF LOT 7.	2,014.91
588-226-48-0000	LOT 5 BLOCK A PLAN VAP176 DISTRICT LOT 182 NWD OF LOT 7.	2,159.46
588-226-72-0000	LOT 6 BLOCK A PLAN VAP176 DISTRICT LOT 182 NEW WESTMINSTER OF LOT 7.	2,048.83
588-226-82-0000	LOT 7 BLOCK A PLAN VAP176 DISTRICT LOT 182 NWD OF LOT 7.	2,186.69
588-226-85-0000	LOT 1 BLOCK A PLAN EPP126786 DISTRICT LOT 182 NWD GROUP 1 & BLK M	5,008.82
588-226-92-0000	LOT E BLOCK A PLAN VAP19655 DISTRICT LOT 182 NWD EXCEPT PLAN 16590 OF LOT 7.	1,381.52
588-226-95-0000	LOT A BLOCK A PLAN EPP126785 DISTRICT LOT 182 NWD GROUP 1	9,114.46
588-230-06-0000	LOT 1 BLOCK 6 PLAN VAP186 DISTRICT LOT 182 NWD EXCEPT PLAN PT IN PL 4157 EXC S 10 FT NOW RD OF BLK B.	1,596.43
589-192-47-0000	LOT 31 BLOCK 55 PLAN VAP196 DISTRICT LOT 196 NEW WESTMINSTER	375.36
589-192-95-0000	LOT B BLOCK 55 PLAN VAP6410 DISTRICT LOT 196 NWD LOT A BLOCK 55 PLAN VAP6410 DISTRICT LOT 196 NEW WESTMINSTER LAND DISTRICT.	950.79
589-194-04-0000	LOT 2 BLOCK 57 PLAN VAP196 DISTRICT LOT 196 NEW WESTMINSTER LOT 1 BLOCK 57 PLAN VAP196 DISTRICT LOT 196 NEW WESTMINSTER LAND DISTRICT PID 015584445.	772.55
589-196-04-0000	LOT C BLOCK 58 PLAN VAP20525 DISTRICT LOT 196 NEW WESTMINSTER BC ROOM/JACKSON ROOMS.	458.9
589-196-17-0000	LOT 29 BLOCK 53 PLAN VAP196 DISTRICT LOT 196 NEW WESTMINSTER	792.42
589-196-34-0000	LOT B BLOCK 58 PLAN VAP196 DISTRICT LOT 196 NWD GROUP 1.	3,473.79
589-196-61-0000	LOT 20 BLOCK 53 PLAN VAP196 DISTRICT LOT 196 NEW WESTMINSTER	375.36
589-196-95-0000	LOT C BLOCK 53 PLAN 14914 DISTRICT LOT 196 NEW WESTMINSTER	4,626.51
589-205-03-0000	LOT D PLAN LMP51772 DISTRICT LOT 181 NWD GROUP 1.	4,676.27
589-205-06-0000	LOT D BLOCK 60 PLAN VAPVAP13966 DISTRICT LOT 181 NWD GROUP 1.	3,008.65
589-205-22-0000	LOT E BLOCK 60 PLAN VAP13966 DISTRICT LOT 181 NEW WESTMINSTER	3,659.73
589-205-35-0000	LOT C BLOCK 51 PLAN LMP45605 DISTRICT LOT 181 NEW WESTMINSTER	4,329.93

589-205-40-0000	LOT F BLOCK 60 PLAN LMP1949 DISTRICT LOT 181 NEW WESTMINSTER	2,818.66
589-205-47-0000	LOT 31 BLOCK 51 PLAN VAP196 DISTRICT LOT 181 NEW WESTMINSTER	992.84
589-205-52-0000	LOT A BLOCK 60 PLAN VAP196 DISTRICT LOT 181 NEW WESTMINSTER	1,735.45
589-205-53-0000	LOT 30 BLOCK 51 PLAN VAP196 DISTRICT LOT 181 NEW WESTMINSTER	992.84
589-205-57-0000	LOT 29 BLOCK 51 PLAN VAP196 DISTRICT LOT 181 NEW WESTMINSTER	992.84
589-205-63-0000	LOT 28 BLOCK 51 PLAN VAP196 DISTRICT LOT 181 NEW WESTMINSTER	992.84
589-205-73-0000	LOT 26 BLOCK 51 PLAN VAP196 DISTRICT LOT 181 NEW WESTMINSTER LOT 27 BLOCK 51 PLAN VAP196 DISTRICT LOT 181 NEW WESTMINSTER LAND DISTRICT LOT 25 BLOCK 51 PLAN VAP196 DISTRICT LOT 181 NEW WESTMINSTER LAND DISTRICT.	2,819.18
589-205-83-0000	LOT B BLOCK 51 PLAN VAP196 DISTRICT LOT 181 NEW WESTMINSTER	2,128.76
589-205-92-0000	LOT B BLOCK 60 PLAN VAP196 DISTRICT LOT 181 NEW WESTMINSTER	7,828.63
589-205-93-0000	LOT A BLOCK 51 PLAN VAP196 DISTRICT LOT 181 NEW WESTMINSTER	2,032.49
589-212-08-0000	LOT D BLOCK 61 PLAN 20398 DISTRICT LOT 181 NEW WESTMINSTER	2,958.95
589-212-30-0000	LOT 1 BLOCK 61 PLAN EPP112015 DISTRICT LOT 181 NWD GROUP 1	5,892.76
589-212-54-0000	LOT 11 BLOCK 61 PLAN VAP196 DISTRICT LOT 181 NWD LOT 12 BLOCK 61 PLAN VAP196 DISTRICT LOT 181 NEW WESTMINSTER LAND DISTRICT.	2,004.80
589-212-66-0000	LOT 13 BLOCK 61 PLAN VAP196 DISTRICT LOT 181 NWD GROUP 1.	992.84
589-212-68-0000	LOT 14 BLOCK 61 PLAN VAP196 DISTRICT LOT 181 NEW WESTMINSTER	982.13
589-212-76-0000	LOT 15 BLOCK 61 PLAN VAP196 DISTRICT LOT 181 NEW WESTMINSTER	992.84
589-212-92-0000	LOT 16 BLOCK 61 PLAN VAP196 DISTRICT LOT 181 NEW WESTMINSTER LOT 19 BLOCK 61 PLAN VAP196 DISTRICT LOT 181 NEW WESTMINSTER LAND DISTRICT LOT 20 BLOCK 61 PLAN VAP196 DISTRICT LOT 181 NEW WESTMINSTER LAND DISTRICT LOT 18 BLOCK 61 PLAN VAP196 DISTRICT LOT 181 NEW WESTMINSTER LAND DISTRICT LOT 17 BLOCK 61 PLAN VAP196 DISTRICT LOT 181 NEW WESTMINSTER	7,381.45
589-217-08-0000	LOT F BLOCK 62 PLAN VAP196 DISTRICT LOT 181 NEW WESTMINSTER	3,800.20
589-217-19-0000	LOT 6 BLOCK 49 PLAN 18306 DISTRICT LOT 181 NEW WESTMINSTER EXCEPT PLAN BCP9688.	17,461.80
589-217-28-0000	LOT I BLOCK 62 PLAN VAP196 DISTRICT LOT 181 NEW WESTMINSTER EX PLAN 14971.	3,732.72

589-217-38-0000	LOT G BLOCK 62 PLAN VAP196 DISTRICT LOT 181 NEW WESTMINSTER	3,897.23
589-217-45-0000	LOT 4 BLOCK 49 PLAN VAP17175 DISTRICT LOT 181 NWD EXCEPT PLAN BCP52038.	12,964.89
589-217-48-0000	LOT H BLOCK 62 PLAN VAP196 DISTRICT LOT 181 NEW WESTMINSTER	3,663.85
589-217-68-0000	LOT 15 BLOCK 62 PLAN VAP196 DISTRICT LOT 181 NWD LOT 16 BLOCK 62 PLAN VAP196 DISTRICT LOT 181 NEW WESTMINSTER LAND DISTRICT LOT 17 BLOCK 62 PLAN VAP196 DISTRICT LOT 181 NEW WESTMINSTER LAND DISTRICT LOT B BLOCK 62 PLAN 7669 DISTRICT LOT 181 NEW WESTMINSTER LAND DISTRICT.	4,032.83
589-218-05-0000	LOT 12 BLOCK 48 PLAN VAP196 DISTRICT LOT 181 NEW WESTMINSTER LOT 15 BLOCK 48 PLAN VAP196 DISTRICT LOT 181 NEW WESTMINSTER LAND DISTRICT LOT 14 BLOCK 48 PLAN VAP196 DISTRICT LOT 181 NEW WESTMINSTER LAND DISTRICT LOT 13 BLOCK 48 PLAN VAP196 DISTRICT LOT 181 NEW WESTMINSTER LAND DISTRICT LOT 11 BLOCK 48 PLAN VAP196 DISTRICT LOT 181 NEW WESTMINSTER	5,481.90
589-218-08-0000	LOT 2 BLOCK 63 PLAN VAP196 DISTRICT LOT 181 NEW WESTMINSTER LOT 5 BLOCK 63 PLAN VAP196 DISTRICT LOT 181 NEW WESTMINSTER LAND DISTRICT LOT 4 BLOCK 63 PLAN VAP196 DISTRICT LOT 181 NEW WESTMINSTER LAND DISTRICT LOT 3 BLOCK 63 PLAN VAP196 DISTRICT LOT 181 NEW WESTMINSTER LAND DISTRICT LOT 1 BLOCK 63 PLAN VAP196 DISTRICT LOT 181 NEW WESTMINSTER	5,735.78
589-218-66-0000	LOT 7 BLOCK 63 PLAN VAP196 DISTRICT LOT 181 NEW WESTMINSTER LOT 6 BLOCK 63 PLAN VAP196 DISTRICT LOT 181 NEW WESTMINSTER LAND DISTRICT.	2,358.73
589-218-93-0000	LOT A BLOCK 48 PLAN VAP196 DISTRICT LOT 181 GROUP 1 NEW WESTMINSTER LAND DISTRICT (EXPL 10033)	2,009.44
589-218-94-0000	LOT 8 BLOCK 63 PLAN VAP196 DISTRICT LOT 181 NWD GROUP 1.	1,042.66
590-192-30-0000	LOT 6 BLOCK 71 PLAN VAP196 DISTRICT LOT 196 NEW WESTMINSTER	384.63
590-192-36-0000	LOT 7 BLOCK 71 PLAN VAP196 DISTRICT LOT 196 NEW WESTMINSTER	370.03
590-192-37-0000	LOT 29 BLOCK 56 PLAN VAP196 DISTRICT LOT 196 NWD GROUP	509.17
590-192-40-0000	LOT 8 BLOCK 71 PLAN VAP196 DISTRICT LOT 196 NEW WESTMINSTER	330.75
590-192-41-0000	LOT 28 BLOCK 56 PLAN VAP196 DISTRICT LOT 196 NEW WESTMINSTER SUNWEST HOTEL.	482.29
590-192-57-0000	LOT 25 BLOCK 56 PLAN VAP196 DISTRICT LOT 196 NEW WESTMINSTER	985.89
590-192-65-0000	LOT 24 BLOCK 56 PLAN VAP196 DISTRICT LOT 196 NEW WESTMINSTER	108.44
590-192-69-0000	LOT 23 BLOCK 56 PLAN VAP196 DISTRICT LOT 196 NEW WESTMINSTER HOLBORN HOTEL.	445.23

590-192-73-0000	LOT 22 BLOCK 56 PLAN VAP196 DISTRICT LOT 196 NEW WESTMINSTER PID 015584739.	379.59
590-192-91-0000	LOT 19 BLOCK 56 PLAN VAP196 DISTRICT LOT 196 NEW WESTMINSTER PID 015584721.	159.87
590-192-98-0001	LOT 1 PLAN LMS571 DISTRICT LOT 196 NEW WESTMINSTER UNDIV 395/1349 SHARE IN COM PROP THEREIN.	1,087.73
590-192-98-0002	LOT 2 PLAN LMS571 DISTRICT LOT 196 NEW WESTMINSTER UNDIV 87/1349 SHARE IN COM PROP THEREIN.	398.3
590-192-98-0003	LOT 3 PLAN LMS571 DISTRICT LOT 196 NEW WESTMINSTER UNDIV 89/1349 SHARE IN COM PROP THEREIN.	404.09
590-192-98-0004	LOT 4 PLAN LMS571 DISTRICT LOT 196 NEW WESTMINSTER UNDIV 88/1349 SHARE IN COM PROP THEREIN.	401.54
590-192-98-0006	LOT 6 PLAN LMS571 DISTRICT LOT 196 NEW WESTMINSTER UNDIV 75/1349 SHARE IN COM PROP THEREIN.	310.65
590-192-98-0007	LOT 7 PLAN LMS571 DISTRICT LOT 196 NEW WESTMINSTER UNDIV 73/1349 SHARE IN COM PROP THEREIN.	302.14
590-192-98-0008	LOT 8 PLAN LMS571 DISTRICT LOT 196 NEW WESTMINSTER UNDIV 78/1349 SHARE IN COM PROP THEREIN.	319.86
590-192-98-0009	LOT 9 PLAN LMS571 DISTRICT LOT 196 NEW WESTMINSTER UNDIV 52/1349 SHARE IN COM PROP THEREIN.	158.83
590-192-98-0010	LOT 10 PLAN LMS571 DISTRICT LOT 196 NEW WESTMINSTER UNDIV 72/1349 SHARE IN COM PROP THEREIN.	214.38
590-192-98-0011	LOT 11 PLAN LMS571 DISTRICT LOT 196 NEW WESTMINSTER UNDIV 62/1349 SHARE IN COM PROP THEREIN.	188.43
590-192-98-0012	LOT 12 PLAN LMS571 DISTRICT LOT 196 NEW WESTMINSTER UNDIV 177/1349 SHARE IN COM PROP THEREIN.	748.98
590-194-03-0000	LOT 31 BLOCK 57 PLAN VAP196 DISTRICT LOT 196 NEW WESTMINSTER LOT 32 BLOCK 57 PLAN VAP196 DISTRICT LOT 196 NEW WESTMINSTER LAND DISTRICT LOT 30 BLOCK 57 PLAN VAP196 DISTRICT LOT 196 NEW WESTMINSTER LAND DISTRICT PATRICIA HOTEL.	1,377.35
590-194-08-0000	LOT 3 BLOCK 70 PLAN VAP196 DISTRICT LOT 196 NEW WESTMINSTER LOT 1 BLOCK 70 PLAN VAP196 DISTRICT LOT 196 NEW WESTMINSTER LAND DISTRICT LOT 2 BLOCK 70 PLAN VAP196 DISTRICT LOT 196 NEW WESTMINSTER LAND DISTRICT.	1,532.59
590-194-16-0000	LOT 4 BLOCK 70 PLAN VAP196 DISTRICT LOT 196 NEW WESTMINSTER	1,217.59
590-194-20-0000	LOT 5 BLOCK 70 PLAN VAP196 DISTRICT LOT 196 NEW WESTMINSTER	666.38
590-194-21-0000	LOT 27 BLOCK 57 PLAN VAP196 DISTRICT LOT 196 NEW WESTMINSTER LOT 29 BLOCK 57 PLAN VAP196 DISTRICT LOT 196 NEW WESTMINSTER LAND DISTRICT LOT 28 BLOCK 57 PLAN VAP196 DISTRICT LOT 196 NEW WESTMINSTER LAND DISTRICT LOT 26 BLOCK 57 PLAN VAP196 DISTRICT LOT 196 NEW WESTMINSTER LAND DISTRICT.	2,897.43
590-194-26-0000	LOT 6 BLOCK 70 PLAN VAP196 DISTRICT LOT 196 NEW WESTMINSTER	599.99
590-194-	LOT 7 BLOCK 70 PLAN VAP196 DISTRICT LOT 196 NEW	405.94

30-0000	WESTMINSTER	
590-194-36-0000	LOT 8 BLOCK 70 PLAN VAP196 DISTRICT LOT 196 NEW WESTMINSTER	750.71
590-194-42-0000	LOT 9 BLOCK 70 PLAN VAP196 DISTRICT LOT 196 NWD GROUP 1.	849.68
590-194-43-0000	LOT 25 BLOCK 57 PLAN VAP196 DISTRICT LOT 196 NEW WESTMINSTER LOT 24 BLOCK 57 PLAN VAP196 DISTRICT LOT 196 NEW WESTMINSTER LAND DISTRICT.	813.27
590-194-50-0000	LOT 10 BLOCK 70 PLAN VAP196 DISTRICT LOT 196 NEW WESTMINSTER	815.59
590-194-55-0000	LOT 22 BLOCK 57 PLAN VAP196 DISTRICT LOT 196 NWD GROUP 1 LOT 23 BLOCK 57 PLAN VAP196 DISTRICT LOT 196 GROUP 1 NEW WESTMINSTER LAND DISTRICT.	1,252.29
590-194-63-0000	LOT 21 BLOCK 57 PLAN VAP196 DISTRICT LOT 196 NEW WESTMINSTER PID 015584453.	751.58
590-194-98-0000	LOT A BLOCK 70 PLAN EPP104936 DISTRICT LOT 196 NWD GROUP 1	289.63
590-196-01-0000	LOT 28 BLOCK 58 PLAN VAP196 DISTRICT LOT 196 NWD HISTORIC MEVA - NO NUMBER AVAILABLE & LOT 32 BLOCK 58 PLAN VAP196 DISTRICT LOT 196 NWD & LOT 29 BLOCK 58 PLAN VAP196 DISTRICT LOT 196 NWD & LOT 31 BLOCK 58 PLAN VAP196 DISTRICT LOT 196 NWD & LOT 30 BLOCK 58 PLAN VAP196 DISTRICT LOT 196 NWD	1,297.00
590-196-04-0000	LOT 1 & 2 BLOCK 69 PLAN VAP196 DISTRICT LOT 196 NEW WESTMINSTER LAND DISTRICT.	201.4
590-196-25-0000	LOT 27 BLOCK 58 PLAN VAP196 DISTRICT LOT 196 NEW WESTMINSTER	750.71
590-196-29-0000	LOT 26 BLOCK 58 PLAN VAP196 DISTRICT LOT 196 NWD	616.91
590-196-34-0000	LOT 3 BLOCK 69 PLAN VAP196 DISTRICT LOT 196 NWD GROUP 1 MEVA#860704 LOT 4 BLOCK 69 PLAN VAP196 DISTRICT LOT 196 GROUP 1 NEW WESTMINSTER LAND DISTRICT LOT 5 BLOCK 69 PLAN VAP196 DISTRICT LOT 196 GROUP 1 NEW WESTMINSTER LAND DISTRICT LOT 6 BLOCK 69 PLAN VAP196 DISTRICT LOT 196 GROUP 1 NEW WESTMINSTER LAND DISTRICT	263.56
590-196-41-0000	LOT 22 BLOCK 58 PLAN VAP196 DISTRICT LOT 196 NEW WESTMINSTER	724.18
590-196-50-0000	LOT 10 BLOCK 69 PLAN VAP196 DISTRICT LOT 196 NWD GROUP 1.	724.18
590-196-51-0000	LOT 21 BLOCK 58 PLAN VAP196 DISTRICT LOT 196 NEW WESTMINSTER	724.18
590-196-52-0000	LOT 11 BLOCK 69 PLAN VAP196 DISTRICT LOT 196 NWD GROUP 1.	724.18
590-196-71-0000	LOT 19 BLOCK 58 PLAN VAP196 DISTRICT LOT 196 NWD	724.18
590-196-91-7702	LOT 17 BLOCK 58 PLAN 196 DISTRICT LOT 196 NWD LOT 18 BLOCK 58 PLAN 196 DISTRICT LOT 196 NEW WESTMINSTER LAND DISTRICT.	208.23

590-196-91-7703	LOT 17 BLOCK 58 PLAN 196 DISTRICT LOT 196 NWD LOT 18 BLOCK 58 PLAN 196 DISTRICT LOT 196 NEW WESTMINSTER LAND DISTRICT.	230.07
590-196-94-0000	BLOCK 69 PLAN LMP51603 DISTRICT LOT 196 NWD PARCEL 1.	441.39
590-198-06-0000	LOT H BLOCK 68 PLAN VAP17312 DISTRICT LOT 196 NWD GROUP 1.	1,058.82
590-198-22-0002	LOT 2 PLAN VAS2275 DISTRICT LOT 196 NEW WESTMINSTER UNDIV 376/5559 SHARE IN COM PROP THEREIN.	1,024.12
590-198-33-0000	LOT 27 BLOCK 59 PLAN VAP196 DISTRICT LOT 196 NWD	750.71
590-198-35-0000	LOT 26 BLOCK 59 PLAN VAP196 DISTRICT LOT 196 NEW WESTMINSTER SHAMROCK HOTEL.	683.64
590-198-39-0000	LOT 25 BLOCK 59 PLAN VAP196 DISTRICT LOT 196 NEW WESTMINSTER PID 015582761.	604.74
590-198-43-0000	LOT 24 BLOCK 59 PLAN VAP196 DISTRICT LOT 196 NEW WESTMINSTER	750.71
590-198-47-0000	LOT 22 BLOCK 59 PLAN VAP196 DISTRICT LOT 196 NWD LOT 23 BLOCK 59 PLAN VAP196 DISTRICT LOT 196 NEW WESTMINSTER LAND DISTRICT.	1,781.21
590-198-48-0000	LOT 10 BLOCK 68 PLAN VAP196 DISTRICT LOT 196 LOT 9 BLOCK 68 PLAN VAP196 DISTRICT LOT 196 NEW WESTMINSTER LAND DISTRICT LOT 8 BLOCK 68 PLAN VAP196 DISTRICT LOT 196 NEW WESTMINSTER LAND DISTRICT.	2,255.27
590-198-59-0000	LOT 21 BLOCK 59 PLAN VAP196 DISTRICT LOT 196 NEW WESTMINSTER	750.71
590-198-78-0000	LOT 12 BLOCK 68 PLAN VAP196 DISTRICT LOT 196 NEW WESTMINSTER LOT 13 BLOCK 68 PLAN VAP196 DISTRICT LOT 196 NEW WESTMINSTER LAND DISTRICT.	1,517.01
590-198-93-0000	BLOCK 59 PLAN LMP45880 DISTRICT LOT 196 NEW WESTMINSTER PARCEL B 60 YR LAND LEASE FROM CITY TO UNION GOSPEL EXPIRES SEPT 23/2061.	1,880.84
590-198-96-0000	LOT 15 BLOCK 68 PLAN VAP196 DISTRICT LOT 196 NEW WESTMINSTER LOT 16 BLOCK 68 PLAN VAP196 DISTRICT LOT 196 NEW WESTMINSTER LAND DISTRICT LOT 14 BLOCK 68 PLAN VAP196 DISTRICT LOT 196 NEW WESTMINSTER LAND DISTRICT HEATLEY APARTMENTS.	832.44
590-205-02-0000	LOT 2 BLOCK 67 PLAN VAP196 DISTRICT LOT 181 NWD AMENDED (SEE 382666L).	1,436.67
590-205-07-0000	LOT C BLOCK 60 PLAN VAP196 DISTRICT LOT 181 NEW WESTMINSTER	2,334.98
590-205-13-0000	LOT 38 BLOCK 60 PLAN VAP196 DISTRICT LOT 181 NEW WESTMINSTER	794.74
590-205-15-0000	LOT 37 BLOCK 60 PLAN VAP196 DISTRICT LOT 181 NEW WESTMINSTER	794.74
590-205-16-0000	LOT 3 BLOCK 67 PLAN VAP196 DISTRICT LOT 181 NWD GROUP 1.	1,271.47
590-205-	LOT 36 BLOCK 60 PLAN VAP196 DISTRICT LOT 181 NEW	827.35

17-0000	WESTMINSTER PID 015582400.	
590-205-21-0000	LOT 35 BLOCK 60 PLAN VAP196 DISTRICT LOT 181 NEW WESTMINSTER PID 015582388.	795.32
590-205-44-0000	LOT 9 BLOCK 67 PLAN VAP196 DISTRICT LOT 181 NWD GROUP 1.	663.83
590-205-45-0000	BLOCK 60 PLAN VAP196 DISTRICT LOT 181 NWD PARCEL D GROUP 1 (BEING A CONSOLIDATION OF LOTS 30 31 32 33 & 34 SEE CA2699073).	5,572.43
590-205-50-0000	LOT 10 BLOCK 67 PLAN VAP196 DISTRICT LOT 181 NEW WESTMINSTER	794.74
590-205-57-0000	LOT 29 BLOCK 60 PLAN VAP196 DISTRICT LOT 181 NEW WESTMINSTER	728.12
590-205-58-0000	LOT 12 BLOCK 67 PLAN VAP196 DISTRICT LOT 196 NEW WESTMINSTER LOT 13 BLOCK 67 PLAN VAP196 DISTRICT LOT 181 NEW WESTMINSTER LAND DISTRICT LOT 11 BLOCK 67 PLAN VAP196 DISTRICT LOT 181 NEW WESTMINSTER LAND DISTRICT.	3,831.77
590-205-61-0000	LOT 28 BLOCK 60 PLAN VAP196 DISTRICT LOT 181 NEW WESTMINSTER	794.74
590-205-68-0000	LOT 14 BLOCK 67 PLAN VAP196 DISTRICT LOT 181 NWD GROUP 1.	1,342.13
590-205-69-0000	LOT 27 BLOCK 60 PLAN VAP196 DISTRICT LOT 181 NEW WESTMINSTER LOT 26 BLOCK 60 PLAN VAP196 DISTRICT LOT 181 NEW WESTMINSTER LAND DISTRICT ASTORIA HOTEL.	848.27
590-205-74-0000	LOT D BLOCK 67 PLAN LMP10734 DISTRICT LOT 181 NEW WESTMINSTER	2,403.91
590-205-86-0000	LOT 18 BLOCK 67 PLAN VAP196 DISTRICT LOT 181 NEW WESTMINSTER LOT 17 BLOCK 67 PLAN VAP196 DISTRICT LOT 181 NEW WESTMINSTER LAND DISTRICT WOODBINE HOTEL.	476.58
590-205-92-0000	LOT 20 BLOCK 67 PLAN VAP196 DISTRICT LOT 181 NEW WESTMINSTER LOT 19 BLOCK 67 PLAN VAP196 DISTRICT LOT 181 NEW WESTMINSTER LAND DISTRICT.	2,249.25
590-212-09-0000	LOT F BLOCK 61 PLAN 22374 DISTRICT LOT 181 NEW WESTMINSTER	4,678.06
590-212-16-0000	LOT 3 BLOCK 66 PLAN VAP196 DISTRICT LOT 181 NWD GROUP 1.	397.37
590-212-23-0000	LOT 36 BLOCK 61 PLAN VAP196 DISTRICT LOT 181 NEW WESTMINSTER	797.23
590-212-24-0000	LOT 1 BLOCK 66 PLAN EPP122894 DISTRICT LOT 181 NWD GROUP 1	3,856.68
590-212-31-0000	LOT G BLOCK 61 PLAN BCP30460 DISTRICT LOT 181 NEW WESTMINSTER GROUP 1.	1,511.28
590-212-36-0000	LOT 8 BLOCK 66 PLAN VAP196 DISTRICT LOT 181 NEW WESTMINSTER	794.74
590-212-42-0000	LOT 9 BLOCK 66 PLAN VAP196 DISTRICT LOT 181 NWD GROUP 1.	794.74
590-212-45-0000	LOT 33 BLOCK 61 PLAN VAP196 DISTRICT LOT 181 NEW WESTMINSTER LOT 32 BLOCK 61 PLAN VAP196 DISTRICT LOT 181 NEW WESTMINSTER LAND DISTRICT.	1,968.89

590-212-55-0000	LOT 30 BLOCK 61 PLAN VAP196 DISTRICT LOT 181 NEW WESTMINSTER LOT 31 BLOCK 61 PLAN VAP196 DISTRICT LOT 181 NEW WESTMINSTER LAND DISTRICT LOT 29 BLOCK 61 PLAN VAP196 DISTRICT LOT 181 NEW WESTMINSTER LAND DISTRICT.	2,507.36
590-212-56-0000	LOT 11 BLOCK 66 PLAN VAP196 DISTRICT LOT 181 NEW WESTMINSTER LOT 10 BLOCK 66 PLAN VAP196 DISTRICT LOT 181 NEW WESTMINSTER LAND DISTRICT LOT 12 BLOCK 66 PLAN VAP196 DISTRICT LOT 181 NEW WESTMINSTER LAND DISTRICT LOT 13 BLOCK 66 PLAN VAP196 DISTRICT LOT 181 NEW WESTMINSTER LAND DISTRICT.	3,539.94
590-212-68-0000	LOT 14 BLOCK 66 PLAN VAP196 DISTRICT LOT 181 NEW WESTMINSTER	824.11
590-212-72-0000	LOT 15 BLOCK 66 PLAN VAP196 DISTRICT LOT 181 NEW WESTMINSTER	244.62
590-212-80-0000	LOT 16 BLOCK 66 PLAN VAP196 DISTRICT LOT 181 NWD LOT 17 BLOCK 66 PLAN VAP196 DISTRICT LOT 181 NEW WESTMINSTER LAND DISTRICT.	1,193.44
590-212-84-0000	LOT 18 BLOCK 66 PLAN VAP196 DISTRICT LOT 181 NEW WESTMINSTER	794.74
590-212-85-0000	LOT C BLOCK 61 PLAN 13940 DISTRICT LOT 181 NEW WESTMINSTER	6,559.48
590-212-94-0000	BLOCK 66 PLAN LMP50553 DISTRICT LOT 181 NEW WESTMINSTER PARCEL D.	2,039.56
590-212-95-0000	LOT 22 BLOCK 61 PLAN VAP196 DISTRICT LOT 181 NEW WESTMINSTER LOT 23 BLOCK 61 PLAN VAP196 DISTRICT LOT 181 NEW WESTMINSTER LAND DISTRICT LOT 21 BLOCK 61 PLAN VAP196 DISTRICT LOT 181 NEW WESTMINSTER LAND DISTRICT.	2,861.52
590-217-03-0000	LOT 40 BLOCK 62 PLAN VAP196 DISTRICT LOT 181 NEW WESTMINSTER LOT 39 BLOCK 62 PLAN VAP196 DISTRICT LOT 181 NEW WESTMINSTER LAND DISTRICT.	2,253.88
590-217-13-0000	LOT C BLOCK 62 PLAN VAP196 DISTRICT LOT 181 NEW WESTMINSTER	2,093.43
590-217-35-0001	LOT 1 PLAN EPS5053 DISTRICT LOT 181 NWD GROUP 1 TOGETHER WITH AN INTEREST IN THE COMMON PROPERTY IN PROPORTION TO THE UNIT ENTITLEMENT OF THE STRATA LOT AS SHOWN ON FORM V.	742.61
590-217-35-0002	LOT 2 PLAN EPS5053 DISTRICT LOT 181 NWD GROUP 1 TOGETHER WITH AN INTEREST IN THE COMMON PROPERTY IN PROPORTION TO THE UNIT ENTITLEMENT OF THE STRATA LOT AS SHOWN ON FORM V.	1,465.52
590-217-35-0003	LOT 3 PLAN EPS5053 DISTRICT LOT 181 NWD GROUP 1 TOGETHER WITH AN INTEREST IN THE COMMON PROPERTY IN PROPORTION TO THE UNIT ENTITLEMENT OF THE STRATA LOT AS SHOWN ON FORM V.	768.67
590-217-35-0004	LOT 4 PLAN EPS5053 DISTRICT LOT 181 NWD GROUP 1 TOGETHER WITH AN INTEREST IN THE COMMON PROPERTY IN PROPORTION TO THE UNIT ENTITLEMENT OF THE STRATA LOT AS SHOWN ON FORM V.	976.04

590-217-35-0005	LOT 5 PLAN EPS5053 DISTRICT LOT 181 NWD GROUP 1 TOGETHER WITH AN INTEREST IN THE COMMON PROPERTY IN PROPORTION TO THE UNIT ENTITLEMENT OF THE STRATA LOT AS SHOWN ON FORM V.	915.8
590-217-35-0006	LOT 6 PLAN EPS5053 DISTRICT LOT 181 NWD GROUP 1 TOGETHER WITH AN INTEREST IN THE COMMON PROPERTY IN PROPORTION TO THE UNIT ENTITLEMENT OF THE STRATA LOT AS SHOWN ON FORM V.	929.13
590-217-35-0007	LOT 7 PLAN EPS5053 DISTRICT LOT 181 NWD GROUP 1 TOGETHER WITH AN INTEREST IN THE COMMON PROPERTY IN PROPORTION TO THE UNIT ENTITLEMENT OF THE STRATA LOT AS SHOWN ON FORM V.	916.96
590-217-35-0008	LOT 8 PLAN EPS5053 DISTRICT LOT 181 NWD GROUP 1 TOGETHER WITH AN INTEREST IN THE COMMON PROPERTY IN PROPORTION TO THE UNIT ENTITLEMENT OF THE STRATA LOT AS SHOWN ON FORM V.	1,142.87
590-217-35-0009	LOT 9 PLAN EPS5053 DISTRICT LOT 181 NWD GROUP 1 TOGETHER WITH AN INTEREST IN THE COMMON PROPERTY IN PROPORTION TO THE UNIT ENTITLEMENT OF THE STRATA LOT AS SHOWN ON FORM V.	1,821.18
590-217-35-0010	LOT 10 PLAN EPS5053 DISTRICT LOT 181 NWD GROUP 1 TOGETHER WITH AN INTEREST IN THE COMMON PROPERTY IN PROPORTION TO THE UNIT ENTITLEMENT OF THE STRATA LOT AS SHOWN ON FORM V.	1,332.29
590-217-35-0011	LOT 11 PLAN EPS5053 DISTRICT LOT 181 NWD GROUP 1 TOGETHER WITH AN INTEREST IN THE COMMON PROPERTY IN PROPORTION TO THE UNIT ENTITLEMENT OF THE STRATA LOT AS SHOWN ON FORM V.	1,776.58
590-217-35-0012	LOT 12 PLAN EPS5053 DISTRICT LOT 181 NWD GROUP 1 TOGETHER WITH AN INTEREST IN THE COMMON PROPERTY IN PROPORTION TO THE UNIT ENTITLEMENT OF THE STRATA LOT AS SHOWN ON FORM V.	1,473.63
590-217-35-0013	LOT 13 PLAN EPS5053 DISTRICT LOT 181 NWD GROUP 1 TOGETHER WITH AN INTEREST IN THE COMMON PROPERTY IN PROPORTION TO THE UNIT ENTITLEMENT OF THE STRATA LOT AS SHOWN ON FORM V.	2,635.03
590-217-35-0014	LOT 14 PLAN EPS5053 DISTRICT LOT 181 NWD GROUP 1 TOGETHER WITH AN INTEREST IN THE COMMON PROPERTY IN PROPORTION TO THE UNIT ENTITLEMENT OF THE STRATA LOT AS SHOWN ON FORM V.	1,519.97
590-217-35-0015	LOT 15 PLAN EPS5053 DISTRICT LOT 181 NWD GROUP 1 TOGETHER WITH AN INTEREST IN THE COMMON PROPERTY IN PROPORTION TO THE UNIT ENTITLEMENT OF THE STRATA LOT AS SHOWN ON FORM V.	978.94
590-217-35-0016	LOT 16 PLAN EPS5053 DISTRICT LOT 181 NWD GROUP 1 TOGETHER WITH AN INTEREST IN THE COMMON PROPERTY IN PROPORTION TO THE UNIT ENTITLEMENT OF THE STRATA LOT AS SHOWN ON FORM V.	580.99

590-217-35-0017	LOT 17 PLAN EPS5053 DISTRICT LOT 181 NWD GROUP 1 TOGETHER WITH AN INTEREST IN THE COMMON PROPERTY IN PROPORTION TO THE UNIT ENTITLEMENT OF THE STRATA LOT AS SHOWN ON FORM V.	1,423.23
590-217-35-0018	LOT 18 PLAN EPS5053 DISTRICT LOT 181 NWD GROUP 1 TOGETHER WITH AN INTEREST IN THE COMMON PROPERTY IN PROPORTION TO THE UNIT ENTITLEMENT OF THE STRATA LOT AS SHOWN ON FORM V.	1,435.39
590-218-04-0000	LOT E BLOCK 64 PLAN VAPVAP12839 DISTRICT LOT 181 NWD GROUP 1.	537.55
590-218-20-0000	LOT 4 BLOCK 64 PLAN VAP196 DISTRICT LOT 181 NEW WESTMINSTER	754.77
590-218-24-0000	LOT 5 BLOCK 64 PLAN VAP196 DISTRICT LOT 181 NEW WESTMINSTER	794.74
590-218-28-0000	LOT 6 BLOCK 64 PLAN VAP196 DISTRICT LOT 181 NEW WESTMINSTER	794.74
590-218-32-0000	LOT 7 BLOCK 64 PLAN VAP196 DISTRICT LOT 181 NEW WESTMINSTER	794.74
590-218-92-0000	LOT 8 BLOCK 64 PLAN VAP196 DISTRICT LOT 181 NEW WESTMINSTER	1,061.77
590-222-05-0000	LOT 34 BLOCK 9 PLAN VAP355 DISTRICT LOT 182 NEW WESTMINSTER OF BLK A EX N 5FT LOT 33 BLOCK 9 PLAN VAP355 DISTRICT LOT 182 NEW WESTMINSTER LAND DISTRICT OF BLK A EX N 5FT.	1,906.91
590-222-06-0000	LOT 2 BLOCK 14 PLAN VAP355 DISTRICT LOT 182 NWD OF BLK A LOT 1 BLOCK 14 PLAN VAP355 DISTRICT LOT 182 NEW WESTMINSTER LAND DISTRICT OF BLK A LOT 3 BLOCK 14 PLAN VAP355 DISTRICT LOT 182 NEW WESTMINSTER LAND DISTRICT OF BLK A LOT 4 BLOCK 14 PLAN VAP355 DISTRICT LOT 182 NEW WESTMINSTER LAND DISTRICT OF BLK A.	3,406.02
590-222-27-0000	LOT 32 BLOCK 9 PLAN VAP355 DISTRICT LOT 182 NEW WESTMINSTER OF BLK A EX N 5FT LOT 31 BLOCK 9 PLAN VAP355 DISTRICT LOT 182 NEW WESTMINSTER LAND DISTRICT OF BLK A EX N 5FT.	1,370.63
590-222-31-0000	LOT 30 BLOCK 9 PLAN VAP355 DISTRICT LOT 182 NWD GROUP 1 EXC N 5 FT NOW LANE OF BLK A.	1,015.43
590-222-36-0000	LOT A BLOCK 14 PLAN VAP21204 DISTRICT LOT 182 NWD OF BLK A.	7,901.91
590-222-37-0000	LOT 28 BLOCK 9 PLAN VAP355 DISTRICT LOT 182 NWD EXCEPT THE N 5 FT NOW LANE OF BLK A LOT 29 BLOCK 9 PLAN VAP355 DISTRICT LOT 182 NEW WESTMINSTER LAND DISTRICT EXCEPT THE N 5 FT NOW LANE OF BLK A.	1,367.80
590-222-39-0000	LOT 27 BLOCK A PLAN VAP355 DISTRICT LOT 182 NWD EXC N 5' NOW LANE OF BLK 9.	680.62
590-222-43-0000	LOT 26 BLOCK 9 PLAN VAP355 DISTRICT LOT 182 NEW WESTMINSTER SUBURBAN BLOCK A EXCEPT PLAN N 5'.	680.62
590-222-53-0000	LOT 24 BLOCK 9 PLAN VAP355 DISTRICT LOT 182 NWD EXCEPT THE NORTH 5 FEET NOW LANE; OF BLK A LOT 25 BLOCK 9 PLAN	1,361.89

	VAP355 DISTRICT LOT 182 NEW WESTMINSTER LAND DISTRICT EXCEPT THE NORTH 5 FEET NOW LANE; OF BLK A LOT 26 BLOCK 9 PLAN VAP355 DISTRICT LOT 182 NEW WESTMINSTER LAND DISTRICT EXCEPT THE NORTH 5 FEET NOW LANE; OF BLK A.	
590-222-72-0000	LOT 15 BLOCK 14 PLAN VAP355 DISTRICT LOT 182 NWD GROUP 1 OF BLK A.	794.74
590-222-82-0000	LOT 16 BLOCK 14 PLAN VAP355 DISTRICT LOT 182 NEW WESTMINSTER LOT 16 BLOCK 14 OF BLOCK A.	794.74
590-222-92-0000	LOT 17 BLOCK 14 PLAN VAP355 DISTRICT LOT 182 NWD OF BLK A.	349.82
590-222-95-0000	LOT F BLOCK 9 PLAN VAP10208 DISTRICT LOT 182 NWD	4,193.23
590-226-04-0000	LOT B BLOCK 10 PLAN VAP9168 DISTRICT LOT 182 NWD	3,891.15
590-226-05-0000	LOT C BLOCK A PLAN VAP13527 DISTRICT LOT 182 NWD OF LOT 7.	3,658.00
590-226-19-0000	LOT D BLOCK A PLAN VAP13527 DISTRICT LOT 182 NWD OF LOT 7.	2,729.45
590-226-35-0000	LOT 13 BLOCK A PLAN VAP176 DISTRICT LOT 182 NWD OF LOT 7.	1,611.26
590-226-45-0000	LOT 12 BLOCK A PLAN VAP176 DISTRICT LOT 182 NWD OF LOT 7.	1,605.12
590-226-80-0000	LOT 1 BLOCK A PLAN EPP96383 DISTRICT LOT 182 NWD OF LOT 10	8,414.15
590-226-95-0000	LOT 10 BLOCK A PLAN VAP176 DISTRICT LOT 182 NEW WESTMINSTER LOT 11 BLOCK A PLAN VAP176 DISTRICT LOT 182 NEW WESTMINSTER LAND DISTRICT OF LOT 7 LOT 9 BLOCK A PLAN VAP176 DISTRICT LOT 182 NEW WESTMINSTER LAND DISTRICT OF LOT 7.	5,581.76
590-230-05-0000	LOT 11 BLOCK 6 PLAN VAP186 DISTRICT LOT 182 NEW WESTMINSTER LAND DISTRICT OF BLK B LOT 12 BLOCK 6 PLAN VAP186 DISTRICT LOT 182 NEW WESTMINSTER LAND DISTRICT OF BLK B LOT 13 BLOCK 6 PLAN VAP186 DISTRICT LOT 182 NEW WESTMINSTER LAND DISTRICT OF BLK B LOT 14 BLOCK 6 PLAN VAP186 DISTRICT LOT 182 NEW WESTMINSTER LAND DISTRICT EXCEPT PLAN 4157 OF BLK B LOT 10 BLOCK 6 PLAN VAP186 DISTRICT LOT 182 NEW WESTMINSTER LAND DISTRICT OF BLK B	10,757.35
590-230-06-0000	LOT 1 BLOCK 11 PLAN VAP186 DISTRICT LOT 182 NWD EXCEPT PLAN PT IN PL 4157 N 82 FT OF BLK B.	1,269.73
592-218-01-0000	LOT D BLOCK 64 PLAN 12750 DISTRICT LOT 181 NEW WESTMINSTER	2,044.19
592-222-96-0000	LOT 16 BLOCK 15 PLAN VAP355 DISTRICT LOT 182 NEW WESTMINSTER OF BLK A LOT 17 BLOCK 15 PLAN VAP355 DISTRICT LOT 182 NEW WESTMINSTER LAND DISTRICT OF BLK A LOT 15 BLOCK 15 PLAN VAP355 DISTRICT LOT 182 NEW WESTMINSTER LAND DISTRICT OF BLK A.	2,269.93
592-226-05-0000	LOT 16 BLOCK A PLAN VAP176 DISTRICT LOT 182 NWD OF LOT 10.	3,630.77

592-226-08-0004	LOT 4 PLAN LMS3800 DISTRICT LOT 182 NEW WESTMINSTER UNDIV 1897/50216 SHARE IN COM PROP THEREIN.	791.26
592-226-08-0006	LOT 6 PLAN LMS3800 DISTRICT LOT 182 NEW WESTMINSTER UNDIV 1344/50216 SHARE IN COM PROP THEREIN.	616.33
592-226-08-0009	LOT 9 PLAN LMS3800 DISTRICT LOT 182 NEW WESTMINSTER UNDIV 1331/50216 SHARE IN COM PROP THEREIN.	300
592-226-08-0010	LOT 10 PLAN LMS3800 DISTRICT LOT 182 NEW WESTMINSTER UNDIV 1042/50216 SHARE IN COM PROP THEREIN.	508.59
592-226-08-0015	LOT 15 PLAN LMS3800 DISTRICT LOT 182 NEW WESTMINSTER GROUP 1 UNDIV 1005/50216 SHARE IN COM PROP THEREIN.	488.89
592-226-08-0018	LOT 18 PLAN LMS3800 DISTRICT LOT 182 NEW WESTMINSTER UNDIV 1041/50216 SHARE IN COM PROP THEREIN.	124.19
592-226-08-0028	LOT 28 PLAN LMS3800 DISTRICT LOT 182 NEW WESTMINSTER UNDIV 977/50216 SHARE IN COM PROP THEREIN.	483.68
592-226-08-0037	LOT 37 PLAN LMS3800 DISTRICT LOT 182 NEW WESTMINSTER UNDIV 1137/50216 SHARE IN COM PROP THEREIN.	329.83
592-226-29-0000	LOT 1 BLOCK A PLAN EPP71622 DISTRICT LOT 182 NWD GROUP 1.	16,635.05
592-226-42-0000	LOT C BLOCK A PLAN VAP176 DISTRICT LOT 182 NWD (REF PL 10318) OF LOT 13.	4,956.86
592-226-67-0000	LOT H BLOCK A PLAN EPP41346 DISTRICT LOT 182 NWD GROUP 1.	1,910.96
592-226-79-0000	LOT D BLOCK 10 PLAN VAP11013 DISTRICT LOT 182 NWD	1,771.94
592-226-96-0000	LOT 8 BLOCK A PLAN VAP176 DISTRICT LOT 182 NEW WESTMINSTER EXCEPT PLAN 4157(PART) OF LOT 13 EX S10 FT LOT 7 BLOCK A PLAN VAP176 DISTRICT LOT 182 NEW WESTMINSTER LAND DISTRICT OF LOT 13 EX S 10FT.	4,089.25
592-226-97-0000	LOT 9 BLOCK A PLAN VAP176 DISTRICT LOT 182 NWD EXC (A) PART IN PL 4157 & (B) THE SOUTH 7 FEET NOW ROAD OF LOT 10.	1,902.10
594-219-14-4099	LOT B BLOCK 80 PLAN VAP11623 DISTRICT LOT 181 NWD EXCESS RIGHT OF WAY LAND.	305.85
594-226-05-0000	LOT 16 BLOCK A PLAN VAP176 DISTRICT LOT 182 NWD EXC THE NORTH 10 FEET NOW LANE OF LOT 13.	2,719.60
594-226-15-0000	LOT 15 BLOCK 13 PLAN VAP176 DISTRICT LOT 182 NWD EXCEPT THE NORTH 10 FEET NOW LANE; OF BLK A.	7,204.78
594-226-22-0000	LOT B BLOCK 16 PLAN LMP17671 DISTRICT LOT 182 NEW WESTMINSTER	1,076.26
594-226-29-0000	LOT A BLOCK A PLAN LMP30871 DISTRICT LOT 182 NEW WESTMINSTER	8,360.97
594-226-30-0000	LOT 3 BLOCK A PLAN VAP176 DISTRICT LOT 182 NWD PART E 1/2 EXC PRT IN PL VAP4293 OF LOT 16 & LOT 4 BLOCK A PLAN VAP176 DISTRICT LOT 182 NWD EXC PT IN PL 4293	2,861.52
594-226-47-0000	LOT A BLOCK A PLAN VAP176 DISTRICT LOT 182 NWD (REF PL 1329) OF LOT 12 OF LOT 13.	1,961.36
594-226-50-0000	LOT 5 BLOCK A PLAN 176 DISTRICT LOT 182 NEW WESTMINSTER PART E 1/2 EXC PART IN PL 4293 OF LOT 16.	1,571.52
594-226-	BLOCK A PLAN VAP176 DISTRICT LOT 182 NEW WESTMINSTER	2,911.34

55-0000	LOTS 11 EX A OF 13 BLOCK A PLAN VAP176 DISTRICT LOT 182 LOT 12 EXC (A) PART IN REF PLAN 1329 AND (B) NORTH 10 FEET NOW LANE OF LOT 13.	
594-226-58-0000	LOT 6 BLOCK 16 PLAN VAP176 DISTRICT LOT 182 NWD EXC S 7' OF E 1/2 & S 10' OF W 1/2 NOW LANE OF BLK A.	1,901.12
594-226-70-0000	LOT 7 BLOCK A PLAN VAP176 DISTRICT LOT 182 NWD EXC PART IN PL 4293 OF LOT 16.	1,894.16
594-226-81-0000	LOT 10 BLOCK A PLAN VAP176 DISTRICT LOT 182 NWD EXC (A) N 10 F NOW LANE OF LOT 13.	1,844.35
594-226-95-0000	LOT 9 BLOCK A PLAN VAP176 DISTRICT LOT 182 NWD EXC (A) PRT IN PL VAP4157 & (B) N 10 FT NOW LANE OF LOT 13.	2,016.39
594-226-96-0000	LOT 8 BLOCK A PLAN VAP176 DISTRICT LOT 182 NWD EXC (A) THE S 10 FT NOW LANE & (B) PT IN PL 4157 OF LOT 16.	2,018.12
596-219-14-4099	LOT B BLOCK 95 PLAN VAP11623 DISTRICT LOT 181 NWD EXCESS RIGHT OF WAY LAND.	129.75
596-219-15-4099	LOT C BLOCK 80 PLAN VAP11623 DISTRICT LOT 181 NWD EXCESS RIGHT OF WAY LAND.	177.83
596-219-98-0000	LOT 7 BLOCK 95 PLAN VAP196 DISTRICT LOT 181 NEW WESTMINSTER LOT 6 BLOCK 95 PLAN VAP196 DISTRICT LOT 181 NEW WESTMINSTER LAND DISTRICT LOT E BLOCK 95 PLAN 17675 DISTRICT LOT 181 NEW WESTMINSTER LAND DISTRICT.	4,454.47
596-222-06-0001	STRATA LOT 1 BLOCK A PLAN EPS10255 DISTRICT LOT 182 NWD GROUP 1 TOGETHER WITH AN INTEREST IN THE COMMON PROPERTY IN PROPORTION TO THE UNIT ENTITLEMENT OF THE STRATA LOT AS SHOWN ON FORM V	477.31
596-222-06-0002	STRATA LOT 2 BLOCK A PLAN EPS10255 DISTRICT LOT 182 NWD GROUP 1 TOGETHER WITH AN INTEREST IN THE COMMON PROPERTY IN PROPORTION TO THE UNIT ENTITLEMENT OF THE STRATA LOT AS SHOWN ON FORM V	976.62
596-222-06-0003	STRATA LOT 3 BLOCK A PLAN EPS10255 DISTRICT LOT 182 NWD GROUP 1 TOGETHER WITH AN INTEREST IN THE COMMON PROPERTY IN PROPORTION TO THE UNIT ENTITLEMENT OF THE STRATA LOT AS SHOWN ON FORM V	961.56
596-222-06-0004	STRATA LOT 4 BLOCK A PLAN EPS10255 DISTRICT LOT 182 NWD GROUP 1 TOGETHER WITH AN INTEREST IN THE COMMON PROPERTY IN PROPORTION TO THE UNIT ENTITLEMENT OF THE STRATA LOT AS SHOWN ON FORM V	877.57
596-222-06-0005	STRATA LOT 5 BLOCK A PLAN EPS10255 DISTRICT LOT 182 NWD GROUP 1 TOGETHER WITH AN INTEREST IN THE COMMON PROPERTY IN PROPORTION TO THE UNIT ENTITLEMENT OF THE STRATA LOT AS SHOWN ON FORM V	854.4
596-222-06-0006	STRATA LOT 6 BLOCK A PLAN EPS10255 DISTRICT LOT 182 NWD GROUP 1 TOGETHER WITH AN INTEREST IN THE COMMON PROPERTY IN PROPORTION TO THE UNIT ENTITLEMENT OF THE STRATA LOT AS SHOWN ON FORM V	1,109.27
596-222-06-0007	STRATA LOT 7 BLOCK A PLAN EPS10255 DISTRICT LOT 182 NWD GROUP 1 TOGETHER WITH AN INTEREST IN THE COMMON PROPERTY IN PROPORTION TO THE UNIT ENTITLEMENT OF THE	974.31

	STRATA LOT AS SHOWN ON FORM V	
596-222-06-0008	STRATA LOT 8 BLOCK A PLAN EPS10255 DISTRICT LOT 182 NWD GROUP 1 TOGETHER WITH AN INTEREST IN THE COMMON PROPERTY IN PROPORTION TO THE UNIT ENTITLEMENT OF THE STRATA LOT AS SHOWN ON FORM V	748.4
596-222-06-0009	STRATA LOT 9 BLOCK A PLAN EPS10255 DISTRICT LOT 182 NWD GROUP 1 TOGETHER WITH AN INTEREST IN THE COMMON PROPERTY IN PROPORTION TO THE UNIT ENTITLEMENT OF THE STRATA LOT AS SHOWN ON FORM V	805.74
596-222-06-0010	STRATA LOT 10 BLOCK A PLAN EPS10255 DISTRICT LOT 182 NWD GROUP 1 TOGETHER WITH AN INTEREST IN THE COMMON PROPERTY IN PROPORTION TO THE UNIT ENTITLEMENT OF THE STRATA LOT AS SHOWN ON FORM V	903.64
596-222-06-0011	STRATA LOT 11 BLOCK A PLAN EPS10255 DISTRICT LOT 182 NWD GROUP 1 TOGETHER WITH AN INTEREST IN THE COMMON PROPERTY IN PROPORTION TO THE UNIT ENTITLEMENT OF THE STRATA LOT AS SHOWN ON FORM V	742.61
596-222-06-0012	STRATA LOT 12 BLOCK A PLAN EPS10255 DISTRICT LOT 182 NWD GROUP 1 TOGETHER WITH AN INTEREST IN THE COMMON PROPERTY IN PROPORTION TO THE UNIT ENTITLEMENT OF THE STRATA LOT AS SHOWN ON FORM V	451.82
596-226-17-0000	LOT 15 BLOCK A PLAN VAP176 DISTRICT LOT 182 NWD EXC PT IN PL 4293 NOW LANE OF LOT 16.	1,960.78
596-226-23-0000	LOT 14 BLOCK A PLAN VAP176 DISTRICT LOT 182 NWD EXCEPT PLAN 4293 OF LOT 16.	1,890.11
596-226-35-0000	LOT 13 BLOCK A PLAN VAP176 DISTRICT LOT 182 NWD EXCEPT PLAN 4293 OF LOT 16.	3,021.97
596-226-47-0000	LOT 12 BLOCK A PLAN VAP176 DISTRICT LOT 182 NWD PART W 1/2 EXCEPT PLAN 4293 OF LOT 16.	1,488.69
596-226-51-0000	LOT 12 BLOCK A PLAN VAP176 DISTRICT LOT 182 NWD PART E 1/2 EXCEPT PLAN 4293 OF LOT 16.	974.89
596-226-62-0000	LOT A BLOCK A PLAN VAP17965 DISTRICT LOT 182 NWD OF LOT 19.	5,445.00
596-226-77-0000	LOT A BLOCK A PLAN VAP176 DISTRICT LOT 182 NWD (EXPLANATORY PL 4852) OF LOT 16.	3,508.14
596-226-92-0000	LOT B BLOCK A PLAN VAP17965 DISTRICT LOT 182 NWD OF LOT 19.	4,984.37
596-226-95-0000	LOT 9 BLOCK A PLAN VAP176 DISTRICT LOT 182 NWD EXC (A) PT IN PL 4157 & (B) THE N 10 FT NOW LANE OF LOT 16.	2,021.60
598-219-71-4099	LOT C BLOCK 95 PLAN VAP11623 DISTRICT LOT 181 NWD EXCEPT PLAN PT IN PL 13907.	75.88
598-219-91-0000	BLOCK 95 PLAN VAP196 DISTRICT LOT 181 NWD S 54FT OF LOT A.	1,373.41
598-222-07-0000	LOT A PLAN EPP107515 DISTRICT LOT 182 NWD	4,429.91
598-222-95-0000	LOT A BLOCK A PLAN VAP7888 DISTRICT LOT 182 NWD & LOT B OF 21.	3,170.96
598-226-	LOT 16 BLOCK A PLAN VAP176 DISTRICT LOT 182 NWD EXC THE N	1,968.31

05-0000	10 FT NOW LANE OF LOT 19.	
598-226-39-0000	LOT 14 BLOCK A PLAN VAP176 DISTRICT LOT 182 NWD EXC THE N 10 FT NOW LANE OF LOT 19 LOT 15 BLOCK A PLAN VAP176 DISTRICT LOT 182 NEW WESTMINSTER LAND DISTRICT EXCEPT PLAN EXP 9802 OF LOT 19.	3,786.01
598-226-59-0000	LOT 13 BLOCK A PLAN VAP176 DISTRICT LOT 182 NWD OF LOT 19 LOT 12 BLOCK A PLAN VAP176 DISTRICT LOT 182 NEW WESTMINSTER LAND DISTRICT OF LOT 19.	3,786.01
598-226-93-0000	LOT 9 BLOCK A PLAN VAP176 DISTRICT LOT 182 NWD EXCEPT PLAN PT IN PL 4157 & PT IN EXP PL 10095 OF LOT 19 & LOT 10 BLOCK A PLAN VAP176 DISTRICT LOT 182 NWD EXCEPT PLAN VAP10095 OF LOT 19 EXCEPT PART OF EXPL PL & LOT 11 BLOCK A PLAN VAP176 DISTRICT LOT 182 NWD OF LOT 19 EXCEPT NORTH 10 FEET NOW LANE.	5,926.88
600-219-01-0000	LOT A BLOCK 96 PLAN 11549 DISTRICT LOT 181 NEW WESTMINSTER	4,163.80
600-219-91-0000	LOT C BLOCK 96 PLAN 11549 DISTRICT LOT 181 NEW WESTMINSTER	1,961.94
600-222-03-0000	BLOCK 21A PLAN LMP52182 DISTRICT LOT 182 NEW WESTMINSTER PARCEL B.	2,890.48
600-222-17-0000	LOT 5 BLOCK 21A PLAN VAP355 DISTRICT LOT 182 NWD GROUP 1 OF BLK A LOT 4 BLOCK 21A PLAN VAP355 DISTRICT LOT 182 GROUP 1 NEW WESTMINSTER LAND DISTRICT OF BLK A.	1,735.45
600-222-25-0000	LOT 7 BLOCK 21A PLAN VAP355 DISTRICT LOT 182 NWD GROUP 1 OF BLK A LOT 6 BLOCK 21A PLAN VAP355 DISTRICT LOT 182 GROUP 1 NEW WESTMINSTER LAND DISTRICT OF BLK A.	3,263.52
600-222-35-0000	LOT 8 BLOCK 21A PLAN VAP355 DISTRICT LOT 182 NWD GROUP 1 OF BLK A.	915.22
600-222-45-0000	LOT 9&10 BLOCK 21 OF A PLAN VAP355 DISTRICT LOT 182 NEW WESTMINSTER LAND DISTRICT.	1,776.00
600-222-55-0000	LOT 11 BLOCK 21A PLAN VAP355 DISTRICT LOT 182 NWD SUBURBAN BLOCK A.	915.22
600-222-75-0000	LOT 12 BLOCK 21A PLAN VAP355 DISTRICT LOT 182 NWD SUBURBAN BLOCK A.	915.22
600-225-95-0000	LOT A BLOCK 21A PLAN VAP355 DISTRICT LOT 182 NWD (REF PL 5011) OF BLK A.	4,155.58
600-226-01-0000	LOT A BLOCK A PLAN 8158 DISTRICT LOT 182 NEW WESTMINSTER SUBSIDY LOT 22.	1,442.35
600-230-07-0000	LOT 13 & 14 BLOCK 23 OF B PLAN VAP186 DISTRICT LOT 182 NEW WESTMINSTER LAND DISTRICT.	3,675.08

EXPLANATION**2025 Victoria Drive Business
Improvement Area Rate By-law**

Enactment of the attached By-law will impose a tax for 2025, on qualifying properties within the Victoria Drive Business Improvement Area. This is the second levying By-law for this fifth-term BIA.

Director of Legal Services
June 3, 2025

BY-LAW NO.

A By-law to levy rates on qualifying real property in the Victoria Drive Business Improvement Area

PREAMBLE

Under section 456 of the *Vancouver Charter*, Council has designated an area of the City known as Victoria Drive, as a Business Improvement Area.

Council, by by-law, has established the maximum amount of money it will grant to an applicant for the planning and implementation of a business promotion scheme in the Victoria Drive Business Improvement Area.

Council has granted money to the Victoria Drive Business Improvement Association.

The *Vancouver Charter* empowers Council to recover such money by the levy and imposition of a tax rate on land and improvements within the Business Improvement Area that fall or would fall within Class 5 or 6 as described in section 459 of the *Vancouver Charter*, and as so interpreted by the British Columbia Assessment Authority.

THE COUNCIL OF THE CITY OF VANCOUVER, in public meeting, enacts as follows:

1. The citation for this by-law is the "Victoria Drive Business Improvement Area 2025 Rate By-law".
2. Council hereby imposes a tax of \$215,040.00 on the various properties described in Schedule A, attached to and forming part of this by-law, and levies each such property with that portion of the tax set opposite it in Schedule A, which tax will be in the real property tax roll for 2025, and will be payable to and collected by the Collector of Taxes in the same manner as other rates on such tax roll.
3. This by-law is to come into force and take effect on the date of its enactment.

ENACTED by Council this day of , 2025

Mayor

City Clerk

Schedule A
Victoria Drive BIA 2025 Levies

Folio	Legal Description	BIA Levy
250-728-01-0000	LOT K BLOCK 1 PLAN VAP3174 DISTRICT LOT 706 NWD PART S 1/2 GROUP 1 EXC E 7 FT & PT IN EXPL PL 3455 NOW HWY & LOT L BLOCK 1 PLAN VAP3174 DISTRICT LOT 706 NWD PART S 1/2 GROUP 1 EXC PT IN EXPL PL 4858 & LOT M BLOCK 1 PLAN VAP3174 DISTRICT LOT 706 NWD PART S 1/2 GROUP 1 EXC PT IN EXPL PL 4858 & LOT N BLOCK 1 PLAN VAP3174 DISTRICT LOT 706 NWD PART S 1/2 GROUP 1 EXC PT IN EXPL PL 4858	4,033.47
250-728-41-0000	LOT I BLOCK 1 PLAN VAP3174 DISTRICT LOT 706 NWD PART S 1/2 GROUP 1 EXC PT IN EXPL PL 4568 & LOT J BLOCK 1 PLAN VAP3174 DISTRICT LOT 706 NWD PART S 1/2 GROUP 1 EXCEPT PLAN PT IN PL 4558 EXC PT IN EXPL PL 4568	2,061.83
250-729-06-0000	LOT 1 & 2 BLOCK D PLAN VAP1955 DISTRICT LOT 393 NEW WESTMINSTER LAND DISTRICT.	1,819.03
250-729-94-0000	LOT A BLOCK D PLAN 8325 DISTRICT LOT 393 NWD OF LOTS 3 TO 8.	3,642.02
250-729-97-0000	LOT 1 BLOCK 1 PLAN EPP127903 DISTRICT LOT 706 NWD GROUP 1	1,020.92
250-730-05-0000	LOT 1 BLOCK D&E PLAN VAP14660 DISTRICT LOT 704 NWD GROUP 1	4,377.59
250-730-14-0000	LOT 2 BLOCK E PLAN VAP1955 DISTRICT LOT 393 NEW WESTMINSTER	516.63
250-730-32-0000	LOT 3 BLOCK E PLAN VAP1955 DISTRICT LOT 393 NEW WESTMINSTER	591.89
250-730-42-0000	LOT 4 BLOCK E PLAN VAP1955 DISTRICT LOT 393 NEW WESTMINSTER EXCEPT PLAN 14930.	278.09
250-730-54-0000	LOT 5 BLOCK E PLAN VAP1955 DISTRICT LOT 393 NEW WESTMINSTER EXPLN 14930.	642.91
250-730-68-0000	LOT 6 BLOCK E PLAN VAP1955 DISTRICT LOT 393 NEW WESTMINSTER EXCEPT PLAN 14930 EXCEPT THE WEST 7 FEET NOW ROAD.	655.37
250-730-75-0000	LOT 15 BLOCK D & E PLAN VAP2057 DISTRICT LOT 704 NEW WESTMINSTER	885.71
250-730-92-0000	LOT A BLOCK E PLAN VAP1955 DISTRICT LOT 393 NWD	916.75
250-730-99-0000	LOT 16 BLOCK D PLAN VAP2057 DISTRICT LOT 704 NWD EXC THE E 7' & W 5' NOW HWYS & BLK E.	1,082.58
250-733-05-0000	LOT A BLOCK D & E PLAN LMP9180 DISTRICT LOT 704 NEW WESTMINSTER	3,421.68
250-733-06-0000	LOT 1 BLOCK 1 PLAN VAP1845 DISTRICT LOT 394 NEW WESTMINSTER SECTION N HLF.	695.21
250-733-26-0000	LOT 2 BLOCK 1 PLAN VAP1845 DISTRICT LOT 394 NWD PART N 1/2.	534.06
250-733-	LOT 3 BLOCK 1 PLAN VAP1845 DISTRICT LOT 394 NWD PART N 1/2.	768.77

40-0000		
250-733-49-0001	STRATA LOT 1 PLAN LMS1592 DISTRICT LOT 704 NWD GROUP 1 UNDIV 3492/9905 SHARE IN COM PROP THEREIN TOGETHER WITH AN INTEREST IN THE COMMON PROPERTY IN PROPORTION TO THE UNIT ENTITLEMENT OF THE STRATA LOT AS SHOWN ON FORM 1 OR V AS APPROPRIATE	1,035.80
250-733-52-0000	LOT 4 BLOCK 1 PLAN VAP1845 DISTRICT LOT 394 NWD PART N 1/2 EXCEPT THE WEST 7 FEET NOW ROAD.	667.06
250-733-64-0000	LOT 5 PLAN VAP1845 DISTRICT LOT 394 NEW WESTMINSTER BLOCK 1 N HLF.	713.71
250-733-78-0000	LOT 6 BLOCK 1 PLAN VAP1845 DISTRICT LOT 394 NWD PART N 1/2 EXC W 7 FT.	662.05
250-733-81-0000	LOT 1 BLOCK D PLAN LMP15824 DISTRICT LOT 704 NWD & BLK E.	1,698.66
250-733-92-0000	LOT 7 BLOCK 1 PLAN VAP1845 DISTRICT LOT 394 NWD PART N 1/2.	1,121.27
250-733-95-0000	LOT 43 BLOCK D PLAN VAP2057 DISTRICT LOT 704 NWD GROUP 1 EXC N 4 FT & E 7 FT NOW ROAD & BLK E.	1,439.32
250-735-05-0000	LOT A PLAN VAP5192 DISTRICT LOT 704 NWD BLOCK C N HLF OF LOTS 53 & 54.	541.71
250-735-08-0000	LOT 1 BLOCK 1 PLAN VAP3242 DISTRICT LOT 394 NEW WESTMINSTER BLK 1 S HLF.	908.24
250-735-28-0000	LOT 2 BLOCK 1 PLAN VAP3242 DISTRICT LOT 394 NWD PART S 1/2 EXCEPT PLAN W 7 FT EXC W 7 FT.	940.22
250-735-29-0000	LOT 1 BLOCK C PLAN VAP19103 DISTRICT LOT 704 NEW WESTMINSTER	799.39
250-735-39-0000	LOT 55 BLOCK C PLAN VAP1827 NEW WESTMINSTER DISTRICT LOT 704 NHLF.	1,442.73
250-735-44-0000	LOT 3 BLOCK 1 PLAN VAP3242 PART S1/2 DISTRICT LOT 394 NEW WESTMINSTER LAND DISTRICT EXC W 7 FT NOW RD	441.36
250-735-57-0000	LOT 1 BLOCK C PLAN VAP1960 DISTRICT LOT 704 GROUP 1 NEW WESTMINSTER LAND DISTRICT EXCEPT THE EAST 7 FEET & THE WEST 5 FEET NOW HIGHWAYS	1,350.46
250-735-79-0000	LOT 2 BLOCK C PLAN VAP1960 DISTRICT LOT 704 NEW WESTMINSTER	486.01
250-735-95-0000	LOT A BLOCK C PLAN EPP62633 DISTRICT LOT 704 NWD GROUP 1.	470.28
250-735-96-0000	LOT A PLAN EPP2172 DISTRICT LOT 394 NWD GROUP 1.	1,194.88
250-736-04-0000	LOT 1 BLOCK 1 OF 7&8 PLAN VAP14137 DISTRICT LOT 394 NWD SS1524	5,068.46
250-736-07-0000	LOT 38 BLOCK B PLAN VAP1960 DISTRICT LOT 704 NWD EXC THE E 7 FT.	555.75
250-736-23-0000	LOT 39 BLOCK B PLAN VAP1960 DISTRICT LOT 704 NEW WESTMINSTER	693.09
250-736-39-0000	LOT A BLOCK B PLAN VAP7947 DISTRICT LOT 704 NEW WESTMINSTER	1,256.49
250-736-	LOT B BLOCK B PLAN VAP7947 DISTRICT LOT 704 NWD GROUP 1 &	4,051.96

97-0000	LOT 2 BLOCK B PLAN VAP2478 DISTRICT LOT 704 NWD EXCEPT THE EAST 7 FEET AND THE WEST 5 FEET NOW HIGHWAYS & LOT 3 BLOCK B PLAN VAP2478 DISTRICT LOT 704 NWD EXC THE E 7' & THE W 5' NOW HWYS	
250-738-01-0021	LOT 21 PLAN LMS1721 DISTRICT LOT 704 NEW WESTMINSTER UNDIV 74/1729 SHARE IN COM PROP THEREIN.	286.93
250-738-01-0022	LOT 22 PLAN LMS1721 DISTRICT LOT 704 NEW WESTMINSTER UNDIV 55/1729 SHARE IN COM PROP THEREIN.	235.99
250-738-01-0023	LOT 23 PLAN LMS1721 DISTRICT LOT 704 NEW WESTMINSTER UNDIV 54/1729 SHARE IN COM PROP THEREIN.	231.44
250-738-01-0024	LOT 24 PLAN LMS1721 DISTRICT LOT 704 NEW WESTMINSTER UNDIV 87/1729 SHARE IN COM PROP THEREIN.	364.4
250-738-38-0000	LOT A BLOCK 7 PLAN VAP1700 DISTRICT LOT 394 NWD GROUP 1 AMENDED (REF PL 277) (SEE 108246L) OF LOTS 3 & 4 OF LOT 5 & BLK 8.	780.68
250-738-44-0000	PLAN VAP1700 DISTRICT LOT 394 NEW WESTMINSTER LOT C AMD (REFERENCE PLAN 277) (SEE 108245L) OF 3 & 4 OF 4 BLK 7 & 8.	1,561.36
250-738-94-0000	LOT 6 BLOCK 7 PLAN VAP1700 DISTRICT LOT 394 NEW WESTMINSTER EXC W 7FT NOW ROAD OF LOT 4 & BLK 8 LOT 5 BLOCK 7 PLAN VAP1700 DISTRICT LOT 394 NEW WESTMINSTER LAND DISTRICT EXC W 7FT NOW ROAD OF LOT 4 & BLK 8.	3,284.76
250-741-25-0000	LOT 17 PLAN VAP3105 DISTRICT LOT 707 NWD PART N 1/2 EXC THE E 7' NOW ROAD.	497.49
250-741-38-0000	LOT 4 BLOCK 9 PLAN VAP2164 DISTRICT LOT 394 NEW WESTMINSTER EXCEPT 3 7 FT NOW ROAD.	580.96
250-741-46-0000	LOT 5 BLOCK 9 PLAN VAP2164 DISTRICT LOT 394 NEW WESTMINSTER	1,117.83
250-741-58-0000	LOT A BLOCK 9 PLAN 13879 DISTRICT LOT 394 NEW WESTMINSTER	1,110.21
250-741-72-0000	LOT B BLOCK 9 PLAN 13879 DISTRICT LOT 394 NEW WESTMINSTER	1,131.05
250-741-75-0000	LOT 18 PLAN VAP3105 NEW WESTMINSTER PART N 1/2 DISTRICT LOT 707 CTR PT N HLF.	241.09
250-741-82-0000	LOT 8 BLOCK 9 PLAN VAP2164 DISTRICT LOT 394 NEW WESTMINSTER	564.25
250-741-85-0000	LOT 19 PLAN VAP3105 DISTRICT LOT 707 NWD EXCEPT: THE EAST 7 FEET NOW ROAD NORTH 1/2 OF DL 707.	632.28
250-741-92-0000	LOT 9 BLOCK 9 PLAN VAP2164 DISTRICT LOT 394 NEW WESTMINSTER	647.16
250-741-97-0000	LOT 20 PLAN VAP3105 DISTRICT LOT 707 NWD PART N 1/2 EXC E 7 FT NOW ROAD.	915.47
250-743-05-0000	LOT 25 PLAN VAP4542 NEW WESTMINSTER DISTRICT LOT 707 N HLF LOT 24 PLAN 4542 DISTRICT LOT 707 N 1/2 NEW WESTMINSTER LAND DISTRICT.	919.72
250-743-49-0000	LOT 22 PLAN VAP4542 NEW WESTMINSTER DISTRICT LOT 707 N HLF.	709.22
250-743-97-0000	LOT A PLAN VAP4542 NEW WESTMINSTER DISTRICT LOT 707 S PT OF N HLF.	1,450.68

250-745-03-0001	LOT 1 PLAN LMS4410 DISTRICT LOT 707 NEW WESTMINSTER UNDIV 90/7327 SHARE IN COM PROP THEREIN.	366.1
250-745-03-0002	LOT 2 PLAN LMS4410 DISTRICT LOT 707 NEW WESTMINSTER UNDIV 57/7327 SHARE IN COM PROP THEREIN.	244.15
250-745-03-0003	LOT 3 PLAN LMS4410 DISTRICT LOT 707 NEW WESTMINSTER UNDIV 69/7327 SHARE IN COM PROP THEREIN.	285.06
250-745-03-0004	LOT 4 PLAN LMS4410 DISTRICT LOT 707 NEW WESTMINSTER UNDIV 56/7327 SHARE IN COM PROP THEREIN.	230.12
250-745-03-0005	LOT 5 PLAN LMS4410 DISTRICT LOT 707 NEW WESTMINSTER UNDIV 81/7327 SHARE IN COM PROP THEREIN.	328.43
250-745-03-0006	LOT 6 PLAN LMS4410 DISTRICT LOT 707 NEW WESTMINSTER UNDIV 74/7327 SHARE IN COM PROP THEREIN.	305.38
250-745-03-0007	LOT 7 PLAN LMS4410 DISTRICT LOT 707 NEW WESTMINSTER UNDIV 79/7327 SHARE IN COM PROP THEREIN.	322.9
250-745-03-0008	LOT 8 PLAN LMS4410 DISTRICT LOT 707 NWD BCAGROUP 1 TOGETHER WITH AN INTEREST IN THE COMMON PROPERTY IN PROPORTION TO THE UNIT ENTITLEMENT OF THE STRATA LOT AS SHOWN ON FORM V	326.39
250-745-03-0009	LOT 9 PLAN LMS4410 DISTRICT LOT 707 NEW WESTMINSTER UNDIV 91/7327 SHARE IN COM PROP THEREIN.	363.13
250-745-03-0010	LOT 10 PLAN LMS4410 DISTRICT LOT 707 NEW WESTMINSTER UNDIV 97/7327 SHARE IN COM PROP THEREIN.	381.84
250-745-03-0011	LOT 11 PLAN LMS4410 DISTRICT LOT 707 NEW WESTMINSTER UNDIV 81/7327 SHARE IN COM PROP THEREIN.	328.98
250-745-03-0012	LOT 12 PLAN LMS4410 DISTRICT LOT 707 NEW WESTMINSTER UNDIV 77/7327 SHARE IN COM PROP THEREIN.	315.38
250-745-03-0013	LOT 13 PLAN LMS4410 DISTRICT LOT 707 NEW WESTMINSTER UNDIV 77/7327 SHARE IN COM PROP THEREIN.	315.38
250-745-03-0014	LOT 14 PLAN LMS4410 DISTRICT LOT 707 NEW WESTMINSTER UNDIV 80/7327 SHARE IN COM PROP THEREIN.	325.45
250-745-03-0015	LOT 15 PLAN LMS4410 DISTRICT LOT 707 NEW WESTMINSTER UNDIV 79/7327 SHARE IN COM PROP THEREIN.	321.41
250-745-03-0016	LOT 16 PLAN LMS4410 DISTRICT LOT 707 NEW WESTMINSTER UNDIV 68/7327 SHARE IN COM PROP THEREIN.	282.51
250-745-03-0017	LOT 17 PLAN LMS4410 DISTRICT LOT 707 NEW WESTMINSTER UNDIV 161/7327 SHARE IN COM PROP THEREIN.	648.01
250-745-03-0018	LOT 18 PLAN LMS4410 DISTRICT LOT 707 NEW WESTMINSTER UNDIV 59/7327 SHARE IN COM PROP THEREIN.	228.21
250-745-03-0019	LOT 19 PLAN LMS4410 DISTRICT LOT 707 NEW WESTMINSTER UNDIV 63/7327 SHARE IN COM PROP THEREIN.	240.58
250-745-03-0020	LOT 20 PLAN LMS4410 DISTRICT LOT 707 NEW WESTMINSTER UNDIV 53/7327 SHARE IN COM PROP THEREIN.	195.3
250-745-03-0021	LOT 21 PLAN LMS4410 DISTRICT LOT 707 NEW WESTMINSTER UNDIV 42/7327 SHARE IN COM PROP THEREIN.	138.79
250-745-14-0000	LOT 1 BLOCK 16 PLAN VAP2501 DISTRICT LOT 394 NWD GROUP 1.	639.94
250-745-94-0000	LOT A BLOCK 16 PLAN EPP119357 DISTRICT LOT 394 NWD GROUP 1	0

250-747-06-0000	LOT 41 BLOCK 16 PLAN VAP2501 DISTRICT LOT 394 NEW WESTMINSTER	1,277.41
250-747-18-0000	LOT 42 BLOCK 16 PLAN VAP2501 DISTRICT LOT 394 NWD GROUP 1 EXCEPT THE WEST 7 FEET NOW ROAD.	1,186.33
250-747-28-0000	LOT 43 BLOCK 16 PLAN VAP2501 DISTRICT LOT 394 NEW WESTMINSTER	1,190.54
250-747-35-0000	LOT 2 PLAN VAP13918 DISTRICT LOT 707 NEW WESTMINSTER PART S 1/2 GROUP 1 LOT 1 PLAN VAP13918 PART S 1/2 DISTRICT LOT 707 GROUP 1 NEW WESTMINSTER LAND DISTRICT EXCEPT PLAN PT SUBDIVIDED BY ASP LMP50469.	11,924.07
250-747-36-0000	LOT 44 BLOCK 16 PLAN VAP2501 DISTRICT LOT 394 NEW WESTMINSTER	943.11
250-747-54-0000	LOT A BLOCK 16 PLAN EPP37055 DISTRICT LOT 394 NWD	2,711.54
250-747-67-0000	LOT 6 PLAN VAP1978 DISTRICT LOT 707 NEW WESTMINSTER SECTION S 1 QTR.	1,206.91
250-747-92-0000	LOT B BLOCK 16 PLAN LMP24156 DISTRICT LOT 394 NEW WESTMINSTER EXP PL LMP26439 R/W.	3,188.62
250-747-95-0000	LOT 7 PLAN VAP8481 DISTRICT LOT 707 NWD S 1/4.	1,868.02
250-750-04-0000	LOT C PLAN VAP10324 DISTRICT LOT 719 NEW WESTMINSTER	2,899.53
250-750-05-0000	LOT A PLAN VAP8451 DISTRICT LOT 718 NWD GROUP 1.	1,303.39
250-750-35-0000	LOT B PLAN VAP8451 DISTRICT LOT 718 NWD	1,516.29
250-750-54-0000	LOT B PLAN VAP10324 DISTRICT LOT 719 NWD	1,046.86
250-750-65-0000	PLAN VAP3687 NEW WESTMINSTER LAND DISTRICT LOT 2 S 7 FT & 3 AMD DL 718 N HLF OF N HLF PLN 3687.	1,811.17
250-750-85-0000	LOT 5 PLAN VAP3687 DISTRICT LOT 718 NWD PART N 1/2 AMD.	1,596.65
250-750-94-0000	LOT 7 PLAN VAP2331 DISTRICT LOT 719 NEW WESTMINSTER LAND DISTRICT EXC W 7FT NOW LANE N 1/2 OF THE W PT OF DL 719 LOT 6 PLAN VAP2331 DISTRICT LOT 719 NEW WESTMINSTER LAND DISTRICT EXC W 7FT NOW LANE N 1/2 OF THE W PT OF DL 719	1,927.46
250-751-04-0000	LOT 40 PLAN VAP2331 DISTRICT LOT 719 NWD PART N 1/2 OF W 1/2 N 26FT EXCEPT W 7FT NOW ROAD.	743.26
250-751-11-0000	LOT 6 PLAN VAP3687 NEW WESTMINSTER DISTRICT LOT 718 N HLF.	1,259.46
250-751-17-0000	LOT 7 PLAN VAP3687 DISTRICT LOT 718 NWD PART N 1/2 GROUP 1 EXC E 7 FT NOW ROAD.	1,057.06
250-751-23-0000	LOT 8 PLAN VAP3687 DISTRICT LOT 718 NEW WESTMINSTER SECTION PT OF N HF.	539.16
250-751-24-0000	LOT 41 PLAN VAP2331 DISTRICT LOT 719 NWD EXC W 7FT NOW ROAD N 1/2 OF THE W PART OF & LOT 40 PLAN VAP2331 DISTRICT	1,388.30

	LOT 719 NWD EXC W 7FT NOW RD & THE N 26FT N 1/2 OF THE W PT OF	
250-751-33-0000	LOT 9 PLAN VAP3687 NEW WESTMINSTER DISTRICT LOT 718 N HLF EXCEPT PLAN E 7 FT.	646.23
250-751-34-0000	LOT 42 PLAN VAP2331 DISTRICT LOT 719 NWD PART N 1/2 OF W 1/2 EXCEPT W 7FT NOW ROAD.	533.21
250-751-43-0000	LOT 10 PLAN VAP3687 DISTRICT LOT 718 NWD PART N 1/2 GROUP 1 EXC E 7 FT NOW ROAD.	1,280.72
250-751-53-0000	LOT 11 PLAN VAP3687 DISTRICT LOT 718 NWD PART N 1/2 GROUP 1 EXC E 7' NOW ROAD.	528.53
250-751-54-0000	LOT 43 PLAN VAP2331 NEW WESTMINSTER DISTRICT LOT 719 NHLF OF W PT.	588.91
250-751-63-0000	LOT 12 PLAN VAP3687 NEW WESTMINSTER DISTRICT LOT 718 PT OF N HLF.	1,057.06
250-751-73-0000	LOT 13&14 PLAN VAP3687 DISTRICT LOT 718PT OF N HLF NEW WESTMINSTER LAND DISTRICT.	2,114.47
250-751-78-0000	LOT D PLAN 16862 DISTRICT LOT 719 NWD PART N 1/2 OF W 1/2.	992.01
250-751-83-0000	LOT 15 PLAN VAP3687 DISTRICT LOT 718 NWD PART N 1/2 EXC E 7 FT NOW ROAD.	960.97
250-751-94-0000	LOT E PLAN VAP23134 DISTRICT LOT 719 NWD N HLF OF W PRT OF DL.	2,330.09
250-753-02-0000	LOT 7 PLAN VAP2609 DISTRICT LOT 719 NEW WESTMINSTER EXCEPT PLAN W 7'.	1,726.00
250-753-17-0000	LOT 16 PLAN VAP3687 NEW WESTMINSTER DISTRICT LOT 718 PT OF N HLF.	623.35
250-753-24-0000	LOT 6 PLAN VAP2609 DISTRICT LOT 719 NEW WESTMINSTER	961.62
250-753-36-0000	LOT 5 PLAN VAP2609 DISTRICT LOT 719 NEW WESTMINSTER LOT 5 EXC W 7 FT NOW ROAD.	1,224.60
250-753-58-0000	LOT 4 PLAN VAP2609 DISTRICT LOT 719 NEW WESTMINSTER LOT 4 EXCEPT W 7'.	1,014.51
250-753-67-0000	LOT 17 PLAN VAP3687 DISTRICT LOT 718 NWD PART N 1/2 EXCEPT PLAN E 7FT NOW RD LOT 18 PLAN 3687 PART N 1/2 DISTRICT LOT 718 NEW WESTMINSTER LAND DISTRICT EXCEPT PLAN E 7 FT NOW RD LOT 19 PLAN 3687 PART N 1/2 DISTRICT LOT 718 NEW WESTMINSTER LAND DISTRICT EXCEPT PLAN E 7 FT NOW RD.	3,183.99
250-753-72-0000	LOT 3 PLAN VAP2609 DISTRICT LOT 719 NWD EXCEPT W 7FT NOW ROAD.	875.99
250-753-84-0000	LOT B PLAN VAP8034 DISTRICT LOT 719 NWD PART N 1/2 OF S 1/2 OF W 1/2.	1,812.95
250-753-97-0000	LOT 20 PLAN VAP3687 DISTRICT LOT 718 NWD PART N 1/2 GROUP 1 EXC E 7 FT NOW ROAD LOT 21 PLAN VAP3687 PART N 1/2 DISTRICT LOT 718 GROUP 1 NEW WESTMINSTER LAND DISTRICT EXC E 7 FT NOW ROAD.	1,454.04
250-762-05-0001	LOT 1 PLAN LMS1393 DISTRICT LOT 734 NEW WESTMINSTER UNDIV 344/10000 SHARE IN COM PROP THEREIN.	443.07
250-762-	LOT 2 PLAN LMS1393 DISTRICT LOT 734 NEW WESTMINSTER	471.55

05-0002	UNDIV 344/10000 SHARE IN COM PROP THEREIN.	
250-762-05-0003	LOT 3 PLAN LMS1393 DISTRICT LOT 734 NEW WESTMINSTER UNDIV 200/10000 SHARE IN COM PROP THEREIN.	336.25
250-762-05-0004	LOT 4 PLAN LMS1393 DISTRICT LOT 734 NEW WESTMINSTER UNDIV 205/10000 SHARE IN COM PROP THEREIN.	343.14
250-762-05-0005	LOT 5 PLAN LMS1393 DISTRICT LOT 734 NEW WESTMINSTER UNDIV 205/10000 SHARE IN COM PROP THEREIN.	343.14
250-762-05-0006	LOT 6 PLAN LMS1393 DISTRICT LOT 734 NEW WESTMINSTER UNDIV 441/10000 SHARE IN COM PROP THEREIN.	689.26
250-762-05-0007	LOT 7 PLAN LMS1393 DISTRICT LOT 734 NEW WESTMINSTER UNDIV 109/10000 SHARE IN COM PROP THEREIN.	145.29
250-765-57-0000	LOT C PLAN VAP9216 DISTRICT LOT 734 NWD GROUP 1 LOT D PLAN VAP9216 DISTRICT LOT 734 GROUP 1 NEW WESTMINSTER LAND DISTRICT LOT E PLAN VAP9216 DISTRICT LOT 734 GROUP 1 NEW WESTMINSTER LAND DISTRICT LOT F PLAN VAP9216 DISTRICT LOT 734 GROUP 1 NEW WESTMINSTER LAND DISTRICT LOT G PLAN VAP9216 DISTRICT LOT 734	11,910.38
250-768-08-0000	LOT 85 PLAN VAP4015 DISTRICT LOT 723 NWD PART S 1/2 AMD (SEE 201949L) LOT 86 PLAN 4015 PART S 1/2 DISTRICT LOT 723 NEW WESTMINSTER LAND DISTRICT AMD (SEE 64463L) LOT 83 PLAN 4015 PART S 1/2 DISTRICT LOT 723 NEW WESTMINSTER LAND DISTRICT AMD (SEE 332834L).	4,888.05
250-768-48-0001	LOT 1 PLAN LMS1411 DISTRICT LOT 724 NEW WESTMINSTER UNDIV 514/5667 SHARE IN COM PROP THEREIN.	191.39
250-768-48-0002	LOT 2 PLAN LMS1411 DISTRICT LOT 724 NEW WESTMINSTER UNDIV 585/5667 SHARE IN COM PROP THEREIN.	213.96
250-768-48-0003	LOT 3 PLAN LMS1411 DISTRICT LOT 724 NEW WESTMINSTER UNDIV 584/5667 SHARE IN COM PROP THEREIN.	213.5
250-768-56-0000	LOT B BLOCK 1 PLAN VAP1592 DISTRICT LOT 724 NEW WESTMINSTER	1,307.89
250-768-77-0000	LOT L PLAN VAP20859 DISTRICT LOT 734 NWD	4,392.51
250-768-86-0000	LOT 1 BLOCK 1 PLAN VAP1592 DISTRICT LOT 724 NWD OF LOTS C & D (EXPL PL 3639).	764.82
250-768-96-0000	LOT 2 BLOCK 1 PLAN VAP1592 DISTRICT LOT 724 NWD GROUP 1 (SEE 411626L) OF LOTS D & E.	2,155.43
250-790-06-0000	LOT 2 BLOCK 4 PLAN VAP1592 DISTRICT LOT 724 NEW WESTMINSTER EXC W 7FT & PART IN EXPLANATORY PLAN 3352 LOT A BLOCK 4 PLAN VAP1592 DISTRICT LOT 724 NEW WESTMINSTER LAND DISTRICT (EXPLANATORY PLAN 3352) OF LOTS 2 & 3 LOT 1 BLOCK 4 PLAN VAP1592 DISTRICT LOT 724 NEW WESTMINSTER LAND DISTRICT EXC W 7FT NOW ROAD.	4,008.64
250-790-07-0031	LOT 31 BLOCK 1 PLAN BCS681 DISTRICT LOT 735 NEW WESTMINSTER UNDIV 80/429 SHARE IN COM PROP THEREIN.	260.65
250-790-07-0032	LOT 32 BLOCK 1 PLAN BCS681 DISTRICT LOT 735 NEW WESTMINSTER UNDIV 90/429 SHARE IN COM PROP THEREIN.	211.75
250-790-07-0033	LOT 33 BLOCK 1 PLAN BCS681 DISTRICT LOT 735 NEW WESTMINSTER UNDIV 90/429 SHARE IN COM PROP THEREIN.	245.77

250-790-07-0034	LOT 34 BLOCK 1 PLAN BCS681 DISTRICT LOT 735 NEW WESTMINSTER UNDIV 82/429 SHARE IN COM PROP THEREIN.	241.52
250-790-07-0035	LOT 35 BLOCK 1 PLAN BCS681 DISTRICT LOT 735 NEW WESTMINSTER UNDIV 87/729 SHARE IN COM PROP THEREIN.	253
250-790-28-0000	LOT 3 BLOCK 4 PLAN VAP1592 DISTRICT LOT 724 NWD EXC PCL A (EXPL PL 3352) & W 7 FT NOW ROAD.	1,072.29
250-790-43-0000	LOT 4 BLOCK 1 PLAN VAP2355 DISTRICT LOT 735 NEW WESTMINSTER	618.25
250-790-46-0000	LOT 4 BLOCK 4 PLAN VAP1592 DISTRICT LOT 724 NEW WESTMINSTER AMENDED (SEE 266074L).	764.1
250-790-63-0003	LOT 3 PLAN EPS4079 DISTRICT LOT 735 NWD GROUP 1 TOGETHER WITH AN INTEREST IN THE COMMON PROPERTY IN PROPORTION TO THE UNIT ENTITLEMENT OF THE STRATA LOT AS SHOWN ON FORM V.	522.58
250-790-63-0004	LOT 4 PLAN EPS4079 DISTRICT LOT 735 NWD GROUP 1 TOGETHER WITH AN INTEREST IN THE COMMON PROPERTY IN PROPORTION TO THE UNIT ENTITLEMENT OF THE STRATA LOT AS SHOWN ON FORM V.	301.47
250-790-64-0000	LOT 5 BLOCK 4 PLAN VAP1592 DISTRICT LOT 724 NWD GROUP 1 AMENDED (SEE 266073-L).	897.19
250-790-68-0000	LOT 6 BLOCK 4 PLAN VAP1592 DISTRICT LOT 724 NEW WESTMINSTER	376.31
250-790-79-0000	LOT 7 BLOCK 1 PLAN VAP2355 DISTRICT LOT 735 NEW WESTMINSTER	649.29
250-790-82-0000	LOT A BLOCK 4 PLAN 12650 DISTRICT LOT 724 NEW WESTMINSTER	579.98
250-790-91-0000	LOT 8 BLOCK 1 PLAN VAP2355 DISTRICT LOT 735 NEW WESTMINSTER	540.86
250-790-92-0000	LOT B BLOCK 4 PLAN 12650 DISTRICT LOT 724 NEW WESTMINSTER	572.97
250-792-07-0000	LOT 18 BLOCK 2 PLAN VAP3421 DISTRICT LOT 735 NWD EXC E 7 FT NOW RD & LOT 19 BLOCK 2 PLAN VAP3421 DISTRICT LOT 735 NWD EXC E 7 FT NOW RD & LOT 20 BLOCK 2 PLAN VAP3421 DISTRICT LOT 735 NWD & LOT 21 BLOCK 2 PLAN VAP3421 DISTRICT LOT 735 NWD & LOT 22 BLOCK 2 PLAN VAP3421 DISTRICT LOT 735 NWD EXC E 7 FT NOW RD & LOT 23 BLOCK 2 PLAN VAP3421 DISTRICT LOT 735 NWD EXC E 7 FT NOW RD	3,525.81
250-792-93-0001	LOT 1 PLAN LMS4197 DISTRICT LOT 735 NEW WESTMINSTER GROUP 1 UNDIV 885/11908 SHARE IN COM PROP THEREIN.	256.4
250-792-93-0002	LOT 2 PLAN LMS4197 DISTRICT LOT 735 NEW WESTMINSTER UNDIV 796/11908 SHARE IN COM PROP THEREIN.	234.71
250-792-93-0003	LOT 3 PLAN LMS4197 DISTRICT LOT 735 NEW WESTMINSTER UNDIV 615/11908 SHARE IN COM PROP THEREIN.	188.32
250-792-93-0004	LOT 4 PLAN LMS4197 DISTRICT LOT 735 NEW WESTMINSTER UNDIV 583/11908 SHARE IN COM PROP THEREIN.	188.88
250-792-93-0005	LOT 5 PLAN LMS4197 DISTRICT LOT 735 NEW WESTMINSTER UNDIV 752/11908 SHARE IN COM PROP THEREIN.	177.31
250-792-	LOT 6 PLAN LMS4197 DISTRICT LOT 735 NEW WESTMINSTER	102.69

93-0006	UNDIV 386/11908 SHARE IN COM PROP THEREIN.	
250-798-06-0000	BLOCK C PLAN LMP43122 DISTRICT LOT 726 NEW WESTMINSTER PARCEL 1.	2,349.93
250-802-06-0000	LOT 19 BLOCK B PLAN VAP1799 DISTRICT LOT 726 NWD GROUP 1 EXC W 7' NOW RD LOT 20 BLOCK B PLAN VAP1799 DISTRICT LOT 726 GROUP 1 NEW WESTMINSTER LAND DISTRICT EXC W 7' NOW RD LOT 21 BLOCK B PLAN VAP1799 DISTRICT LOT 726 GROUP 1 NEW WESTMINSTER LAND DISTRICT EXC W 7' NOW RD.	3,431.17
250-802-25-0000	LOT 8 BLOCK 5 PLAN VAP4049 DISTRICT LOT 735 NWD GROUP 1 AMD.	681.52
250-802-42-0000	LOT 18 BLOCK B PLAN VAP1799 DISTRICT LOT 726 NWD EXC W 7' NOW ROAD	1,102.56
250-802-45-0000	LOT A BLOCK 5 PLAN VAP4049 DISTRICT LOT 735 NWD (EXPL PL 7372) OF LOTS 6 & 7.	1,304.53
250-802-56-0000	LOT 17 BLOCK B PLAN VAP1799 DISTRICT LOT 726 NWD GROUP 1.	1,048.98
250-802-63-0001	LOT 1 PLAN LMS2620 DISTRICT LOT 735 NEW WESTMINSTER UNDIV 738/10239 SHARE IN COM PROP THEREIN.	220.26
250-802-63-0002	STRATA LOT 2 PLAN LMS2620 DISTRICT LOT 735 NWD GROUP 1 TOGETHER WITH AN INTEREST IN THE COMMON PROPERTY IN PROPORTION TO THE UNIT ENTITLEMENT OF THE STRATA LOT AS SHOWN ON FORM 1	267.88
250-802-63-0003	LOT 3 PLAN LMS2620 DISTRICT LOT 735 NEW WESTMINSTER UNDIV 745/10239 SHARE IN COM PROP THEREIN.	221.96
250-802-64-0000	LOT 16 BLOCK B PLAN VAP1799 DISTRICT LOT 726 NWD EXC W 7 FEET NOW ROAD.	1,121.70
250-802-77-0001	LOT 1 PLAN LMS3954 DISTRICT LOT 735 NEW WESTMINSTER UNDIV 416/31632 SHARE IN COM PROP THEREIN.	114.76
250-802-77-0002	LOT 2 PLAN LMS3954 DISTRICT LOT 735 NEW WESTMINSTER UNDIV 749/31632 SHARE IN COM PROP THEREIN.	230.5
250-802-77-0003	LOT 3 PLAN LMS3954 DISTRICT LOT 735 NEW WESTMINSTER UNDIV 543/31632 SHARE IN COM PROP THEREIN.	159.5
250-802-77-0004	LOT 4 PLAN LMS3954 DISTRICT LOT 735 NEW WESTMINSTER UNDIV 657/31632 SHARE IN COM PROP THEREIN.	187.26
250-802-77-0005	LOT 5 PLAN LMS3954 DISTRICT LOT 735 NEW WESTMINSTER UNDIV 674/31632 SHARE IN COM PROP THEREIN.	191.17
250-802-77-0006	LOT 6 PLAN LMS3954 DISTRICT LOT 735 NEW WESTMINSTER UNDIV 897/31632 SHARE IN COM PROP THEREIN.	243.64
250-802-77-0007	LOT 7 PLAN LMS3954 DISTRICT LOT 735 NEW WESTMINSTER UNDIV 870/31632 SHARE IN COM PROP THEREIN.	237.27
250-802-77-0008	LOT 8 PLAN LMS3954 DISTRICT LOT 735 NEW WESTMINSTER UNDIV 1045/31632 SHARE IN COM PROP THEREIN.	261.5
250-802-78-0000	LOT A BLOCK B PLAN VAP8276 DISTRICT LOT 726 NWD OF LOTS 14 & 15.	880.6
250-802-92-0000	LOT B BLOCK B PLAN VAP8276 DISTRICT LOT 726 NWD OF LOTS 14 & 15.	795.99
250-810-06-0034	LOT 34 BLOCK 58 PLAN BCS4453 NWD DISTRICT LOT FRASERVIEW TOGETHER WITH AN INTEREST IN THE COMMON PROPERTY IN	267.03

	PROPORTION TO THE UNIT ENTITLEMENT OF THE STRATA LOT AS SHOWN ON FORM 1 OR V AS APPROPRIATE.	
250-810-06-0035	LOT 35 BLOCK 58 PLAN BCS4453 NWD DISTRICT LOT FRASERVIEW TOGETHER WITH AN INTEREST IN THE COMMON PROPERTY IN PROPORTION TO THE UNIT ENTITLEMENT OF THE STRATA LOT AS SHOWN ON FORM 1 OR V AS APPROPRIATE.	224.08
250-810-06-0036	LOT 36 BLOCK 58 PLAN BCS4453 NWD DISTRICT LOT FRASERVIEW TOGETHER WITH AN INTEREST IN THE COMMON PROPERTY IN PROPORTION TO THE UNIT ENTITLEMENT OF THE STRATA LOT AS SHOWN ON FORM 1 OR V AS APPROPRIATE.	224.08
250-810-06-0037	LOT 37 BLOCK 58 PLAN BCS4453 NWD DISTRICT LOT FRASERVIEW TOGETHER WITH AN INTEREST IN THE COMMON PROPERTY IN PROPORTION TO THE UNIT ENTITLEMENT OF THE STRATA LOT AS SHOWN ON FORM 1 OR V AS APPROPRIATE.	376.31
250-810-15-0000	LOT 1 BLOCK 3 PLAN VAP8393 DISTRICT LOT FV NEW WESTMINSTER	421.91
250-810-35-0000	LOT 2 BLOCK 3 PLAN VAP8393 NEW WESTMINSTER DISTRICT LOT FRASERVIEW.	999.3
250-810-45-0000	LOT 3 BLOCK 3 PLAN VAP8393 NEW WESTMINSTER DISTRICT LOT FRASERVIEW.	1,066.84
250-810-55-0000	LOT 4 BLOCK 3 PLAN VAP8393 NWD DISTRICT LOT FRASERVIEW AMD.	943.11
250-810-93-0001	STRATA LOT 1 PLAN EPS7362 DISTRICT LOT FRASERVIEW NWD TOGETHER WITH AN INTEREST IN THE COMMON PROPERTY IN PROPORTION TO THE UNIT ENTITLEMENT OF THE STRATA LOT AS SHOWN ON FORM V	327.83
250-810-93-0002	STRATA LOT 2 PLAN EPS7362 DISTRICT LOT FRASERVIEW NWD TOGETHER WITH AN INTEREST IN THE COMMON PROPERTY IN PROPORTION TO THE UNIT ENTITLEMENT OF THE STRATA LOT AS SHOWN ON FORM V	403.1
250-810-93-0003	STRATA LOT 3 PLAN EPS7362 DISTRICT LOT FRASERVIEW NWD TOGETHER WITH AN INTEREST IN THE COMMON PROPERTY IN PROPORTION TO THE UNIT ENTITLEMENT OF THE STRATA LOT AS SHOWN ON FORM V	326.56
250-810-93-0004	STRATA LOT 4 PLAN EPS7362 DISTRICT LOT FRASERVIEW NWD TOGETHER WITH AN INTEREST IN THE COMMON PROPERTY IN PROPORTION TO THE UNIT ENTITLEMENT OF THE STRATA LOT AS SHOWN ON FORM V	361
730-250-06-0000	LOT 1 BLOCK E PLAN VAP1955 DISTRICT LOT 393 NEW WESTMINSTER	327.92
738-250-02-0001	LOT 1 PLAN BCS2477 DISTRICT LOT 394 NEW WESTMINSTER GROUP 1.	310.83
738-250-02-0002	LOT 2 PLAN BCS2477 DISTRICT LOT 394 NEW WESTMINSTER GROUP 1.	179.35
738-250-02-0003	LOT 3 PLAN BCS2477 DISTRICT LOT 394 NEW WESTMINSTER GROUP 1.	280.21
738-250-02-0004	LOT 4 PLAN BCS2477 DISTRICT LOT 394 NEW WESTMINSTER GROUP 1.	302.75

738-250-02-0005	LOT 5 PLAN BCS2477 DISTRICT LOT 394 NEW WESTMINSTER GROUP 1.	324.43
738-250-02-0006	LOT 6 PLAN BCS2477 DISTRICT LOT 394 NEW WESTMINSTER GROUP 1.	346.12

EXPLANATION**2025 West Broadway Business
Improvement Area Rate By-law**

Enactment of the attached by-law will impose a tax for 2025, on qualifying properties within the West Broadway Business Improvement Area. This is the fifth levying by-law for this third term BIA.

Director of Legal Services
June 3, 2025

A By-law to levy rates on qualifying real property in the West Broadway Business Improvement Area

City Clerk

Schedule A
West Broadway BIA 2025 Levies

Folio	Legal Description	BIA Levy
045-648-93-0018	LOT 18 PLAN BCS3820 DISTRICT LOT 540 NWD GROUP 1 TOGETHER WITH AN INTEREST IN THE COMMON PROPERTY IN PROPORTION TO THE UNIT ENTITLEMENT OF THE STRATA LOT AS SHOWN ON FORM 1 OR V AS APPROPRIATE.	763.1
045-648-93-0019	LOT 19 PLAN BCS3820 DISTRICT LOT 540 NWD GROUP 1 TOGETHER WITH AN INTEREST IN THE COMMON PROPERTY IN PROPORTION TO THE UNIT ENTITLEMENT OF THE STRATA LOT AS SHOWN ON FORM 1 OR V AS APPROPRIATE.	1,188.33
650-042-05-0000	LOT 11 & 12 BLOCK 51 PLAN VAP229 DISTRICT LOT 540 NEW WESTMINSTER LAND DISTRICT.	7,096.24
650-042-06-0001	LOT 1 PLAN EPS2297 DISTRICT LOT 540 NWD GROUP 1 TOGETHER WITH AN INTEREST IN THE COMMON PROPERTY IN PROPORTION TO THE UNIT ENTITLEMENT OF THE STRATA LOT AS SHOWN ON FORM 1 OR V AS APPROPRIATE.	1,039.60
650-042-06-0002	LOT 2 PLAN EPS2297 DISTRICT LOT 540 NWD GROUP 1 TOGETHER WITH AN INTEREST IN THE COMMON PROPERTY IN PROPORTION TO THE UNIT ENTITLEMENT OF THE STRATA LOT AS SHOWN ON FORM 1 OR V AS APPROPRIATE.	592
650-042-06-0003	LOT 3 PLAN EPS2297 DISTRICT LOT 540 NWD GROUP 1 TOGETHER WITH AN INTEREST IN THE COMMON PROPERTY IN PROPORTION TO THE UNIT ENTITLEMENT OF THE STRATA LOT AS SHOWN ON FORM 1 OR V AS APPROPRIATE.	742.88
650-042-36-0000	LOT 2 BLOCK 57 PLAN VAP229 DISTRICT LOT 540 NWD PART W 1/2 EXC S 10 FT NOW LANE & PT IN PL 4165.	1,435.23
650-042-55-0000	LOT 9 BLOCK 51 PLAN VAP229 DISTRICT LOT 540 NEW WESTMINSTER	3,569.31
650-042-56-0000	LOT 2 BLOCK 57 PLAN VAP229 DISTRICT LOT 540 NWD PART N 1/2 GROUP 1 EXC S 10 FT NOW LANE & PT IN VAP4165.	2,142.02
650-042-68-0047	LOT 47 PLAN LMS1647 DISTRICT LOT 540 NEW WESTMINSTER UNDIV 1362/44237 SHARE IN COM PROP THEREIN.	978.96
650-042-68-0048	LOT 48 PLAN LMS1647 DISTRICT LOT 540 NEW WESTMINSTER UNDIV 696/44237 SHARE IN COM PROP THEREIN.	565.93
650-042-68-0049	LOT 49 PLAN LMS1647 DISTRICT LOT 540 NEW WESTMINSTER UNDIV 698/44237 SHARE IN COM PROP THEREIN.	566.87
650-042-68-0050	LOT 50 PLAN LMS1647 DISTRICT LOT 540 NEW WESTMINSTER UNDIV 869/44237 SHARE IN COM PROP THEREIN.	680.44
650-042-68-0051	LOT 51 PLAN LMS1647 DISTRICT LOT 540 NEW WESTMINSTER UNDIV 959/44237 SHARE IN COM PROP THEREIN.	737.11
650-042-68-0052	LOT 52 PLAN LMS1647 DISTRICT LOT 540 NEW WESTMINSTER UNDIV 608/44237 SHARE IN COM PROP THEREIN.	504.93
650-042-68-0053	LOT 53 PLAN LMS1647 DISTRICT LOT 540 NEW WESTMINSTER UNDIV 744/44237 SHARE IN COM PROP THEREIN.	598.64

650-042-68-0054	LOT 54 PLAN LMS1647 DISTRICT LOT 540 NEW WESTMINSTER UNDIV 885/44237 SHARE IN COM PROP THEREIN.	690.4
650-042-75-0000	LOT 8 BLOCK 51 PLAN VAP229 DISTRICT LOT 540 NEW WESTMINSTER	2,586.74
650-042-96-0000	LOT 6 BLOCK 57 PLAN VAP229 DISTRICT LOT 540 NEW WESTMINSTER	1,364.48
650-045-04-0000	LOT 1 BLOCK 58 PLAN VAP6801 DISTRICT LOT 540 NWD	5,108.36
650-045-07-0000	LOT 12 BLOCK 52 PLAN VAP229 DISTRICT LOT 540 NWD AMD (SEE 297216L).	5,805.18
650-045-27-0000	LOT 10 BLOCK 52 PLAN VAP229 DISTRICT LOT 540 NWD AMD (SEE 295583L).	4,767.02
650-045-48-9001	BLOCK 58 PLAN LMP25899 DISTRICT LOT 540 NWD AIR SPACE PARCEL 1.	802.81
650-045-51-0000	LOT 9 BLOCK 52 PLAN VAP229 DISTRICT LOT 540 NWD PART W 1/2 EP LMP44542.	1,319.00
650-045-93-0000	LOT A BLOCK 52 PLAN 20224 DISTRICT LOT 540 NWD EXC PRT IN ASP 20708.	6,423.17
650-045-96-0001	LOT 1 PLAN BCS1484 DISTRICT LOT 540 NWD GROUP 1 TOGETHER WITH AN INTEREST IN THE COMMON PROPERTY IN PROPORTION TO THE UNIT ENTITLEMENT OF THE STRATA LOT AS SHOWN ON FORM 1 OR V AS APPROPRIATE.	3,192.45
650-045-96-0002	LOT 2 PLAN BCS1484 DISTRICT LOT 540 NEW WESTMINSTER GROUP 1.	790.53
650-045-96-0003	LOT 3 PLAN BCS1484 DISTRICT LOT 540 NEW WESTMINSTER GROUP 1.	895.22
650-050-06-0006	LOT 6 PLAN VAS2781 DISTRICT LOT 540 NEW WESTMINSTER UNDIV 840/64023 SHARE IN COM PROP THEREIN.	786.42
650-050-06-0009	LOT 9 PLAN VAS2781 DISTRICT LOT 540 NEW WESTMINSTER UNDIV 810/64023 SHARE IN COM PROP THEREIN.	724.19
650-050-06-0010	LOT 10 PLAN VAS2781 DISTRICT LOT 540 NEW WESTMINSTER UNDIV 796/64023 SHARE IN COM PROP THEREIN.	714.37
650-050-06-0011	LOT 11 PLAN VAS2781 DISTRICT LOT 540 NEW WESTMINSTER UNDIV 796/64023 SHARE IN COM PROP THEREIN.	714.37
650-050-06-0012	LOT 12 PLAN VAS2781 DISTRICT LOT 540 NEW WESTMINSTER UNDIV 809/64023 SHARE IN COM PROP THEREIN.	724.11
650-050-06-0015	LOT 15 PLAN VAS2781 DISTRICT LOT 540 NEW WESTMINSTER UNDIV 845/64023 SHARE IN COM PROP THEREIN.	791.18
650-050-06-0016	LOT 16 PLAN VAS2781 DISTRICT LOT 540 NEW WESTMINSTER UNDIV 800/64023 SHARE IN COM PROP THEREIN.	716.89
650-050-06-0017	LOT 17 PLAN VAS2781 DISTRICT LOT 540 NEW WESTMINSTER UNDIV 800/64023 SHARE IN COM PROP THEREIN.	716.89
650-050-06-0018	LOT 18 PLAN VAS2781 DISTRICT LOT 540 NEW WESTMINSTER UNDIV 768/64023 SHARE IN COM PROP THEREIN.	693.5
650-050-06-0019	LOT 19 PLAN VAS2781 DISTRICT LOT 540 NEW WESTMINSTER UNDIV 666/64023 SHARE IN COM PROP THEREIN.	614.09
650-050-06-0020	STRATA LOT 20 PLAN VAS2781 DISTRICT LOT 540 NWD TOGETHER WITH AN INTEREST IN THE COMMON PROPERTY IN PROPORTION TO	772.63

	THE UNIT ENTITLEMENT OF THE STRATA LOT AS SHOWN ON FORM 1 OR V AS APPROPRIATE	
650-050-06-0079	LOT 79 PLAN VAS2781 DISTRICT LOT 540 NEW WESTMINSTER UNDIV 582/64023 SHARE IN COM PROP THEREIN.	549.84
650-050-06-0080	LOT 80 PLAN VAS2781 DISTRICT LOT 540 NEW WESTMINSTER UNDIV 1664/64023 SHARE IN COM PROP THEREIN.	1,223.70
650-050-06-0081	LOT 81 PLAN VAS2781 DISTRICT LOT 540 NEW WESTMINSTER UNDIV 884/64023 FOR SHARE IN COM PROP THEREIN.	778.33
650-050-06-0082	LOT 82 PLAN VAS2781 DISTRICT LOT 540 NEW WESTMINSTER UNDIV 540/64023 SHARE IN COM PROP THEREIN.	516.99
650-050-06-0083	LOT 83 PLAN VAS2781 DISTRICT LOT 540 NEW WESTMINSTER UNDIV 724/64023 SHARE IN COM PROP THEREIN.	659.72
650-050-06-0084	LOT 84 PLAN VAS2781 DISTRICT LOT 540 NEW WESTMINSTER UNDIV 760/64023 FOR SHARE IN COM PROP THEREIN.	687.08
650-050-06-0085	LOT 85 PLAN VAS2781 DISTRICT LOT 540 NEW WESTMINSTER UNDIV 500/64023 SHARE IN COM PROP THEREIN.	484.28
650-050-06-0086	LOT 86 PLAN VAS2781 DISTRICT LOT 540 NEW WESTMINSTER UNDIV 1423/64023 SHARE IN COM PROP THEREIN.	1,143.57
650-050-06-0087	LOT 87 PLAN VAS2781 DISTRICT LOT 540 NEW WESTMINSTER UNDIV 659/64023 SHARE IN COM PROP THEREIN.	576.69
650-050-07-0000	LOT 11 BLOCK 53 PLAN VAP229 DISTRICT LOT 540 NWD EXCEPT PLAN 4166 LOT 12 BLOCK 53 PLAN VAP229 DISTRICT LOT 540 NEW WESTMINSTER LAND DISTRICT.	7,774.66
650-050-39-0000	LOT 10 BLOCK 53 PLAN VAP229 DISTRICT LOT 540 NWD PART W 1/2.	2,383.87
650-050-51-0000	LOT 10 BLOCK 53 PLAN VAP229 DISTRICT LOT 540 NWD PART E 1/2 EXC PT IN PL 4166 & THE N 10FT NOW HIGHWAYS.	1,980.30
650-050-63-0000	LOT 9 BLOCK 53 PLAN VAP229 DISTRICT LOT 540 NWD PART W 1/2 EXC (A) PT IN PL 4166 & (B) N 10 FT NOW LANE.	1,307.45
650-050-75-0000	LOT 9 BLOCK 53 PLAN VAP229 DISTRICT LOT 540 NWD PART E 1/2.	1,338.49
650-050-87-0000	LOT 8 BLOCK 53 PLAN VAP229 DISTRICT LOT 540 NEW WESTMINSTER	3,868.92
650-050-94-0000	LOT 6 BLOCK 59 PLAN VAP229 DISTRICT LOT 540 NWD EXC PORTIONS IN PL 4166 & 6095 .	5,702.67
650-050-95-0000	LOT 7 BLOCK 53 PLAN VAP229 DISTRICT LOT 540 NEW WESTMINSTER	3,505.06
650-053-04-0000	LOT 1 2&3W HLF BLOCK 60 PLAN VAP229 DISTRICT LOT 540 NEW WESTMINSTER LAND DISTRICT EXPLANATORY PLAN 18188X.	10,866.76
650-053-07-0000	LOT 12 BLOCK 54 PLAN VAP229 DISTRICT LOT 540 NWD S 55 FT EXC PT IN PL 4166.	1,826.53
650-053-27-0000	LOT 11 BLOCK 54 PLAN VAP229 DISTRICT LOT 540 NWD PART W 1/2 EXCEPT PLAN 4166.	1,037.15
650-053-39-0000	LOT 11 BLOCK 54 PLAN VAP229 DISTRICT LOT 540 NWD PART E 1/2 GROUP 1 EXC S 10 FT ON VAP4166 NOW ROAD.	1,836.64
650-053-50-0000	LOT 3 BLOCK 60 PLAN VAP229 DISTRICT LOT 540 NWD PART E 1/2.	1,435.23

650-053-51-0000	LOT 10 BLOCK 54 PLAN VAP229 DISTRICT LOT 540 NWD PART W 1/2.	2,394.70
650-053-62-0000	LOT 4 BLOCK 60 PLAN VAP229 DISTRICT LOT 540 NWD PART W 1/2.	1,220.09
650-053-71-0000	LOT 1 BLOCK 54 PLAN EPP88675 DISTRICT LOT 540 NWD GROUP 1 EXCEPT PLAN EPP123191	2,965.04
650-053-74-0000	LOT 4 BLOCK 60 PLAN VAP229 DISTRICT LOT 540 NWD PART E 1/2.	2,237.32
650-053-79-0000	BLOCK 54 PLAN EPP123191 DISTRICT LOT 540 NWD GROUP 1 AIRSPACE PARCEL NUMBER 1	2,093.65
650-053-86-0000	LOT 5 BLOCK 60 PLAN VAP229 DISTRICT LOT 540 NEW WESTMINSTER	3,175.13
650-053-93-0000	LOT G BLOCK 54 PLAN VAP20212 DISTRICT LOT 540 NWD	4,277.54
650-053-96-0001	LOT 1 PLAN VAS2507 DISTRICT LOT 540 NEW WESTMINSTER UNDIV 4521/8450 SHARE IN COM PROP THEREIN.	3,416.26
650-058-04-0000	LOT 1 BLOCK 33 PLAN VAP19323 DISTRICT LOT 192 NWD EXCEPT PLAN 19382 & OF BLKS 123 & 124 DL 540.	5,559.72
650-058-09-0000	LOT 1 BLOCK 31 PLAN EPP54682 DISTRICT LOT 192 NWD GROUP 1.	14,293.84
650-058-16-0000	LOT 2 BLOCK 33 PLAN VAP1003 DISTRICT LOT 192 NWD EXC (A) PT IN PL 4166 & (B) S 8 FT NOW LANE	3,001.86
650-058-30-0000	LOT 2A BLOCK 33 PLAN VAP1003 DISTRICT LOT 192 NWD EXCEPT PLAN S 8 FT & N 10 FT NOW HWY.	2,251.03
650-058-39-0000	LOT 17 BLOCK 31 PLAN VAP1461 DISTRICT LOT 192 NWD EXC N 10 FT NOW LANE & PT IN PLAN 4166 OF LOT 3.	2,650.27
650-058-51-0000	LOT 18 BLOCK 31 PLAN VAP1461 DISTRICT LOT 192 NWD EXC N 10 FT NOW LANE & PT IN PLAN 4166 OF LOT 3.	3,389.54
650-058-63-0000	LOT 13 BLOCK 31 PLAN VAP1461 DISTRICT LOT 192 NWD EXC N 10 FT NOW LANE & PT IN PLAN 4166 OF LOT 4.	2,092.20
650-058-75-0000	LOT 14 BLOCK 31 PLAN VAP1461 DISTRICT LOT 192 NWD EXCEPT PLAN 4166 EXC N 10 FT NOW LANE & PT IN PLAN 4166 OF LOT 4.	2,715.97
650-058-87-0000	BLOCK 31 PLAN VAP1461 DISTRICT LOT 192 NEW WESTMINSTER LAND DISTRICT EXCEPT PLAN 4166 LOT 15 & 16 W 24FT OF 4.	5,813.12
650-058-94-0000	LOT A BLOCK 33 PLAN EPP30181 DISTRICT LOT 192 NWD	12,054.36
650-061-06-0000	LOT 5A BLOCK 33 PLAN VAP1003 DISTRICT LOT 192 NEW WESTMINSTER EXCEPT PLAN 4166 1099 & SOUTH 6FT.	1,459.06
650-061-16-0000	LOT 6 BLOCK 33 PLAN VAP1003 DISTRICT LOT 192 NEW WESTMINSTER EXCEPT PLAN 4166 & SOUTH 6FT.	3,502.17
650-061-44-0000	LOT 1 BLOCK 33 PLAN LMP39027 DISTRICT LOT 192 NWD	3,518.05
650-061-74-0000	LOT A BLOCK 33 PLAN LMP38049 DISTRICT LOT 192 NEW WESTMINSTER	2,541.26
650-061-97-0000	LOT I BLOCK 31 PLAN VAP20516 DISTRICT LOT 192 NWD OF LOT 4.	13,122.12
650-062-07-0032	LOT 32 PLAN EPS1795 DISTRICT LOT 192 NWD GROUP 1 TOGETHER WITH AN INTEREST IN THE COMMON PROPERTY IN	2,487.11

	PROPORTION TO THE UNIT ENTITLEMENT OF THE STRATA LOT AS SHOWN ON FORM 1 OR V AS APPROPRIATE.	
650-062-07-0033	LOT 33 PLAN EPS1795 DISTRICT LOT 192 NWD GROUP 1 TOGETHER WITH AN INTEREST IN THE COMMON PROPERTY IN PROPORTION TO THE UNIT ENTITLEMENT OF THE STRATA LOT AS SHOWN ON FORM 1 OR V AS APPROPRIATE.	1,315.39
650-062-07-0034	LOT 34 PLAN EPS1795 DISTRICT LOT 192 NWD GROUP 1 TOGETHER WITH AN INTEREST IN THE COMMON PROPERTY IN PROPORTION TO THE UNIT ENTITLEMENT OF THE STRATA LOT AS SHOWN ON FORM 1 OR V AS APPROPRIATE.	1,523.31
650-062-26-0000	LOT 9 BLOCK 33 PLAN VAP1003 DISTRICT LOT 192 NEW WESTMINSTER	2,160.07
650-062-27-0000	LOT 15 BLOCK 32 PLAN VAP1582 DISTRICT LOT 192 NWD EXC N 5 FT & S 10 FT NOW HIGHWAYS OF LOT 3.	3,917.29
650-062-57-0000	LOT 16 BLOCK 32 PLAN VAP1582 DISTRICT LOT 192 NWD EXC N 5 FT & S 10 FT NOW HIGHWAYS OF LOT 3.	2,555.70
650-062-87-0000	LOT 17 BLOCK 32 PLAN VAP1582 DISTRICT LOT 192 NWD EXCEPT PLAN PT IN PLAN 4166 EXC N 5 FT NOW LANE OF LOT 3.	3,484.84
650-062-94-0000	LOT 10 TO 12 BLOCK 33 PLAN VAP1003 DISTRICT LOT 192 NEW WESTMINSTER LAND DISTRICT.	14,270.02
650-067-06-0000	LOT E BLOCK 23 PLAN VAP18792 DISTRICT LOT 192 NEW WESTMINSTER	4,018.36
650-067-11-0000	LOT 18 BLOCK 32 PLAN VAP1582 DISTRICT LOT 192 NWD GROUP 1 EXC (A) N 5' NOW LANE AND (B) PT IN VAP4166 OF LOT 3.	2,705.14
650-067-15-0000	LOT 8 BLOCK 32 PLAN VAP4637 DISTRICT LOT 192 NWD OF LOT 1 OF 2 & 4.	1,690.37
650-067-16-0000	LOT 2 BLOCK 23 PLAN VAP1003 DISTRICT LOT 192 NWD AMD (SEE 349846L).	3,022.07
650-067-25-0000	LOT 7 BLOCK 2 PLAN VAP4637 DISTRICT LOT 192 NWD OF LOT 1 & BLK 4 OF BLK 32.	1,666.98
650-067-30-0000	LOT 3 BLOCK 23 PLAN VAP1003 DISTRICT LOT 192 NEW WESTMINSTER EXCEPT PLAN 4167.	2,502.27
650-067-35-0000	LOT 6 BLOCK 2 PLAN VAP4637 DISTRICT LOT 192 NWD OF LOT 1 & BLK 4 OF BLK 32.	2,219.27
650-067-45-0000	LOT 5 BLOCK 2 PLAN VAP4637 DISTRICT LOT 192 NWD OF LOT 1 & BLK 4 OF BLK 32.	2,454.62
650-067-52-0000	LOT 4 BLOCK 23 PLAN VAP1003 DISTRICT LOT 192 NWD PART W 1/2 LOT 4 BLOCK 23 PLAN VAP1003 PART E 1/2 DISTRICT LOT 192 NEW WESTMINSTER LAND DISTRICT.	3,169.35
650-067-55-0000	LOT 4 BLOCK 2 PLAN VAP4637 DISTRICT LOT 192 NWD OF LOT 1 & BLK 4 OF BLK 32.	2,365.10
650-067-65-0000	LOT 3 PLAN VAP4637 DISTRICT LOT 192 NWD OF LOT 1; BLK 2 & 4 OF 32.	2,797.55
650-067-72-0000	LOT 5 BLOCK 23 PLAN VAP1003 DISTRICT LOT 192 NEW WESTMINSTER	641.81
650-067-75-0000	LOT 2 BLOCK 2 PLAN VAP4637 DISTRICT LOT 192 NWD OF LOT 1 & BLK 4 OF BLK 32.	2,939.05
650-067-	LOT 1 BLOCK 2 PLAN VAP4637 DISTRICT LOT 192 NWD OF LOT 1 &	3,803.22

85-0000	BLK 4 OF BLK 32.	
650-067-95-0000	LOT 17 BLOCK 32 PLAN VAP4637 DISTRICT LOT 192 NWD (REF PL 3346) OF LOT 1 & BLK 4 OF BLK 32.	3,117.37
650-067-96-0000	LOT 6 BLOCK 23 PLAN VAP1003 DISTRICT LOT 192 NWD GROUP 1 EXC N 10 FT NOW ROAD LOT 7 BLOCK 23 PLAN VAP1003 DISTRICT LOT 192 GROUP 1 NEW WESTMINSTER LAND DISTRICT EXC PT IN VAP4167 LOT 8 BLOCK 23 PLAN VAP1003 DISTRICT LOT 192 GROUP 1 NEW WESTMINSTER LAND DISTRICT EXC PT IN VAP4167.	8,157.07
650-070-02-0000	LOT F BLOCK 21 PLAN VAP22145 DISTRICT LOT 192 NEW WESTMINSTER	6,753.82
650-070-05-0000	LOT 2 BLOCK 20 PLAN VAP13986 DISTRICT LOT 192 NEW WESTMINSTER	5,471.64
650-070-48-0001	LOT 1 PLAN VAS946 DISTRICT LOT 192 NEW WESTMINSTER UNDIV 936/1385 SHARE IN COM PROP THEREIN.	5,257.22
650-070-68-0000	LOT 5 BLOCK 21 PLAN VAP1003 DISTRICT LOT 192 NEW WESTMINSTER EXCEPT PLAN 4167.	2,620.67
650-070-84-0000	LOT 6 BLOCK 21 PLAN VAP1003 DISTRICT LOT 192 NWD AMD (REF PL 3537) EXC S 10 FT NOW LANE.	2,491.44
650-070-96-0001	STRATA LOT 1 PLAN EPS8277 DISTRICT LOT 192 NWD GROUP 1 TOGETHER WITH AN INTEREST IN THE COMMON PROPERTY IN PROPORTION TO THE UNIT ENTITLEMENT OF THE STRATA LOT AS SHOWN ON FORM V	1,396.25
650-070-96-0002	STRATA LOT 2 PLAN EPS8277 DISTRICT LOT 192 NWD GROUP 1 TOGETHER WITH AN INTEREST IN THE COMMON PROPERTY IN PROPORTION TO THE UNIT ENTITLEMENT OF THE STRATA LOT AS SHOWN ON FORM V	473.6
650-070-97-0000	LOT 1 BLOCK 20 PLAN VAP13986 DISTRICT LOT 192 NWD	43,644.63
650-072-04-0000	LOT C BLOCK 22 PLAN VAP20165 DISTRICT LOT 192 NEW WESTMINSTER EXCEPT PLAN AIR SPACE PLAN 20409.	11,737.43
650-072-05-0000	LOT 5 BLOCK 19 PLAN VAP774 DISTRICT LOT 192 NEW WESTMINSTER	5,228.35
650-072-65-0037	LOT 37 PLAN BCS2691 DISTRICT LOT 192 NWD GROUP 1.	909.65
650-072-65-0038	LOT 38 PLAN BCS2691 DISTRICT LOT 192 NWD GROUP 1.	2,139.13
650-072-65-0039	LOT 39 PLAN BCS2691 DISTRICT LOT 192 NWD GROUP 1.	1,490.82
650-072-65-0040	LOT 40 PLAN BCS2691 DISTRICT LOT 192 NWD GROUP 1.	1,285.79
650-072-65-0041	LOT 41 PLAN BCS2691 DISTRICT LOT 192 NWD GROUP 1.	1,395.53
650-072-65-0042	LOT 42 PLAN BCS2691 DISTRICT LOT 192 NWD GROUP 1.	787.65
650-072-65-0043	LOT 43 PLAN BCS2691 DISTRICT LOT 192 NWD GROUP 1.	1,022.28
650-072-65-0044	STRATA LOT 44 PLAN BCS2691 DISTRICT LOT 192 NWD GROUP 1 TOGETHER WITH AN INTEREST IN THE COMMON PROPERTY IN	1,193.38

	PROPORTION TO THE UNIT ENTITLEMENT OF THE STRATA LOT AS SHOWN ON FORM V	
650-072-65-0045	LOT 45 PLAN BCS2691 DISTRICT LOT 192 NWD GROUP 1.	326.46
650-072-68-0001	LOT 1 PLAN VAS1357 DISTRICT LOT 192 NEW WESTMINSTER UNDIV 1007/26494 SHARE IN COM PROP THEREIN.	869.3
650-072-68-0002	LOT 2 PLAN VAS1357 DISTRICT LOT 192 NEW WESTMINSTER UNDIV 4127/26494 SHARE IN COM PROP THEREIN.	2,774.45
650-072-95-0000	LOT 8 BLOCK 19 PLAN VAP774 DISTRICT LOT 192 NEW WESTMINSTER	3,442.25
650-072-96-0000	LOT 7 BLOCK 22 PLAN VAP1003 DISTRICT LOT 192 NEW WESTMINSTER EXCEPT PLAN 19282.	1,852.52
650-073-04-0000	LOT 2 BLOCK 340A PLAN VAP1058 DISTRICT LOT 526 NWD LOT 1 BLOCK 340A PLAN VAP1058 DISTRICT LOT 526 NEW WESTMINSTER LAND DISTRICT.	6,496.09
650-073-09-0001	LOT 1 PLAN LMS2644 DISTRICT LOT 526 NEW WESTMINSTER UNDIV 52/1000 SHARE IN COM PROP THEREIN.	679.64
650-073-09-0026	LOT 26 PLAN LMS2644 DISTRICT LOT 526 NWD BCAGROUP 1 TOGETHER WITH AN INTEREST IN THE COMMON PROPERTY IN PROPORTION TO THE UNIT ENTITLEMENT OF THE STRATA LOT AS SHOWN ON FORM 1 OR V AS APPROPRIATE	812.55
650-073-09-0027	LOT 27 PLAN LMS2644 DISTRICT LOT 526 NWD BCAGROUP 1 TOGETHER WITH AN INTEREST IN THE COMMON PROPERTY IN PROPORTION TO THE UNIT ENTITLEMENT OF THE STRATA LOT AS SHOWN ON FORM 1 OR V AS APPROPRIATE	1,008.56
650-073-09-0028	LOT 28 PLAN LMS2644 DISTRICT LOT 526 NWD BCAGROUP 1 TOGETHER WITH AN INTEREST IN THE COMMON PROPERTY IN PROPORTION TO THE UNIT ENTITLEMENT OF THE STRATA LOT AS SHOWN ON FORM 1 OR V AS APPROPRIATE	575.97
650-073-24-0000	LOT 3 BLOCK 340A PLAN VAP1058 DISTRICT LOT 526 NWD	1,471.33
650-073-63-0074	LOT 74 PLAN LMS1992 DISTRICT LOT 526 NEW WESTMINSTER UNDIV 1238/74674 SHARE IN COM PROP THEREIN.	1,020.83
650-073-63-0075	LOT 75 PLAN LMS1992 DISTRICT LOT 526 NEW WESTMINSTER UNDIV 966/74674 SHARE IN COM PROP THEREIN.	833.85
650-073-63-0076	LOT 76 PLAN LMS1992 DISTRICT LOT 526 NEW WESTMINSTER UNDIV 956/74674 SHARE IN COM PROP THEREIN.	826.63
650-073-63-0077	LOT 77 PLAN LMS1992 DISTRICT LOT 526 NEW WESTMINSTER UNDIV 1664/74674 SHARE IN COM PROP THEREIN.	1,378.20
650-073-63-0078	LOT 78 PLAN LMS1992 DISTRICT LOT 526 NEW WESTMINSTER UNDIV 1752/74674 SHARE IN COM PROP THEREIN.	1,439.56
650-073-63-0079	LOT 79 PLAN LMS1992 DISTRICT LOT 526 NEW WESTMINSTER UNDIV 884/74674 SHARE IN COM PROP THEREIN.	775.88
650-073-63-0080	LOT 80 PLAN LMS1992 DISTRICT LOT 526 NEW WESTMINSTER UNDIV 884/74674 SHARE IN COM PROP THEREIN.	775.88
650-073-63-0081	LOT 81 PLAN LMS1992 DISTRICT LOT 526 NEW WESTMINSTER UNDIV 1655/74674 SHARE IN COM PROP THEREIN.	1,373.14
650-073-	LOT 82 PLAN LMS1992 DISTRICT LOT 526 NEW WESTMINSTER	1,155.12

63-0082	UNDIV 1344/74674 SHARE IN COM PROP THEREIN.	
650-073-63-0083	LOT 83 PLAN LMS1992 DISTRICT LOT 526 NEW WESTMINSTER UNDIV 1010/74674 SHARE IN COM PROP THEREIN.	864.17
650-073-63-0084	LOT 84 PLAN LMS1992 DISTRICT LOT 526 NEW WESTMINSTER UNDIV 1026/74674 SHARE IN COM PROP THEREIN.	875.72
650-073-63-0085	LOT 85 PLAN LMS1992 DISTRICT LOT 526 NEW WESTMINSTER UNDIV 1232/74674 SHARE IN COM PROP THEREIN.	1,017.95
650-073-82-0000	LOT E BLOCK 340A PLAN VAP15695 DISTRICT LOT 526 NWD	4,266.71
650-073-94-0000	LOT D BLOCK 340A PLAN VAP15695 DISTRICT LOT 526 NWD	17,883.01
650-073-97-0001	STRATA LOT 1 PLAN EPS7592 DISTRICT LOT 526 NWD GROUP 1 TOGETHER WITH AN INTEREST IN THE COMMON PROPERTY IN PROPORTION TO THE UNIT ENTITLEMENT OF THE STRATA LOT AS SHOWN ON FORM V	1,610.67
650-073-97-0002	STRATA LOT 2 PLAN EPS7592 DISTRICT LOT 526 NWD GROUP 1 TOGETHER WITH AN INTEREST IN THE COMMON PROPERTY IN PROPORTION TO THE UNIT ENTITLEMENT OF THE STRATA LOT AS SHOWN ON FORM V	1,171.72
650-073-97-0003	STRATA LOT 3 PLAN EPS7592 DISTRICT LOT 526 NWD GROUP 1 TOGETHER WITH AN INTEREST IN THE COMMON PROPERTY IN PROPORTION TO THE UNIT ENTITLEMENT OF THE STRATA LOT AS SHOWN ON FORM V	1,995.46

EXPLANATION**2025 West End Business
Improvement Area Rate By-law**

Enactment of the attached by-law will impose a tax for 2025, on qualifying properties within the West End Business Improvement Area. This is the fifth levying by-law for this fifth term BIA.

Director of Legal Services
June 3, 2025

BY-LAW NO.

**A By-law to levy rates on qualifying real property
in the West End Business Improvement Area**

PREAMBLE

Under section 456 of the *Vancouver Charter*, Council has designated an area of the City known as West End, as a Business Improvement Area.

Council, by by-law, has established the maximum amount of money it will grant to an applicant for the planning and implementation of a business promotion scheme in the West End Business Improvement Area.

Council has granted money to the Davie Village Business Improvement Association.

The *Vancouver Charter* empowers Council to recover such money by the levy and imposition of a tax rate on land and improvements within the Business Improvement Area that fall or would fall within Class 5 or 6 as described in section 459 of the *Vancouver Charter*, and as so interpreted by the British Columbia Assessment Authority.

THE COUNCIL OF THE CITY OF VANCOUVER, in public meeting, enacts as follows:

1. The citation for this by-law is the "West End Business Improvement Area 2025 Rate By-law".
2. Council hereby imposes a tax of \$1,068,453.00 on the various properties described in Schedule A, attached to and forming part of this by-law, and levies each such property with that portion of the tax set opposite it in Schedule A, which tax will be in the real property tax roll for 2025, and will be payable to and collected by the Collector of Taxes in the same manner as other rates on such tax roll.
3. This by-law is to come into force and take effect on the date of its enactment.

ENACTED by Council this day of , 2025

Mayor

City Clerk

Schedule A
West End BIA 2025 Levies

Folio	Legal Description	BIA Levy
110-600-95-0000	LOT K BLOCK 65 PLAN LMP782 DISTRICT LOT 185 NEW WESTMINSTER	6,927.02
110-601-06-0000	LOT A & B BLOCK 55 PLAN VAP897 SUBSIDY LOT 15 & 16 DISTRICT LOT 185 NEW WESTMINSTER LAND DISTRICT.	4,890.51
110-601-34-0001	LOT 1 PLAN LMS3928 DISTRICT LOT 185 NEW WESTMINSTER UNDIV 75/384 SHARE IN COM PROP THEREIN.	572.74
110-601-34-0002	LOT 2 PLAN LMS3928 DISTRICT LOT 185 NEW WESTMINSTER UNDIV 71/384 SHARE IN COM PROP THEREIN.	545.08
110-601-46-0000	LOT D BLOCK 55 PLAN VAP897 DISTRICT LOT 185 NWD OF LOTS 15 & 16.	1,007.19
110-601-66-0000	PLAN VAP904 NEW WESTMINSTER LAND DISTRICT LOT A&B&EX E 36FT OF C OF 41&42 BLK 55 DL 185.	5,695.63
110-601-95-0001	LOT 1 PLAN LMS2257 DISTRICT LOT 185 NEW WESTMINSTER UNDIV 10547/31684 SHARE IN COM PROP THEREIN.	6,728.81
110-601-95-0044	STRATA LOT 44 PLAN LMS2257 DISTRICT LOT 185 GROUP 1 NEW WESTMINSTER LAND DISTRICT TOGETHER WITH AN INTEREST IN THE COMMON PROPERTY IN PROPORTION TO THE UNIT ENTITLEMENT OF THE STRATA LOT AS SHOWN ON FORM V	7,407.79
110-601-96-0000	LOT D BLOCK 55 PLAN VAP904 DISTRICT LOT 185 NWD AMENDED (SEE 481322L) OF LOTS 41 AND 42.	2,089.28
110-602-05-0000	LOT 1 BLOCK 66 PLAN VAP92 DISTRICT LOT 185 NWD EXCEPT S 68.9 FT.	2,259.26
110-602-45-0000	LOT 1 BLOCK 66 PLAN VAP92 DISTRICT LOT 185 NWD S 68.9 FT.	2,535.84
110-602-94-0000	BLOCK 56 PLAN VAP92 DISTRICT LOT 185 NEW WESTMINSTER LAND DISTRICT LOTS A & B OF 15 & 16.	8,478.71
110-602-95-0000	LOT 37 BLOCK 66 PLAN VAP92 DISTRICT LOT 185 NEW WESTMINSTER	7,509.55
110-603-07-0000	LOT 1 BLOCK 67 PLAN VAP92 DISTRICT LOT 185 NWD EXCEPT S 42 FT.	4,961.04
110-603-47-0000	LOT 1 BLOCK 67 PLAN VAP92 DISTRICT LOT 185 NWD S 42 FT.	1,874.94
110-603-95-0001	LOT 1 PLAN BCS516 DISTRICT LOT 185 NEW WESTMINSTER UNDIV 115/1304 SHARE IN COM PROP THEREIN.	1,050.40
110-603-95-0002	LOT 2 PLAN BCS516 DISTRICT LOT 185 NWD GROUP 1 TOGETHER WITH AN INTEREST IN THE COMMON PROPERTY IN PROPORTION TO THE UNIT ENTITLEMENT OF THE STRATA LOT AS SHOWN ON FORM 1 OR V AS APPROPRIATE.	950.15
110-603-95-0003	LOT 3 PLAN BCS516 DISTRICT LOT 185 NEW WESTMINSTER UNDIV 95/1304 SHARE IN COM PROP THEREIN.	771.64
110-603-95-0004	LOT 4 PLAN BCS516 DISTRICT LOT 185 NEW WESTMINSTER UNDIV 93/1304 SHARE IN COM PROP THEREIN.	760.4
110-603-	LOT 5 PLAN BCS516 DISTRICT LOT 185 NEW WESTMINSTER UNDIV	772.91

95-0005	95/1304 SHARE IN COM PROP THEREIN.	
110-603-95-0006	LOT 6 PLAN BCS516 DISTRICT LOT 185 NEW WESTMINSTER UNDIV 75/1304 SHARE IN COM PROP THEREIN.	637.27
110-603-95-0007	LOT 7 PLAN BCS516 DISTRICT LOT 185 NEW WESTMINSTER UNDIV 61/1304 SHARE IN COM PROP THEREIN.	536.5
110-603-95-0008	LOT 8 PLAN BCS516 DISTRICT LOT 185 NEW WESTMINSTER UNDIV 270/1304 SHARE IN COM PROP THEREIN.	704.11
110-603-95-0009	LOT 9 PLAN BCS516 DISTRICT LOT 185 NEW WESTMINSTER UNDIV 378/1304 SHARE IN COM PROP THEREIN.	835.48
110-605-06-0000	LOT A BLOCK 58 PLAN VAP755 DISTRICT LOT 185 NEW WESTMINSTER EX PLN 19502.	1,875.52
110-605-36-0000	LOT B & C BLOCK 58 PLAN VAP755 DISTRICT LOT 185 NEW WESTMINSTER LAND DISTRICT.	3,373.05
110-605-66-0000	LOT 15 BLOCK 58 PLAN VAP92 DISTRICT LOT 185 NWD PART N 1/2.	2,319.19
110-605-96-0000	LOT 15 BLOCK 58 PLAN VAP92 DISTRICT LOT 185 NWD PART S 1/2.	3,950.39
110-606-05-0000	LOT A BLOCK 69 PLAN BCP13164 DISTRICT LOT 185 NEW WESTMINSTER	10,860.70
110-606-57-0000	LOT 40 BLOCK 69 PLAN VAP92 DISTRICT LOT 185 NWD N 49 FT.	2,148.06
110-606-77-0000	LOT 40 BLOCK 69 PLAN VAP92 DISTRICT LOT 185 NWD EXCEPT N 49 FT & S 50 FT.	1,611.62
110-606-97-0000	LOT 40 BLOCK 69 PLAN VAP92 DISTRICT LOT 185 NWD S 50 FT.	2,294.41
110-606-98-0000	LOT D BLOCK 59 PLAN VAP17575 DISTRICT LOT 185 NWD EXCEPT PLAN 14175.	44,562.36
110-607-05-0000	LOT 1 BLOCK 70 PLAN VAP92 DISTRICT LOT 185 NWD PART N 1/2.	3,884.13
110-607-06-0000	LOT A BLOCK 60 PLAN VAP92 DISTRICT LOT 185 NWD (REF PL 2594) OF LOT 14.	2,530.65
110-607-25-0000	LOT 1 BLOCK 70 PLAN VAP92 DISTRICT LOT 185 NWD PART N 1/2 OF S 1/2.	1,678.46
110-607-30-0000	LOT D BLOCK 60 PLAN 22876 DISTRICT LOT 185 NEW WESTMINSTER	4,627.42
110-607-45-0000	LOT 1 BLOCK 70 PLAN VAP92 DISTRICT LOT 185 NWD PART S 1/2 OF S 1/2.	1,407.64
110-607-65-0000	LOT X BLOCK 70 PLAN VAP92 DISTRICT LOT 185 NWD PART N 1/2.	3,848.41
110-607-95-0000	LOT X BLOCK 70 PLAN VAP92 DISTRICT LOT 185 NWD PART S 1/2.	3,737.20
110-607-96-0000	LOT A B & C BLOCK 60 PLAN VAP866 SUBSIDY LOT 15 DISTRICT LOT 185 NEW WESTMINSTER LAND DISTRICT.	9,206.45
110-609-05-0000	LOT A BLOCK 71 PLAN VAP8206 DISTRICT LOT 185 NWD GROUP 1.	3,293.53
110-609-06-0000	BLOCK 61 PLAN VAP976 DISTRICT LOT 185 NEW WESTMINSTER LAND DISTRICT LOTS A AMD & B AMD & C AMD & D AMD OF 14.	7,824.15
110-609-95-0000	LOT B BLOCK 71 PLAN VAP8206 DISTRICT LOT 185 NWD	4,929.93

113-601-60-0000	LOT A BLOCK 55 PLAN VAP92 DISTRICT LOT 185 NWD (REF PL 1496) OF LOT 35.	645.91
113-601-70-0001	LOT 1 PLAN BCS4358 DISTRICT LOT 185 NWD TOGETHER WITH AN INTEREST IN THE COMMON PROPERTY IN PROPORTION TO THE UNIT ENTITLEMENT OF THE STRATA LOT AS SHOWN ON FORM V.	743.87
113-601-95-0009	LOT 9 PLAN LMS2679 DISTRICT LOT 185 NWD UNDIV 472/16077 SHARE IN COM PROP THEREIN TOGETHER WITH AN INTEREST IN THE COMMON PROPERTY IN PROPORTION TO THE UNIT ENTITLEMENT OF THE STRATA LOT AS SHOWN ON FORM 1 OR V AS APPROPRIATE.	269.65
113-601-95-0016	LOT 16 PLAN LMS2679 DISTRICT LOT 185 NWD UNDIV 587/16077 SHARE IN COM PROP THEREIN TOGETHER WITH AN INTEREST IN THE COMMON PROPERTY IN PROPORTION TO THE UNIT ENTITLEMENT OF THE STRATA LOT AS SHOWN ON FORM 1 OR V AS APPROPRIATE.	262.35
113-601-95-0019	LOT 19 PLAN LMS2679 DISTRICT LOT 185 NWD UNDIV 472/16077 SHARE IN COM PROP THEREIN TOGETHER WITH AN INTEREST IN THE COMMON PROPERTY IN PROPORTION TO THE UNIT ENTITLEMENT OF THE STRATA LOT AS SHOWN ON FORM 1 OR V AS APPROPRIATE.	234.91
113-601-95-0021	LOT 21 PLAN LMS2679 DISTRICT LOT 185 NWD UNDIV 543/16077 SHARE IN COM PROP THEREIN TOGETHER WITH AN INTEREST IN THE COMMON PROPERTY IN PROPORTION TO THE UNIT ENTITLEMENT OF THE STRATA LOT AS SHOWN ON FORM 1 OR V AS APPROPRIATE.	290.48
113-601-95-0029	LOT 29 PLAN LMS2679 DISTRICT LOT 185 NWD UNDIV 472/16077 SHARE IN COM PROP THEREIN TOGETHER WITH AN INTEREST IN THE COMMON PROPERTY IN PROPORTION TO THE UNIT ENTITLEMENT OF THE STRATA LOT AS SHOWN ON FORM 1 OR V AS APPROPRIATE.	256.36
113-609-57-0000	LOT C BLOCK 61 PLAN VAP1676 DISTRICT LOT 185 NWD OF LOT 21.	2,047.80
113-609-77-0000	LOT B BLOCK 61 PLAN VAP1676 DISTRICT LOT 185 NWD OF LOT 21.	2,047.80
117-609-94-0000	LOT A BLOCK 37 PLAN VAP92 DISTRICT LOT 185 NEW WESTMINSTER EX PL LMP4359 & LMP9303.	29,153.17
118-609-56-0000	LOT 11 BLOCK 24 PLAN VAP92 DISTRICT LOT 185 NWD N 1/4.	1,704.96
119-609-74-0000	LOT 10 BLOCK 10 PLAN VAP92 DISTRICT LOT 185 NWD PART S 1/2 OF N 1/2.	595.21
119-609-84-0000	LOT 10 BLOCK 10 PLAN VAP92 DISTRICT LOT 185 NWD PART N 1/2 OF S 1/2.	369.92
119-609-94-0000	LOT 10 BLOCK 10 PLAN VAP92 DISTRICT LOT 185 NWD PART S 1/2 OF S 1/2.	2,037.43
119-612-45-0000	LOT 1 BLOCK 25 PLAN VAP92 DISTRICT LOT 185 NWD PART S 1/2.	1,698.62
600-110-06-0001	LOT 1 PLAN LMS49 DISTRICT LOT 185 NEW WESTMINSTER UNDIV 1244/41214 SHARE IN COM PROP THEREIN.	826.26
600-110-	LOT 2 PLAN LMS49 DISTRICT LOT 185 NEW WESTMINSTER UNDIV	1,547.66

06-0002	2169/41214 SHARE IN COM PROP THEREIN.	
601-109-98-0000	LOT 1 PLAN EPP86332 DISTRICT LOT 185 NEW WESTMINSTER LAND DISTRICT	652.25
602-110-02-0000	LOT L PLAN BCP30391 DISTRICT LOT 185 NEW WESTMINSTER GROUP 1.	19,104.90
602-110-17-0000	LOT 1 BLOCK 55 PLAN BCP25255 DISTRICT LOT 185 NWD GROUP 1.	2,733.47
602-110-18-0000	PLAN EPP25671 DISTRICT LOT 185 NWD AIR SPACE PARCEL C GROUP 1 AIR SPACE PLAN.	3,961.34
602-110-27-0000	LOT E BLOCK 55 PLAN VAP904 DISTRICT LOT 185 NWD OF LOTS 41 & 42.	2,553.35
602-110-28-0000	PLAN EPP25671 DISTRICT LOT 185 NWD AIR SPACE PARCEL B GROUP 1 AIR SPACE PLAN.	3,617.93
602-110-40-0000	PLAN EPP25671 DISTRICT LOT 185 NWD AIR SPACE PARCEL A GROUP 1 AIR SPACE PLAN.	7,746.94
602-110-41-0000	PLAN VAP92 NEW WESTMINSTER LAND DISTRICT LOTS 39 W HLF & 40 BLK 55 DL 185 PLN VAP92.	1,743.74
602-110-57-0000	LOT 39 BLOCK 55 PLAN VAP92 DISTRICT LOT 185 NWD PART E 1/2.	5,164.67
602-110-75-0000	LOT G BLOCK 55 PLAN VAP19987 DISTRICT LOT 185 NWD EXCEPT PLAN 00659.	16,507.76
602-110-85-0001	LOT 1 PLAN LMS2678 DISTRICT LOT 185 NEW WESTMINSTER UNDIV 1452/3886 SHARE IN COM PROP THEREIN.	1,143.75
602-110-85-0002	LOT 2 PLAN LMS2678 DISTRICT LOT 185 NEW WESTMINSTER UNDIV 1056/3886 SHARE IN COM PROP THEREIN.	956.48
602-110-85-0003	LOT 3 PLAN LMS2678 DISTRICT LOT 185 NEW WESTMINSTER UNDIV 532/3886 SHARE IN COM PROP THEREIN.	581.09
602-110-85-0004	LOT 4 PLAN LMS2678 DISTRICT LOT 185 NEW WESTMINSTER UNDIV 356/3886 SHARE IN COM PROP THEREIN.	417.4
602-110-85-0005	LOT 5 PLAN LMS2678 DISTRICT LOT 185 NEW WESTMINSTER UNDIV 490/3886 SHARE IN COM PROP THEREIN.	542.31
602-110-93-0000	LOT H BLOCK 55 PLAN VAP20517 DISTRICT LOT 185 NWD GROUP 1 EXC PT SUBDIVIDED BY AIRSPACE PL LMP31800.	1,790.81
602-110-94-0000	LOT K BLOCK 56 PLAN VAP16836 DISTRICT LOT 185 NWD OF LOT 8.	6,846.35
602-113-12-0001	LOT 1 PLAN LMS3683 DISTRICT LOT 185 NEW WESTMINSTER UNDIV 1064/33280 SHARE IN COM PROP THEREIN.	954.76
602-113-12-0002	LOT 2 PLAN LMS3683 DISTRICT LOT 185 NEW WESTMINSTER UNDIV 954/33280 SHARE IN COM PROP THEREIN.	876.39
602-113-12-0003	LOT 3 PLAN LMS3683 DISTRICT LOT 185 NEW WESTMINSTER UNDIV 960/33280 SHARE IN COM PROP THEREIN.	998.55
602-113-12-0004	LOT 4 PLAN LMS3683 DISTRICT LOT 185 NEW WESTMINSTER UNDIV 831/33280 SHARE IN COM PROP THEREIN.	890.22
602-113-12-0005	LOT 5 PLAN LMS3683 DISTRICT LOT 185 NEW WESTMINSTER UNDIV 967/33280 SHARE IN COM PROP THEREIN.	1,004.31
602-113-12-0006	LOT 6 PLAN LMS3683 DISTRICT LOT 185 NEW WESTMINSTER UNDIV 1112/33280 SHARE IN COM PROP THEREIN.	1,124.16
602-113-12-0007	LOT 7 PLAN LMS3683 DISTRICT LOT 185 NEW WESTMINSTER UNDIV 865/33280 SHARE IN COM PROP THEREIN.	918.46

602-113-12-0008	LOT 8 PLAN LMS3683 DISTRICT LOT 185 NEW WESTMINSTER UNDIV 1208/33280 SHARE IN COM PROP THEREIN.	1,275.12
602-113-12-0009	LOT 9 PLAN LMS3683 DISTRICT LOT 185 NEW WESTMINSTER UNDIV 616/33280 SHARE IN COM PROP THEREIN.	575.62
602-113-12-0010	LOT 10 PLAN LMS3683 DISTRICT LOT 185 NEW WESTMINSTER UNDIV 550/33280 SHARE IN COM PROP THEREIN.	525.95
602-113-12-0011	LOT 11 PLAN LMS3683 DISTRICT LOT 185 NWD TOGETHER WITH AN INTEREST IN THE COMMON PROPERTY IN PROPORTION TO THE UNIT ENTITLEMENT OF THE STRATA LOT AS SHOWN ON FORM 1 OR V AS APPROPRIATE.	1,711.30
602-113-12-0012	LOT 12 PLAN LMS3683 DISTRICT LOT 185 NEW WESTMINSTER UNDIV 18673/33280 SHARE IN COM PROP THEREIN.	827.42
602-113-56-0000	LOT 4 BLOCK 56 PLAN VAP92 DISTRICT LOT 185 NWD PART W 1/2.	5,160.98
602-113-66-0000	LOT 4 BLOCK 56 PLAN VAP92 DISTRICT LOT 185 NWD PART E 1/2.	5,161.15
602-113-76-0000	LOT M BLOCK 56 PLAN LMP27141 DISTRICT LOT 185 NEW WESTMINSTER	4,890.34
602-113-94-0000	LOT K BLOCK 56 PLAN VAP18709 DISTRICT LOT 185 NEW WESTMINSTER	32,144.20
602-113-95-0000	LOT 30 BLOCK 55 PLAN VAP92 DISTRICT LOT 185 NWD PART E 1/2 LOT 30 BLOCK 55 PLAN VAP92 PART W 1/2 DISTRICT LOT 185 NEW WESTMINSTER LAND DISTRICT LOT 31 BLOCK 55 PLAN VAP92 PART E 1/2 DISTRICT LOT 185 NEW WESTMINSTER LAND DISTRICT LOT N BLOCK 55 PLAN LMP9618 DISTRICT LOT 185 NEW WESTMINSTER LAND DISTRICT LOT 29	9,465.33
602-114-04-0001	LOT 1 PLAN BCS386 DISTRICT LOT 185 NEW WESTMINSTER UNDIV 270/796 SHARE IN COM PROP THEREIN.	2,526.04
602-114-04-0002	LOT 2 PLAN BCS386 DISTRICT LOT 185 NEW WESTMINSTER UNDIV 114/796 SHARE IN COM PROP THEREIN.	1,084.98
602-114-04-0003	LOT 3 PLAN BCS386 DISTRICT LOT 185 NEW WESTMINSTER UNDIV 118/796 SHARE IN COM PROP THEREIN.	1,114.36
602-114-04-0004	LOT 4 PLAN BCS386 DISTRICT LOT 185 NEW WESTMINSTER UNDIV 113/796 SHARE IN COM PROP THEREIN.	1,008.34
602-114-04-0005	LOT 5 PLAN BCS386 DISTRICT LOT 185 NWD GROUP 1 TOGETHER WITH AN INTEREST IN THE COMMON PROPERTY IN PROPORTION TO THE UNIT ENTITLEMENT OF THE STRATA LOT AS SHOWN ON FORM V.	636.7
602-114-04-0006	LOT 6 PLAN BCS386 DISTRICT LOT 185 NWD GROUP 1 TOGETHER WITH AN INTEREST IN THE COMMON PROPERTY IN PROPORTION TO THE UNIT ENTITLEMENT OF THE STRATA LOT AS SHOWN ON FORM V.	847.01
602-114-07-0000	LOT 1 BLOCK 43 PLAN EPP91352 DISTRICT LOT 185 NWD GROUP 1	32,065.90
602-114-38-0000	LOT 9 BLOCK 44 PLAN VAP92 DISTRICT LOT 185 NWD PART E 1/2.	5,163.63
602-114-50-0000	LOT 8 BLOCK 44 PLAN VAP92 DISTRICT LOT 185 NWD PART W 1/2.	5,160.98
602-114-	LOT K BLOCK 43 PLAN VAP21366 DISTRICT LOT 185 NEW	30,579.83

67-0000	WESTMINSTER	
602-114-74-0000	LOT 7 BLOCK 44 PLAN VAP92 DISTRICT LOT 185 NWD PART W 1/2.	5,164.09
602-114-95-0002	LOT 2 PLAN BCS4070 DISTRICT LOT 185 NWD GROUP 1 TOGETHER WITH AN INTEREST IN THE COMMON PROPERTY IN PROPORTION TO THE UNIT ENTITLEMENT OF THE STRATA LOT AS SHOWN ON FORM 1 OR V AS APPROPRIATE.	2,089.86
602-114-95-0003	LOT 3 PLAN BCS4070 DISTRICT LOT 185 NWD GROUP 1 TOGETHER WITH AN INTEREST IN THE COMMON PROPERTY IN PROPORTION TO THE UNIT ENTITLEMENT OF THE STRATA LOT AS SHOWN ON FORM 1 OR V AS APPROPRIATE.	856.8
602-114-95-0004	LOT 4 PLAN BCS4070 DISTRICT LOT 185 NWD GROUP 1 TOGETHER WITH AN INTEREST IN THE COMMON PROPERTY IN PROPORTION TO THE UNIT ENTITLEMENT OF THE STRATA LOT AS SHOWN ON FORM 1 OR V AS APPROPRIATE.	1,858.23
602-114-98-0000	LOT A BLOCK 44 PLAN EPP78310 DISTRICT LOT 185 NWD GROUP 1.	4,850.41
602-115-06-0000	LOT 1 BLOCK 44 PLAN VAP15341 DISTRICT LOT 185 NWD EXCEPT PLAN ASP EPP132965 EMPIRE LANDMARK HOTEL	18,115.58
602-115-09-0001	LOT 1 PLAN VAS1246 DISTRICT LOT 185 NEW WESTMINSTER UNDIV 186/3425 SHARE IN COM PROP THEREIN EXP PL LMP36300.	2,107.72
602-115-09-0002	LOT 2 PLAN VAS1246 DISTRICT LOT 185 NEW WESTMINSTER UNDIV 162/3425 SHARE IN COM PROP THEREIN.	1,763.73
602-115-09-0003	LOT 3 PLAN VAS1246 DISTRICT LOT 185 NEW WESTMINSTER UNDIV 162/3425 SHARE IN COM PROP THEREIN.	1,762.00
602-115-09-0004	LOT 4 PLAN VAS1246 DISTRICT LOT 185 NEW WESTMINSTER UNDIV 232/3425 SHARE IN COM PROP THEREIN.	2,105.42
602-115-30-0001	STRATA LOT 1 PLAN EPS9897 DISTRICT LOT 185 NWD GROUP 1 TOGETHER WITH AN INTEREST IN THE COMMON PROPERTY IN PROPORTION TO THE UNIT ENTITLEMENT OF THE STRATA LOT AS SHOWN ON FORM V	1,260.72
602-115-30-0002	STRATA LOT 2 PLAN EPS9897 DISTRICT LOT 185 NWD GROUP 1 TOGETHER WITH AN INTEREST IN THE COMMON PROPERTY IN PROPORTION TO THE UNIT ENTITLEMENT OF THE STRATA LOT AS SHOWN ON FORM V	547.96
602-115-30-0003	STRATA LOT 3 PLAN EPS9897 DISTRICT LOT 185 NWD GROUP 1 TOGETHER WITH AN INTEREST IN THE COMMON PROPERTY IN PROPORTION TO THE UNIT ENTITLEMENT OF THE STRATA LOT AS SHOWN ON FORM V	823.96
602-115-30-0004	STRATA LOT 4 PLAN EPS9897 DISTRICT LOT 185 NWD GROUP 1 TOGETHER WITH AN INTEREST IN THE COMMON PROPERTY IN PROPORTION TO THE UNIT ENTITLEMENT OF THE STRATA LOT AS SHOWN ON FORM V	779.02
602-115-30-0005	STRATA LOT 5 PLAN EPS9897 DISTRICT LOT 185 NWD GROUP 1 TOGETHER WITH AN INTEREST IN THE COMMON PROPERTY IN PROPORTION TO THE UNIT ENTITLEMENT OF THE STRATA LOT AS SHOWN ON FORM V	677.03
602-115-30-0006	STRATA LOT 6 PLAN EPS9897 DISTRICT LOT 185 NWD GROUP 1 TOGETHER WITH AN INTEREST IN THE COMMON PROPERTY IN	730.62

	PROPORTION TO THE UNIT ENTITLEMENT OF THE STRATA LOT AS SHOWN ON FORM V	
602-115-30-0007	STRATA LOT 7 PLAN EPS9897 DISTRICT LOT 185 NWD GROUP 1 TOGETHER WITH AN INTEREST IN THE COMMON PROPERTY IN PROPORTION TO THE UNIT ENTITLEMENT OF THE STRATA LOT AS SHOWN ON FORM V	536.44
602-115-30-0008	STRATA LOT 8 PLAN EPS9897 DISTRICT LOT 185 NWD GROUP 1 TOGETHER WITH AN INTEREST IN THE COMMON PROPERTY IN PROPORTION TO THE UNIT ENTITLEMENT OF THE STRATA LOT AS SHOWN ON FORM V	778.44
602-115-30-0009	STRATA LOT 9 PLAN EPS9897 DISTRICT LOT 185 NWD GROUP 1 TOGETHER WITH AN INTEREST IN THE COMMON PROPERTY IN PROPORTION TO THE UNIT ENTITLEMENT OF THE STRATA LOT AS SHOWN ON FORM V	679.91
602-115-30-0010	STRATA LOT 10 PLAN EPS9897 DISTRICT LOT 185 NWD GROUP 1 TOGETHER WITH AN INTEREST IN THE COMMON PROPERTY IN PROPORTION TO THE UNIT ENTITLEMENT OF THE STRATA LOT AS SHOWN ON FORM V	638.42
602-115-30-0011	STRATA LOT 11 PLAN EPS9897 DISTRICT LOT 185 NWD GROUP 1 TOGETHER WITH AN INTEREST IN THE COMMON PROPERTY IN PROPORTION TO THE UNIT ENTITLEMENT OF THE STRATA LOT AS SHOWN ON FORM V	743.87
602-115-30-0012	STRATA LOT 12 PLAN EPS9897 DISTRICT LOT 185 NWD GROUP 1 TOGETHER WITH AN INTEREST IN THE COMMON PROPERTY IN PROPORTION TO THE UNIT ENTITLEMENT OF THE STRATA LOT AS SHOWN ON FORM V	795.15
602-115-30-0013	STRATA LOT 13 PLAN EPS9897 DISTRICT LOT 185 NWD GROUP 1 TOGETHER WITH AN INTEREST IN THE COMMON PROPERTY IN PROPORTION TO THE UNIT ENTITLEMENT OF THE STRATA LOT AS SHOWN ON FORM V	1,298.74
602-115-55-0000	LOT 23 BLOCK 43 PLAN VAP92 DISTRICT LOT 185 NWD	9,337.36
602-116-04-0000	LOT 13 BLOCK 32 PLAN VAP92 DISTRICT LOT 185 NEW WESTMINSTER	0
602-116-07-0000	LOT 39 BLOCK 31 PLAN VAP92 DISTRICT LOT 185 NEW WESTMINSTER GREENBRIER HOTEL.	15,345.12
602-116-37-0000	LOT 37 BLOCK 31 PLAN VAP92 DISTRICT LOT 185 NEW WESTMINSTER EXCEPT E 16' LOT 38 BLOCK 31 PLAN VAP92 PART E 1/2 DISTRICT LOT 185 NEW WESTMINSTER LAND DISTRICT LOT 38 BLOCK 31 PLAN VAP92 PART W 1/2 DISTRICT LOT 185 NEW WESTMINSTER LAND DISTRICT.	25,703.20
602-116-42-0000	LOT D BLOCK 32 PLAN VAP21904 DISTRICT LOT 185 NWD BARCLAY HOTEL.	32,339.70
602-116-97-0001	LOT 1 PLAN VAS2846 DISTRICT LOT 185 NEW WESTMINSTER UNDIV 5997/54213 SHARE IN COM PROP THEREIN.	3,546.48
602-116-97-0002	LOT 2 PLAN VAS2846 DISTRICT LOT 185 NEW WESTMINSTER UNDIV 896/54213 SHARE IN COM PROP THEREIN.	1,237.67
602-116-97-0003	LOT 3 PLAN VAS2846 DISTRICT LOT 185 NEW WESTMINSTER UNDIV 907/54213 SHARE IN COM PROP THEREIN.	1,249.77

602-116-97-0004	LOT 4 PLAN VAS2846 DISTRICT LOT 185 NEW WESTMINSTER UNDIV 825/54213 SHARE IN COM PROP THEREIN.	1,158.15
602-116-97-0005	LOT 5 PLAN VAS2846 DISTRICT LOT 185 NEW WESTMINSTER UNDIV 728/54213 SHARE IN COM PROP THEREIN.	1,045.22
602-116-97-0006	LOT 6 PLAN VAS2846 DISTRICT LOT 185 NEW WESTMINSTER UNDIV 1071/54213 SHARE IN COM PROP THEREIN.	1,270.51
602-116-97-0007	LOT 7 PLAN VAS2846 DISTRICT LOT 185 NEW WESTMINSTER UNDIV 1052/54213 SHARE IN COM PROP THEREIN.	1,252.65
602-116-97-0008	LOT 8 PLAN VAS2846 DISTRICT LOT 185 NEW WESTMINSTER UNDIV 743/54213 SHARE IN COM PROP THEREIN.	1,063.08
602-116-97-0009	LOT 9 PLAN VAS2846 DISTRICT LOT 185 NEW WESTMINSTER UNDIV 1373/54213 SHARE IN COM PROP THEREIN.	1,954.45
602-116-97-0010	LOT 10 PLAN VAS2846 DISTRICT LOT 185 NEW WESTMINSTER UNDIV 890/54213 SHARE IN COM PROP THEREIN.	1,096.50
602-116-97-0011	LOT 11 PLAN VAS2846 DISTRICT LOT 185 NEW WESTMINSTER UNDIV 1457/54213 SHARE IN COM PROP THEREIN.	1,614.50
602-116-97-0012	LOT 12 PLAN VAS2846 DISTRICT LOT 185 NEW WESTMINSTER UNDIV 4775/54213 SHARE IN COM PROP THEREIN.	1,859.96
602-116-97-0013	LOT 13 PLAN VAS2846 DISTRICT LOT 185 NEW WESTMINSTER UNDIV 4208/54213 SHARE IN COM PROP THEREIN.	1,746.45
602-116-98-0000	LOT C BLOCK 32 PLAN VAP20458 DISTRICT LOT 185 NWD EXCEPT PLAN 18192.	48,382.53
605-109-96-0000	LOT C BLOCK 68 PLAN VAP23217 DISTRICT LOT 185 NEW WESTMINSTER	9,922.08
606-109-97-0000	LOT 39 BLOCK 68 PLAN 92 DISTRICT LOT 185 NEW WESTMINSTER PART E 1/2 LOT 40 BLOCK 68 PLAN 92 PART E 1/2 DISTRICT LOT 185 NEW WESTMINSTER LAND DISTRICT.	6,833.10
612-110-04-0000	PARCEL D BLOCK 62 PLAN VAP92 DISTRICT LOT 185 NWD BCAGROUP 1 (BEING A CONSOLIDATION OF LOTS 13 AND 14 SEE CA7449540)	9,605.75
612-110-05-0000	LOT E BLOCK 61 PLAN VAP17147 DISTRICT LOT 185 NEW WESTMINSTER ASSESSMENT INCLUDES: 605-612-110-15-0000 (AIR SPACE PARCEL 2) EX PLN 19079.	11,164.93
612-110-46-0001	LOT 1 PLAN BCS3457 DISTRICT LOT 185 NWD GROUP 1 TOGETHER WITH AN INTEREST IN THE COMMON PROPERTY IN PROPORTION TO THE UNIT ENTITLEMENT OF THE STRATA LOT AS SHOWN ON FORM V.	1,408.22
612-110-46-0002	LOT 2 PLAN BCS3457 DISTRICT LOT 185 NWD GROUP 1 TOGETHER WITH AN INTEREST IN THE COMMON PROPERTY IN PROPORTION TO THE UNIT ENTITLEMENT OF THE STRATA LOT AS SHOWN ON FORM V.	894.25
612-110-55-0000	LOT B BLOCK 61 PLAN VAP92 DISTRICT LOT 185 NWD (EXPL PL 4599) OF LOTS 17 TO 19 LOT A BLOCK 61 PLAN VAP92 DISTRICT LOT 185 NEW WESTMINSTER LAND DISTRICT (EXPL PL 4599) OF LOTS 17 TO 19.	25,024.96
612-110-66-0000	LOT G BLOCK 62 PLAN LMP20051 DISTRICT LOT 185 NEW WESTMINSTER EXP PL LMP20052.	4,791.64
612-110-86-0001	LOT 1 PLAN EPS2049 DISTRICT LOT 185 NWD GROUP 1 TOGETHER WITH AN INTEREST IN THE COMMON PROPERTY IN PROPORTION TO	1,324.67

	THE UNIT ENTITLEMENT OF THE STRATA LOT AS SHOWN ON FORM 1 OR V AS APPROPRIATE.	
612-110-86-0002	LOT 2 PLAN EPS2049 DISTRICT LOT 185 NWD GROUP 1 TOGETHER WITH AN INTEREST IN THE COMMON PROPERTY IN PROPORTION TO THE UNIT ENTITLEMENT OF THE STRATA LOT AS SHOWN ON FORM 1 OR V AS APPROPRIATE.	961.09
612-110-86-0003	LOT 3 PLAN EPS2049 DISTRICT LOT 185 NWD GROUP 1 TOGETHER WITH AN INTEREST IN THE COMMON PROPERTY IN PROPORTION TO THE UNIT ENTITLEMENT OF THE STRATA LOT AS SHOWN ON FORM 1 OR V AS APPROPRIATE.	773.25
612-110-86-0004	LOT 4 PLAN EPS2049 DISTRICT LOT 185 NWD GROUP 1 TOGETHER WITH AN INTEREST IN THE COMMON PROPERTY IN PROPORTION TO THE UNIT ENTITLEMENT OF THE STRATA LOT AS SHOWN ON FORM 1 OR V AS APPROPRIATE.	1,763.73
612-110-86-0005	LOT 5 PLAN EPS2049 DISTRICT LOT 185 NWD GROUP 1 TOGETHER WITH AN INTEREST IN THE COMMON PROPERTY IN PROPORTION TO THE UNIT ENTITLEMENT OF THE STRATA LOT AS SHOWN ON FORM 1 OR V AS APPROPRIATE.	2,205.10
612-110-93-0000	LOT 20 BLOCK 61 DISTRICT LOT 185 NEW WESTMINSTER PLAN VAP92 & 1676 SUBSIDY LOT A OF 21.	8,676.35
612-113-02-0029	LOT 29 PLAN LMS1048 DISTRICT LOT 185 NEW WESTMINSTER UNDIV 5429/29981 SHARE IN COM PROP THEREIN.	2,396.40
612-113-02-0030	LOT 30 PLAN LMS1048 DISTRICT LOT 185 NEW WESTMINSTER UNDIV 553/29981 SHARE IN COM PROP THEREIN.	334.19
612-113-02-0031	LOT 31 PLAN LMS1048 DISTRICT LOT 185 NEW WESTMINSTER UNDIV 1038/29981 SHARE IN COM PROP THEREIN.	528.95
612-113-02-0032	LOT 32 PLAN LMS1048 DISTRICT LOT 185 NEW WESTMINSTER UNDIV 1275/29981 SHARE IN COM PROP THEREIN.	618.83
612-113-05-0000	LOT 1 BLOCK 61 PLAN EPP65842 DISTRICT LOT 185 NWD GROUP 1.	4,953.55
612-113-34-0000	LOT 5 BLOCK 62 PLAN VAP92 DISTRICT LOT 185 NWD W 26 FT.	2,161.31
612-113-81-0000	BLOCK 61 PLAN EPP91158 DISTRICT LOT 185 NWD BCAGROUP 1 AIRSPACEPARCELNUMBER 1 AIR SPACE PL	27,095.58
612-113-96-0000	LOT 1 BLOCK 62 PLAN EPP62690 DISTRICT LOT 185 NWD GROUP 1.	11,776.28
612-116-66-0000	LOT 10 BLOCK 38 PLAN VAP92 DISTRICT LOT 185 NEW WESTMINSTER	5,056.11
612-116-93-0000	LOT A BLOCK 37 PLAN EPP56185 DISTRICT LOT 185 NEW WESTMINSTER LAND DISTRICT EXCEPT PT IN AIR SPACE PL EPP79676	1,103.99
612-117-24-0000	LOT 5 BLOCK 38 PLAN VAP92 DISTRICT LOT 185 NWD PART W 1/2.	2,574.44
612-117-50-0000	LOT 4 BLOCK 38 PLAN VAP92 DISTRICT LOT 185 NWD PART W 1/2 & LOT 5 BLOCK 38 PLAN VAP92 DISTRICT LOT 185 NWD PART E 1/2 & LOT A BLOCK 38 PLAN VAP8690 DISTRICT LOT 185 NWD AMD (EXPL PL 5019) OF LOTS 3 & 4	8,357.71
612-117-72-0000	LOT B BLOCK 38 PLAN 8690 DISTRICT LOT 185 NWD B AMD OF LOT 3 & 4.	2,076.61

612-117-84-0000	LOT 2 BLOCK 38 PLAN VAP92 DISTRICT LOT 185 NEW WESTMINSTER	5,667.46
612-117-94-0000	LOT 1 BLOCK 33 PLAN VAP92 DISTRICT LOT 185 NEW WESTMINSTER PART S 1/2 LOT 1 BLOCK 33 PLAN VAP92 PART N 1/2 DISTRICT LOT 185 NEW WESTMINSTER LAND DISTRICT.	6,141.09
612-118-06-0000	LOT 10 BLOCK 25 PLAN VAP92 DISTRICT LOT 185 NEW WESTMINSTER THE NORTH 1/2 OF LOT 10.	3,621.39
612-118-07-0000	LOT 2 BLOCK 24 PLAN 16500 DISTRICT LOT 185 NEW WESTMINSTER	10,848.03
612-118-15-0001	LOT 1 PLAN VAS486 DISTRICT LOT 185 NEW WESTMINSTER UNDIV 12585207 SHARE IN COM PROP THEREIN.	1,053.52
612-118-15-0002	LOT 2 PLAN VAS486 DISTRICT LOT 185 NEW WESTMINSTER AN UNDIVIDED 1506/5207 SHARE IN THE COMMON PROP THEREIN.	1,212.03
612-118-16-0000	LOT C BLOCK 25 PLAN 21230 DISTRICT LOT 185 NEW WESTMINSTER	5,068.21
612-118-20-0000	LOT 9 BLOCK 25 PLAN VAP92 DISTRICT LOT 185 NWD PART E 1/2.	3,640.40
612-118-25-0000	LOT 13 BLOCK 24 PLAN VAP92 DISTRICT LOT 185 NEW WESTMINSTER	5,442.74
612-118-26-0000	LOT 8 BLOCK 25 PLAN VAP92 DISTRICT LOT 185 NWD PART W 1/2.	1,571.40
612-118-41-0000	LOT 2 BLOCK 24 PLAN 14370 DISTRICT LOT 185 NEW WESTMINSTER	6,870.55
612-118-50-0000	LOT 6 BLOCK 25 PLAN VAP92 DISTRICT LOT 185 NEW WESTMINSTER PART E 1/2 LOT 7 BLOCK 25 PLAN VAP92 DISTRICT LOT 185 NEW WESTMINSTER LAND DISTRICT LOT 8 BLOCK 25 PLAN VAP92 PART E 1/2 DISTRICT LOT 185 NEW WESTMINSTER LAND DISTRICT LOT 6 BLOCK 25 PLAN VAP92 PART W 1/2 DISTRICT LOT 185 NEW WESTMINSTER LAND DISTRICT LOT 5 BLOCK 25 PLAN VAP92 PART W	25,549.07
612-118-53-0000	LOT 15 BLOCK 24 PLAN VAP92 DISTRICT LOT 185 NWD PART E 1/2.	3,072.27
612-118-55-0000	LOT 16 BLOCK 24 PLAN VAP92 DISTRICT LOT 185 NWD PART W 1/2.	1,760.28
612-118-60-0000	LOT 5 BLOCK 25 PLAN VAP92 DISTRICT LOT 185 NWD PART E 1/2.	3,063.63
612-118-68-0000	LOT 4 BLOCK 25 PLAN VAP92 DISTRICT LOT 185 NEW WESTMINSTER	4,348.55
612-118-75-0000	LOT A BLOCK 24 PLAN VAP92 DISTRICT LOT 185 NEW WESTMINSTER	19,438.52
612-118-76-0000	LOT 3 BLOCK 25 PLAN VAP92 DISTRICT LOT 185 NWD W 41 FT	3,276.82
612-118-80-0000	LOT A BLOCK 25 PLAN VAP92 DISTRICT LOT 185 NWD OF LOTS 2 & 3.	3,168.50
612-118-86-0000	LOT 2 BLOCK 25 PLAN VAP92 DISTRICT LOT 185 NWD E 33 FT.	2,455.74
612-118-95-0000	LOT 20 BLOCK 24 PLAN VAP92 DISTRICT LOT 185 NEW WESTMINSTER	3,567.22
612-118-	LOT 1 BLOCK 25 PLAN VAP92 DISTRICT LOT 185 NWD PART N 1/2.	3,487.13

96-0000		
612-119-04-0000	LOT 9 BLOCK 11 PLAN VAP92 DISTRICT LOT 185 NWD	5,856.45
612-119-14-0000	LOT 8 BLOCK 11 PLAN VAP92 DISTRICT LOT 185 NWD PART W 1/2.	2,154.97
612-119-23-0000	LOT 11 BLOCK 10 PLAN VAP92 DISTRICT LOT 185 NWD PART W 1/2.	1,776.41
612-119-26-0000	LOT Q BLOCK 11 PLAN 20872 DISTRICT LOT 185 NWD	7,218.00
612-119-29-0000	LOT 11 BLOCK 10 PLAN VAP92 DISTRICT LOT 185 NWD PART E 1/2.	1,600.21
612-119-35-0000	LOT 12 BLOCK 10 PLAN VAP92 DISTRICT LOT 185 NEW WESTMINSTER	8,475.83
612-119-40-0000	LOT 6 BLOCK 11 PLAN VAP92 DISTRICT LOT 185 NEW WESTMINSTER PART W 1/2 LOT 6 BLOCK 11 PLAN VAP92 PART E 1/2 DISTRICT LOT 185 NEW WESTMINSTER LAND DISTRICT.	5,220.33
612-119-41-0000	LOT 13 BLOCK 10 PLAN VAP92 DISTRICT LOT 185 NWD PART W 1/2.	3,433.55
612-119-47-0000	LOT 13 BLOCK 10 PLAN VAP92 DISTRICT LOT 185 NWD PART E 1/2.	2,455.17
612-119-50-0000	LOT 5 BLOCK 11 PLAN VAP92 DISTRICT LOT 185 NWD PART W 1/2.	2,524.89
612-119-60-0000	LOT 1 BLOCK 11 PLAN EPP19672 DISTRICT LOT 185 NWD GROUP 1.	5,458.30
612-119-67-0000	LOT G BLOCK 10 PLAN VAP822 DISTRICT LOT 185 NEW WESTMINSTER OF LOTS 16 TO 18 LOT 15 BLOCK 10 PLAN 92 DISTRICT LOT 185 NEW WESTMINSTER LAND DISTRICT LOT 14 BLOCK 10 PLAN 92 DISTRICT LOT 185 NEW WESTMINSTER LAND DISTRICT.	13,073.29
612-119-68-0000	LOT 4 BLOCK 11 PLAN VAP92 DISTRICT LOT 185 NWD PART E 1/2.	2,198.18
612-119-74-0000	LOT 3 BLOCK 11 PLAN VAP92 DISTRICT LOT 185 NEW WESTMINSTER	8,373.27
612-119-94-0000	LOT M BLOCK 11 PLAN VAP12225 DISTRICT LOT 185 NWD	15,987.86
612-119-97-0000	LOT A BLOCK 10 PLAN VAP822 DISTRICT LOT 185 NEW WESTMINSTER EX PL LMP41081 RE PART OF ROOF OF 1ST FLR.	22,884.74
613-111-07-0000	LOT 15 BLOCK 62 PLAN VAP92 DISTRICT LOT 185 NWD	6,344.49
613-118-75-0000	LOT 19 BLOCK 25 PLAN VAP92 DISTRICT LOT 185 NEW WESTMINSTER W 32FT LOT A BLOCK 25 PLAN VAP92 DISTRICT LOT 185 NEW WESTMINSTER LAND DISTRICT (EXPLANATORY PL 754) OF LOTS 19 & 20.	7,533.75
613-119-93-0001	STRATA LOT 1 PLAN LMS3778 DISTRICT LOT 185 GROUP 1 NEW WESTMINSTER LAND DISTRICT TOGETHER WITH AN INTEREST IN THE COMMON PROPERTY IN PROPORTION TO THE UNIT ENTITLEMENT OF THE STRATA LOT AS SHOWN ON FORM 1	991.06
613-119-93-0002	STRATA LOT 2 PLAN LMS3778 DISTRICT LOT 185 GROUP 1 NEW WESTMINSTER LAND DISTRICT TOGETHER WITH AN INTEREST IN	931.71

	THE COMMON PROPERTY IN PROPORTION TO THE UNIT ENTITLEMENT OF THE STRATA LOT AS SHOWN ON FORM 1	
613-119- 93-0003	STRATA LOT 3 PLAN LMS3778 DISTRICT LOT 185 GROUP 1 NEW WESTMINSTER LAND DISTRICT TOGETHER WITH AN INTEREST IN THE COMMON PROPERTY IN PROPORTION TO THE UNIT ENTITLEMENT OF THE STRATA LOT AS SHOWN ON FORM 1	956.48
613-119- 93-0004	STRATA LOT 4 PLAN LMS3778 DISTRICT LOT 185 GROUP 1 NEW WESTMINSTER LAND DISTRICT TOGETHER WITH AN INTEREST IN THE COMMON PROPERTY IN PROPORTION TO THE UNIT ENTITLEMENT OF THE STRATA LOT AS SHOWN ON FORM 1	686.82
613-119- 93-0005	STRATA LOT 5 PLAN LMS3778 DISTRICT LOT 185 GROUP 1 NEW WESTMINSTER LAND DISTRICT TOGETHER WITH AN INTEREST IN THE COMMON PROPERTY IN PROPORTION TO THE UNIT ENTITLEMENT OF THE STRATA LOT AS SHOWN ON FORM 1	607.31
613-119- 93-0006	STRATA LOT 6 PLAN LMS3778 DISTRICT LOT 185 GROUP 1 NEW WESTMINSTER LAND DISTRICT TOGETHER WITH AN INTEREST IN THE COMMON PROPERTY IN PROPORTION TO THE UNIT ENTITLEMENT OF THE STRATA LOT AS SHOWN ON FORM 1	880.43

EXPLANATION**2025 Yaletown Business Improvement Area
Rate By-law**

Enactment of the attached by-law will impose a tax for 2025, on qualifying properties within the Yaletown Business Improvement Area. This is the second levying by-law for this sixth-term BIA.

Director of Legal Services
June 3, 2025

BY-LAW NO.

A By-law to levy rates on qualifying real property in the Yaletown Business Improvement Area

PREAMBLE

Under section 456 of the *Vancouver Charter*, Council has designated an area of the City known as Yaletown, as a Business Improvement Area.

Council, by by-law, has established the maximum amount of money it will grant to an applicant for the planning and implementation of a business promotion scheme in the Yaletown Business Improvement Area.

Council has granted money to the Yaletown Business Improvement Association.

The *Vancouver Charter* empowers Council to recover such money by the levy and imposition of a tax rate on land and improvements within the Business Improvement Area that fall or would fall within Class 5 or 6 as described in section 459 of the *Vancouver Charter*, and as so interpreted by the British Columbia Assessment Authority.

THE COUNCIL OF THE CITY OF VANCOUVER, in public meeting, enacts as follows:

1. The citation for this by-law is the “Yaletown Business Improvement Area 2025 Rate By-law”.
2. Council hereby imposes a tax of \$1,102,000.00 on the various properties described in Schedule A, attached to and forming part of this by-law, and levies each such property with that portion of the tax set opposite it in Schedule A, which tax will be in the real property tax roll for 2025, and will be payable to and collected by the Collector of Taxes in the same manner as other rates on such tax roll.
3. This by-law is to come into force and take effect on the date of its enactment.

ENACTED by Council this day of , 2025

Mayor

City Clerk

Schedule A
Yaletown BIA 2025 Levies

Folio	Legal Description	BIA Levy
148-604-07-0000	LOT D BLOCK 75 PLAN LMP27051 DISTRICT LOT 541 NEW WESTMINSTER	4,951.51
148-604-34-0000	LOT A BLOCK 76 PLAN VAP4544 DISTRICT LOT 541 NWD (SEE 220234L) OF LOTS 6 & 7 OF LOTS 39 TO 58 & LOT B BLOCK 76 PLAN VAP4544 DISTRICT LOT 541 NWD (SEE 506540L) OF LOTS 5 & 6 OF LOTS 39 TO 58	14,446.25
148-604-64-0000	BLOCK 76 PLAN VAP4544 DISTRICT LOT 541 NEW WESTMINSTER LOT C OF 7 & 8 OF 39 - 58.	5,328.92
148-604-94-0000	LOT 9 BLOCK 76 PLAN VAP4544 DISTRICT LOT 541 NWD AMD (SEE 228294L) OF LOTS 39 TO 58.	14,529.71
148-606-06-0000	LOT 1 BLOCK 76 PLAN VAP3469 DISTRICT LOT 541 NWD LOT A (SEE 59766E)	24,375.69
148-606-36-0000	LOT A BLOCK 76 PLAN VAP3469 DISTRICT LOT 541 NWD EXCEPT PLAN EX PL LMP 1780 (SEE 59766E) OF LOT 1.	12,209.16
148-606-56-0000	LOT 2 BLOCK 76 PLAN VAP3469 DISTRICT LOT 541 NEW WESTMINSTER	14,990.82
148-606-76-0000	BLOCK 76 PLAN VAP3469 DISTRICT LOT 541 NWD LOT A EX PLN13454 OF 3 BLOCK 76 PLAN VAP3469 DISTRICT LOT 541 NEW WESTMINSTER LAND DISTRICT LOT B EXP PL 13455 OF 3.	17,592.96
148-606-96-0000	LOT 4 BLOCK 76 PLAN VAP3469 DISTRICT LOT 541 NEW WESTMINSTER	28,676.36
148-606-97-0000	BLOCK 85 PLAN LMP51395 DISTRICT LOT 541 NEW WESTMINSTER PARCEL H.	22,104.97
148-608-02-0001	STRATA LOT 1 PLAN LMS3038 DISTRICT LOT 541 NEW WESTMINSTER LAND DISTRICT TOGETHER WITH AN INTEREST IN THE COMMON PROPERTY IN PROPORTION TO THE UNIT ENTITLEMENT OF THE STRATA LOT AS SHOWN ON FORM 1	699.47
148-608-02-0002	STRATA LOT 2 PLAN LMS3038 DISTRICT LOT 541 NEW WESTMINSTER LAND DISTRICT TOGETHER WITH AN INTEREST IN THE COMMON PROPERTY IN PROPORTION TO THE UNIT ENTITLEMENT OF THE STRATA LOT AS SHOWN ON FORM 1	2,363.78
148-608-02-0003	STRATA LOT 3 PLAN LMS3038 DISTRICT LOT 541 NEW WESTMINSTER LAND DISTRICT TOGETHER WITH AN INTEREST IN THE COMMON PROPERTY IN PROPORTION TO THE UNIT ENTITLEMENT OF THE STRATA LOT AS SHOWN ON FORM 1	3,153.91
148-608-02-0004	STRATA LOT 4 PLAN LMS3038 DISTRICT LOT 541 NEW WESTMINSTER LAND DISTRICT TOGETHER WITH AN INTEREST IN THE COMMON PROPERTY IN PROPORTION TO THE UNIT ENTITLEMENT OF THE STRATA LOT AS SHOWN ON FORM 1	1,114.94
148-608-02-0005	STRATA LOT 5 PLAN LMS3038 DISTRICT LOT 541 NEW WESTMINSTER LAND DISTRICT TOGETHER WITH AN INTEREST IN THE COMMON PROPERTY IN PROPORTION TO THE UNIT ENTITLEMENT OF THE STRATA LOT AS SHOWN ON FORM 1	1,182.79
148-608-	LOT 6 PLAN LMS3038 DISTRICT LOT 541 NEW WESTMINSTER	177.96

02-0006	UNDIV 229/25673 SHARE IN COM PROP THEREIN.	
148-608-02-0007	LOT 7 PLAN LMS3038 DISTRICT LOT 541 NEW WESTMINSTER UNDIV 338/25673 SHARE IN COM PROP THEREIN.	268.92
148-608-02-0008	STRATA LOT 8 PLAN LMS3038 DISTRICT LOT 541 NEW WESTMINSTER LAND DISTRICT TOGETHER WITH AN INTEREST IN THE COMMON PROPERTY IN PROPORTION TO THE UNIT ENTITLEMENT OF THE STRATA LOT AS SHOWN ON FORM 1	257.69
148-608-02-0009	LOT 9 PLAN LMS3038 DISTRICT LOT 541 NEW WESTMINSTER UNDIV 499/25673 SHARE IN COM PROP THEREIN.	431.63
148-608-02-0010	STRATA LOT 10 PLAN LMS3038 DISTRICT LOT 541 NEW WESTMINSTER LAND DISTRICT TOGETHER WITH AN INTEREST IN THE COMMON PROPERTY IN PROPORTION TO THE UNIT ENTITLEMENT OF THE STRATA LOT AS SHOWN ON FORM 1	172.92
148-608-02-0011	STRATA LOT 11 PLAN LMS3038 DISTRICT LOT 541 GROUP 1 NEW WESTMINSTER LAND DISTRICT TOGETHER WITH AN INTEREST IN THE COMMON PROPERTY IN PROPORTION TO THE UNIT ENTITLEMENT OF THE STRATA LOT AS SHOWN ON FORM 1	173.52
148-608-02-0012	STRATA LOT 12 PLAN LMS3038 DISTRICT LOT 541 GROUP 1 NEW WESTMINSTER LAND DISTRICT TOGETHER WITH AN INTEREST IN THE COMMON PROPERTY IN PROPORTION TO THE UNIT ENTITLEMENT OF THE STRATA LOT AS SHOWN ON FORM 1	139.35
148-608-02-0013	STRATA LOT 13 PLAN LMS3038 DISTRICT LOT 541 GROUP 1 NEW WESTMINSTER LAND DISTRICT TOGETHER WITH AN INTEREST IN THE COMMON PROPERTY IN PROPORTION TO THE UNIT ENTITLEMENT OF THE STRATA LOT AS SHOWN ON FORM 1	162.47
148-608-02-0014	STRATA LOT 14 PLAN LMS3038 DISTRICT LOT 541 NEW WESTMINSTER LAND DISTRICT TOGETHER WITH AN INTEREST IN THE COMMON PROPERTY IN PROPORTION TO THE UNIT ENTITLEMENT OF THE STRATA LOT AS SHOWN ON FORM 1	887.87
148-608-02-0015	STRATA LOT 15 PLAN LMS3038 DISTRICT LOT 541 NEW WESTMINSTER LAND DISTRICT TOGETHER WITH AN INTEREST IN THE COMMON PROPERTY IN PROPORTION TO THE UNIT ENTITLEMENT OF THE STRATA LOT AS SHOWN ON FORM 1	781.96
148-608-02-0016	STRATA LOT 16 PLAN LMS3038 DISTRICT LOT 541 NEW WESTMINSTER LAND DISTRICT TOGETHER WITH AN INTEREST IN THE COMMON PROPERTY IN PROPORTION TO THE UNIT ENTITLEMENT OF THE STRATA LOT AS SHOWN ON FORM 1	382.82
148-608-02-0017	STRATA LOT 17 PLAN LMS3038 DISTRICT LOT 541 GROUP 1 NEW WESTMINSTER LAND DISTRICT TOGETHER WITH AN INTEREST IN THE COMMON PROPERTY IN PROPORTION TO THE UNIT ENTITLEMENT OF THE STRATA LOT AS SHOWN ON FORM 1	189.01
148-608-02-0018	STRATA LOT 18 PLAN LMS3038 DISTRICT LOT 541 NEW WESTMINSTER LAND DISTRICT TOGETHER WITH AN INTEREST IN THE COMMON PROPERTY IN PROPORTION TO THE UNIT ENTITLEMENT OF THE STRATA LOT AS SHOWN ON FORM 1	183
148-608-02-0019	STRATA LOT 19 PLAN LMS3038 DISTRICT LOT 541 NEW WESTMINSTER LAND DISTRICT TOGETHER WITH AN INTEREST IN THE COMMON PROPERTY IN PROPORTION TO THE UNIT ENTITLEMENT OF THE STRATA LOT AS SHOWN ON FORM 1	180.6

148-608-02-0020	STRATA LOT 20 PLAN LMS3038 DISTRICT LOT 541 NEW WESTMINSTER LAND DISTRICT TOGETHER WITH AN INTEREST IN THE COMMON PROPERTY IN PROPORTION TO THE UNIT ENTITLEMENT OF THE STRATA LOT AS SHOWN ON FORM 1	200.41
148-608-02-0021	STRATA LOT 21 PLAN LMS3038 DISTRICT LOT 541 GROUP 1 NEW WESTMINSTER LAND DISTRICT TOGETHER WITH AN INTEREST IN THE COMMON PROPERTY IN PROPORTION TO THE UNIT ENTITLEMENT OF THE STRATA LOT AS SHOWN ON FORM 1	282.55
148-608-02-0022	STRATA LOT 22 PLAN LMS3038 DISTRICT LOT 541 NEW WESTMINSTER LAND DISTRICT TOGETHER WITH AN INTEREST IN THE COMMON PROPERTY IN PROPORTION TO THE UNIT ENTITLEMENT OF THE STRATA LOT AS SHOWN ON FORM 1	291.55
148-608-02-0023	STRATA LOT 23 PLAN LMS3038 DISTRICT LOT 541 NEW WESTMINSTER LAND DISTRICT TOGETHER WITH AN INTEREST IN THE COMMON PROPERTY IN PROPORTION TO THE UNIT ENTITLEMENT OF THE STRATA LOT AS SHOWN ON FORM 1	327.88
148-608-02-0024	STRATA LOT 24 PLAN LMS3038 DISTRICT LOT 541 GROUP 1 NEW WESTMINSTER LAND DISTRICT TOGETHER WITH AN INTEREST IN THE COMMON PROPERTY IN PROPORTION TO THE UNIT ENTITLEMENT OF THE STRATA LOT AS SHOWN ON FORM 1	99.13
148-608-02-0025	STRATA LOT 25 PLAN LMS3038 DISTRICT LOT 541 GROUP 1 NEW WESTMINSTER LAND DISTRICT TOGETHER WITH AN INTEREST IN THE COMMON PROPERTY IN PROPORTION TO THE UNIT ENTITLEMENT OF THE STRATA LOT AS SHOWN ON FORM 1	102.37
148-608-02-0026	STRATA LOT 26 PLAN LMS3038 DISTRICT LOT 541 GROUP 1 NEW WESTMINSTER LAND DISTRICT TOGETHER WITH AN INTEREST IN THE COMMON PROPERTY IN PROPORTION TO THE UNIT ENTITLEMENT OF THE STRATA LOT AS SHOWN ON FORM 1	260.27
148-608-02-0027	STRATA LOT 27 PLAN LMS3038 DISTRICT LOT 541 GROUP 1 NEW WESTMINSTER LAND DISTRICT TOGETHER WITH AN INTEREST IN THE COMMON PROPERTY IN PROPORTION TO THE UNIT ENTITLEMENT OF THE STRATA LOT AS SHOWN ON FORM 1	231.81
148-608-02-0028	STRATA LOT 28 PLAN LMS3038 DISTRICT LOT 541 GROUP 1 NEW WESTMINSTER LAND DISTRICT TOGETHER WITH AN INTEREST IN THE COMMON PROPERTY IN PROPORTION TO THE UNIT ENTITLEMENT OF THE STRATA LOT AS SHOWN ON FORM 1	137.43
148-608-02-0029	STRATA LOT 29 PLAN LMS3038 DISTRICT LOT 541 GROUP 1 NEW WESTMINSTER LAND DISTRICT TOGETHER WITH AN INTEREST IN THE COMMON PROPERTY IN PROPORTION TO THE UNIT ENTITLEMENT OF THE STRATA LOT AS SHOWN ON FORM 1	220.35
148-608-02-0030	LOT 30 PLAN LMS3038 DISTRICT LOT 541 NEW WESTMINSTER UNDIV 267/25673 SHARE IN COM PROP THEREIN.	222.33
148-608-02-0031	STRATA LOT 31 PLAN LMS3038 DISTRICT LOT 541 GROUP 1 NEW WESTMINSTER LAND DISTRICT TOGETHER WITH AN INTEREST IN THE COMMON PROPERTY IN PROPORTION TO THE UNIT ENTITLEMENT OF THE STRATA LOT AS SHOWN ON FORM 1	256.73
148-608-02-0032	STRATA LOT 32 PLAN LMS3038 DISTRICT LOT 541 GROUP 1 NEW WESTMINSTER LAND DISTRICT TOGETHER WITH AN INTEREST IN THE COMMON PROPERTY IN PROPORTION TO THE UNIT	333.82

	ENTITLEMENT OF THE STRATA LOT AS SHOWN ON FORM 1	
148-608-02-0033	STRATA LOT 33 PLAN LMS3038 DISTRICT LOT 541 GROUP 1 NEW WESTMINSTER LAND DISTRICT TOGETHER WITH AN INTEREST IN THE COMMON PROPERTY IN PROPORTION TO THE UNIT ENTITLEMENT OF THE STRATA LOT AS SHOWN ON FORM 1	158.45
148-608-02-0034	STRATA LOT 34 PLAN LMS3038 DISTRICT LOT 541 NEW WESTMINSTER LAND DISTRICT TOGETHER WITH AN INTEREST IN THE COMMON PROPERTY IN PROPORTION TO THE UNIT ENTITLEMENT OF THE STRATA LOT AS SHOWN ON FORM 1	101.71
148-608-02-0035	STRATA LOT 35 PLAN LMS3038 DISTRICT LOT 541 GROUP 1 NEW WESTMINSTER LAND DISTRICT TOGETHER WITH AN INTEREST IN THE COMMON PROPERTY IN PROPORTION TO THE UNIT ENTITLEMENT OF THE STRATA LOT AS SHOWN ON FORM 1	138.51
148-608-02-0036	STRATA LOT 36 PLAN LMS3038 DISTRICT LOT 541 GROUP 1 NEW WESTMINSTER LAND DISTRICT TOGETHER WITH AN INTEREST IN THE COMMON PROPERTY IN PROPORTION TO THE UNIT ENTITLEMENT OF THE STRATA LOT AS SHOWN ON FORM 1	380.29
148-608-02-0037	STRATA LOT 37 PLAN LMS3038 DISTRICT LOT 541 GROUP 1 NEW WESTMINSTER LAND DISTRICT TOGETHER WITH AN INTEREST IN THE COMMON PROPERTY IN PROPORTION TO THE UNIT ENTITLEMENT OF THE STRATA LOT AS SHOWN ON FORM 1	283.09
148-608-02-0038	STRATA LOT 38 PLAN LMS3038 DISTRICT LOT 541 NEW WESTMINSTER LAND DISTRICT TOGETHER WITH AN INTEREST IN THE COMMON PROPERTY IN PROPORTION TO THE UNIT ENTITLEMENT OF THE STRATA LOT AS SHOWN ON FORM 1	298.4
148-608-02-0039	STRATA LOT 39 PLAN LMS3038 DISTRICT LOT 541 NEW WESTMINSTER LAND DISTRICT TOGETHER WITH AN INTEREST IN THE COMMON PROPERTY IN PROPORTION TO THE UNIT ENTITLEMENT OF THE STRATA LOT AS SHOWN ON FORM 1	267.78
148-608-02-0040	STRATA LOT 40 PLAN LMS3038 DISTRICT LOT 541 GROUP 1 NEW WESTMINSTER LAND DISTRICT TOGETHER WITH AN INTEREST IN THE COMMON PROPERTY IN PROPORTION TO THE UNIT ENTITLEMENT OF THE STRATA LOT AS SHOWN ON FORM 1	195.31
148-608-02-0041	STRATA LOT 41 PLAN LMS3038 DISTRICT LOT 541 GROUP 1 NEW WESTMINSTER LAND DISTRICT TOGETHER WITH AN INTEREST IN THE COMMON PROPERTY IN PROPORTION TO THE UNIT ENTITLEMENT OF THE STRATA LOT AS SHOWN ON FORM 1	275.22
148-608-02-0042	STRATA LOT 42 PLAN LMS3038 DISTRICT LOT 541 NEW WESTMINSTER LAND DISTRICT TOGETHER WITH AN INTEREST IN THE COMMON PROPERTY IN PROPORTION TO THE UNIT ENTITLEMENT OF THE STRATA LOT AS SHOWN ON FORM 1	268.5
148-608-02-0043	STRATA LOT 43 PLAN LMS3038 DISTRICT LOT 541 NEW WESTMINSTER LAND DISTRICT TOGETHER WITH AN INTEREST IN THE COMMON PROPERTY IN PROPORTION TO THE UNIT ENTITLEMENT OF THE STRATA LOT AS SHOWN ON FORM 1	288.43
148-608-02-0044	STRATA LOT 44 PLAN LMS3038 DISTRICT LOT 541 GROUP 1 NEW WESTMINSTER LAND DISTRICT TOGETHER WITH AN INTEREST IN THE COMMON PROPERTY IN PROPORTION TO THE UNIT ENTITLEMENT OF THE STRATA LOT AS SHOWN ON FORM 1	301.1

148-608-02-0045	STRATA LOT 45 PLAN LMS3038 DISTRICT LOT 541 GROUP 1 NEW WESTMINSTER LAND DISTRICT TOGETHER WITH AN INTEREST IN THE COMMON PROPERTY IN PROPORTION TO THE UNIT ENTITLEMENT OF THE STRATA LOT AS SHOWN ON FORM 1	294.44
148-608-02-0046	STRATA LOT 46 PLAN LMS3038 DISTRICT LOT 541 NEW WESTMINSTER LAND DISTRICT TOGETHER WITH AN INTEREST IN THE COMMON PROPERTY IN PROPORTION TO THE UNIT ENTITLEMENT OF THE STRATA LOT AS SHOWN ON FORM 1	269.82
148-608-02-0047	STRATA LOT 47 PLAN LMS3038 DISTRICT LOT 541 NEW WESTMINSTER LAND DISTRICT TOGETHER WITH AN INTEREST IN THE COMMON PROPERTY IN PROPORTION TO THE UNIT ENTITLEMENT OF THE STRATA LOT AS SHOWN ON FORM 1	268.5
148-608-02-0048	STRATA LOT 48 PLAN LMS3038 DISTRICT LOT 541 NEW WESTMINSTER LAND DISTRICT TOGETHER WITH AN INTEREST IN THE COMMON PROPERTY IN PROPORTION TO THE UNIT ENTITLEMENT OF THE STRATA LOT AS SHOWN ON FORM 1	275.22
148-608-02-0049	STRATA LOT 49 PLAN LMS3038 DISTRICT LOT 541 NEW WESTMINSTER LAND DISTRICT TOGETHER WITH AN INTEREST IN THE COMMON PROPERTY IN PROPORTION TO THE UNIT ENTITLEMENT OF THE STRATA LOT AS SHOWN ON FORM 1	206.6
148-608-02-0050	STRATA LOT 50 PLAN LMS3038 DISTRICT LOT 541 NEW WESTMINSTER LAND DISTRICT TOGETHER WITH AN INTEREST IN THE COMMON PROPERTY IN PROPORTION TO THE UNIT ENTITLEMENT OF THE STRATA LOT AS SHOWN ON FORM 1	177.42
148-608-02-0051	LOT 51 PLAN LMS3038 DISTRICT LOT 541 NEW WESTMINSTER UNDIV 249/25673 SHARE IN COM PROP THEREIN.	212.3
148-608-02-0052	LOT 52 PLAN LMS3038 DISTRICT LOT 541 NEW WESTMINSTER UNDIV 261/25673 SHARE IN COM PROP THEREIN.	220.89
148-608-02-0053	STRATA LOT 53 PLAN LMS3038 DISTRICT LOT 541 GROUP 1 NEW WESTMINSTER LAND DISTRICT TOGETHER WITH AN INTEREST IN THE COMMON PROPERTY IN PROPORTION TO THE UNIT ENTITLEMENT OF THE STRATA LOT AS SHOWN ON FORM 1	215.54
148-608-02-0054	STRATA LOT 54 PLAN LMS3038 DISTRICT LOT 541 NEW WESTMINSTER LAND DISTRICT TOGETHER WITH AN INTEREST IN THE COMMON PROPERTY IN PROPORTION TO THE UNIT ENTITLEMENT OF THE STRATA LOT AS SHOWN ON FORM 1	316.29
148-608-02-0055	STRATA LOT 55 PLAN LMS3038 DISTRICT LOT 541 GROUP 1 NEW WESTMINSTER LAND DISTRICT TOGETHER WITH AN INTEREST IN THE COMMON PROPERTY IN PROPORTION TO THE UNIT ENTITLEMENT OF THE STRATA LOT AS SHOWN ON FORM 1	79.19
148-608-02-0056	STRATA LOT 56 PLAN LMS3038 DISTRICT LOT 541 GROUP 1 NEW WESTMINSTER LAND DISTRICT TOGETHER WITH AN INTEREST IN THE COMMON PROPERTY IN PROPORTION TO THE UNIT ENTITLEMENT OF THE STRATA LOT AS SHOWN ON FORM 1	104.35
148-608-02-0057	STRATA LOT 57 PLAN LMS3038 DISTRICT LOT 541 GROUP 1 NEW WESTMINSTER LAND DISTRICT TOGETHER WITH AN INTEREST IN THE COMMON PROPERTY IN PROPORTION TO THE UNIT ENTITLEMENT OF THE STRATA LOT AS SHOWN ON FORM 1	104.35
148-608-	STRATA LOT 58 PLAN LMS3038 DISTRICT LOT 541 NEW	104.35

02-0058	WESTMINSTER LAND DISTRICT TOGETHER WITH AN INTEREST IN THE COMMON PROPERTY IN PROPORTION TO THE UNIT ENTITLEMENT OF THE STRATA LOT AS SHOWN ON FORM 1	
148-608-02-0059	STRATA LOT 59 PLAN LMS3038 DISTRICT LOT 541 GROUP 1 NEW WESTMINSTER LAND DISTRICT TOGETHER WITH AN INTEREST IN THE COMMON PROPERTY IN PROPORTION TO THE UNIT ENTITLEMENT OF THE STRATA LOT AS SHOWN ON FORM 1	104.35
148-608-02-0060	STRATA LOT 60 PLAN LMS3038 DISTRICT LOT 541 NEW WESTMINSTER LAND DISTRICT TOGETHER WITH AN INTEREST IN THE COMMON PROPERTY IN PROPORTION TO THE UNIT ENTITLEMENT OF THE STRATA LOT AS SHOWN ON FORM 1	89.1
148-608-02-0061	STRATA LOT 61 PLAN LMS3038 DISTRICT LOT 541 NEW WESTMINSTER LAND DISTRICT TOGETHER WITH AN INTEREST IN THE COMMON PROPERTY IN PROPORTION TO THE UNIT ENTITLEMENT OF THE STRATA LOT AS SHOWN ON FORM 1	129.45
148-608-02-0062	STRATA LOT 62 PLAN LMS3038 DISTRICT LOT 541 NEW WESTMINSTER LAND DISTRICT TOGETHER WITH AN INTEREST IN THE COMMON PROPERTY IN PROPORTION TO THE UNIT ENTITLEMENT OF THE STRATA LOT AS SHOWN ON FORM 1	128.13
148-608-02-0063	STRATA LOT 63 PLAN LMS3038 DISTRICT LOT 541 NEW WESTMINSTER LAND DISTRICT TOGETHER WITH AN INTEREST IN THE COMMON PROPERTY IN PROPORTION TO THE UNIT ENTITLEMENT OF THE STRATA LOT AS SHOWN ON FORM 1	130.83
148-608-02-0064	STRATA LOT 64 PLAN LMS3038 DISTRICT LOT 541 NEW WESTMINSTER LAND DISTRICT TOGETHER WITH AN INTEREST IN THE COMMON PROPERTY IN PROPORTION TO THE UNIT ENTITLEMENT OF THE STRATA LOT AS SHOWN ON FORM 1	117.14
148-608-02-0065	STRATA LOT 65 PLAN LMS3038 DISTRICT LOT 541 NEW WESTMINSTER LAND DISTRICT TOGETHER WITH AN INTEREST IN THE COMMON PROPERTY IN PROPORTION TO THE UNIT ENTITLEMENT OF THE STRATA LOT AS SHOWN ON FORM 1	151.06
148-608-02-0066	STRATA LOT 66 PLAN LMS3038 DISTRICT LOT 541 NEW WESTMINSTER LAND DISTRICT TOGETHER WITH AN INTEREST IN THE COMMON PROPERTY IN PROPORTION TO THE UNIT ENTITLEMENT OF THE STRATA LOT AS SHOWN ON FORM 1	128.79
148-608-14-0000	BLOCK 76 PLAN LMP35529 DISTRICT LOT 541 NWD PARCEL N GROUP 1 EXP PL LMP36136 & LMP36135 VOL EASEMENT WXP PL 39769 & LMP39768.	15,619.44
148-608-34-0000	LOT 7 BLOCK 76 PLAN VAP3469 DISTRICT LOT 541 NEW WESTMINSTER	14,697.82
148-608-54-0000	LOT 8 BLOCK 76 PLAN VAP3469 DISTRICT LOT 541 NWD	10,699.75
148-608-72-0001	LOT 1 PLAN BCS2462 DISTRICT LOT 541 NEW WESTMINSTER GROUP 1.	2,053.97
148-608-72-0002	LOT 2 PLAN BCS2462 DISTRICT LOT 541 NEW WESTMINSTER GROUP 1.	1,027.29
148-608-93-0001	LOT 1 PLAN LMS1114 DISTRICT LOT 541 NEW WESTMINSTER UNDIV 114/37143 SHARE IN COM PROP THEREIN.	444.78
148-608-	LOT 2 PLAN LMS1114 DISTRICT LOT 541 NEW WESTMINSTER	541.44

93-0002	UNDIV 147/37143 SHARE IN COM PROP THEREIN.	
148-608-93-0003	LOT 3 PLAN LMS1114 DISTRICT LOT 541 NEW WESTMINSTER UNDIV 147/37143 SHARE IN COM PROP THEREIN.	541.44
148-608-93-0004	LOT 4 PLAN LMS1114 DISTRICT LOT 541 NEW WESTMINSTER UNDIV 147/37143 SHARE IN COM PROP THEREIN.	604.78
148-608-93-0005	LOT 5 PLAN LMS1114 DISTRICT LOT 541 NEW WESTMINSTER UNDIV 153/37143 SHARE IN COM PROP THEREIN.	626.16
148-608-93-0006	LOT 6 PLAN LMS1114 DISTRICT LOT 541 NEW WESTMINSTER UNDIV 433/37143 SHARE IN COM PROP THEREIN.	1,714.75
148-608-93-0007	LOT 7 PLAN LMS1114 DISTRICT LOT 541 NEW WESTMINSTER UNDIV 99/37143 SHARE IN COM PROP THEREIN.	451.62
148-608-93-0008	LOT 8 PLAN LMS1114 DISTRICT LOT 541 NEW WESTMINSTER UNDIV 175/37143 SHARE IN COM PROP THEREIN.	710.87
148-608-93-0009	LOT 9 PLAN LMS1114 DISTRICT LOT 541 NEW WESTMINSTER UNDIV 223/37143 SHARE IN COM PROP THEREIN.	862.78
148-608-94-0000	LOT 10 BLOCK 76 PLAN VAP3469 DISTRICT LOT 541 NWD	19,757.40
148-612-02-0060	LOT 60 PLAN LMS2686 DISTRICT LOT 541 NEW WESTMINSTER UNDIV 1386/43842 SHARE IN COM PROP THEREIN.	974.45
148-612-02-0061	LOT 61 PLAN LMS2686 DISTRICT LOT 541 NEW WESTMINSTER UNDIV 330/43842 SHARE IN COM PROP THEREIN.	302.78
148-612-02-0062	LOT 62 PLAN LMS2686 DISTRICT LOT 541 NEW WESTMINSTER UNDIV 254/43842 SHARE IN COM PROP THEREIN.	266.88
148-612-02-0063	LOT 63 PLAN LMS2686 DISTRICT LOT 541 NEW WESTMINSTER GROUP 1 UNDIV 245/43842 SHARE IN COM PROP THEREIN.	192.02
148-612-02-0064	LOT 64 PLAN LMS2686 DISTRICT LOT 541 NEW WESTMINSTER UNDIV 164/43842 SHARE IN COM PROP THEREIN.	141.57
148-612-02-0065	LOT 65 PLAN LMS2686 DISTRICT LOT 541 NEW WESTMINSTER GROUP 1 UNDIV 165/43842 SHARE IN COM PROP THEREIN.	142.3
148-612-02-0066	LOT 66 PLAN LMS2686 DISTRICT LOT 541 NEW WESTMINSTER UNDIV 311/43842 SHARE IN COM PROP THEREIN.	216.09
148-612-02-0067	LOT 67 PLAN LMS2686 DISTRICT LOT 541 NEW WESTMINSTER UNDIV 312/43842 SHARE IN COM PROP THEREIN.	302.9
148-612-02-0068	LOT 68 PLAN LMS2686 DISTRICT LOT 541 NEW WESTMINSTER UNDIV 326/43842 SHARE IN COM PROP THEREIN.	299.84
148-612-02-0069	LOT 69 PLAN LMS2686 DISTRICT LOT 541 NEW WESTMINSTER UNDIV 341/43842 SHARE IN COM PROP THEREIN.	341.33
148-612-02-0070	LOT 70 PLAN LMS2686 DISTRICT LOT 541 NEW WESTMINSTER UNDIV 316/43842 SHARE IN COM PROP THEREIN.	233
148-612-02-0071	LOT 71 PLAN LMS2686 DISTRICT LOT 541 NEW WESTMINSTER UNDIV 332/43842 SHARE IN COM PROP THEREIN.	241.81
148-612-02-0072	LOT 72 PLAN LMS2686 DISTRICT LOT 541 NEW WESTMINSTER UNDIV 323/43842 SHARE IN COM PROP THEREIN.	237.22
148-612-02-0073	LOT 73 PLAN LMS2686 DISTRICT LOT 541 NEW WESTMINSTER UNDIV 316/43842 SHARE IN COM PROP THEREIN.	233
148-612-02-0074	LOT 74 PLAN LMS2686 DISTRICT LOT 541 NEW WESTMINSTER UNDIV 268/43842 SHARE IN COM PROP THEREIN.	192.72
148-612-02-0075	LOT 75 PLAN LMS2686 DISTRICT LOT 541 NEW WESTMINSTER GROUP 1 UNDIV 343/43842 SHARE IN COM PROP THEREIN.	232.24

148-612-02-0076	LOT 76 PLAN LMS2686 DISTRICT LOT 541 NEW WESTMINSTER UNDIV 319/43842 SHARE IN COM PROP THEREIN.	234.41
148-612-02-0077	LOT 77 PLAN LMS2686 DISTRICT LOT 541 NEW WESTMINSTER GROUP 1 UNDIV 318/43842 SHARE IN COM PROP THEREIN.	234.03
148-612-02-0078	LOT 78 PLAN LMS2686 DISTRICT LOT 541 NEW WESTMINSTER UNDIV 198/43842 SHARE IN COM PROP THEREIN.	153.02
148-612-05-0001	STRATA LOT 1 PLAN BCS477 DISTRICT LOT 541 NWD GROUP 1 UNDIV 40/369 SHARE IN COM PROP THEREIN TOGETHER WITH AN INTEREST IN THE COMMON PROPERTY IN PROPORTION TO THE UNIT ENTITLEMENT OF THE STRATA LOT AS SHOWN ON FORM 1 OR V AS APPROPRIATE	559.51
148-612-05-0002	STRATA LOT 2 PLAN BCS477 DISTRICT LOT 541 NWD GROUP 1 UNDIV 41/369 SHARE IN COM PROP THEREIN TOGETHER WITH AN INTEREST IN THE COMMON PROPERTY IN PROPORTION TO THE UNIT ENTITLEMENT OF THE STRATA LOT AS SHOWN ON FORM 1 OR V AS APPROPRIATE	544.08
148-612-05-0003	STRATA LOT 3 PLAN BCS477 DISTRICT LOT 541 NWD GROUP 1 UNDIV 44/369 SHARE IN COM PROP THEREIN TOGETHER WITH AN INTEREST IN THE COMMON PROPERTY IN PROPORTION TO THE UNIT ENTITLEMENT OF THE STRATA LOT AS SHOWN ON FORM 1 OR V AS APPROPRIATE	578.19
148-612-05-0004	STRATA LOT 4 PLAN BCS477 DISTRICT LOT 541 NWD GROUP 1 UNDIV 72/369 SHARE IN COM PROP THEREIN TOGETHER WITH AN INTEREST IN THE COMMON PROPERTY IN PROPORTION TO THE UNIT ENTITLEMENT OF THE STRATA LOT AS SHOWN ON FORM 1 OR V AS APPROPRIATE	870.58
148-612-05-0005	STRATA LOT 5 PLAN BCS477 DISTRICT LOT 541 NWD GROUP 1 UNDIV 94/369 SHARE IN COM PROP THEREIN TOGETHER WITH AN INTEREST IN THE COMMON PROPERTY IN PROPORTION TO THE UNIT ENTITLEMENT OF THE STRATA LOT AS SHOWN ON FORM 1 OR V AS APPROPRIATE	1,082.52
148-612-05-0006	STRATA LOT 6 PLAN BCS477 DISTRICT LOT 541 NWD GROUP 1 UNDIV 78/369 SHARE IN COM PROP THEREIN TOGETHER WITH AN INTEREST IN THE COMMON PROPERTY IN PROPORTION TO THE UNIT ENTITLEMENT OF THE STRATA LOT AS SHOWN ON FORM 1 OR V AS APPROPRIATE	931.22
148-612-14-0000	LOT A BLOCK 76 PLAN VAP6488 DISTRICT LOT 541 NEW WESTMINSTER LAND DISTRICT OF LOT 12	6,262.78
148-612-24-0026	LOT 26 PLAN BCS2588 DISTRICT LOT 541 NEW WESTMINSTER GROUP 1.	813.54
148-612-24-0027	LOT 27 PLAN BCS2588 DISTRICT LOT 541 NEW WESTMINSTER GROUP 1.	925.22
148-612-24-0028	LOT 28 PLAN BCS2588 DISTRICT LOT 541 NEW WESTMINSTER GROUP 1.	1,846.23
148-612-34-0001	LOT 1 PLAN LMS3182 DISTRICT LOT 541 NEW WESTMINSTER UNDIV 58/2300 SHARE IN THE COM PROP THEREIN.	730.09
148-612-34-0002	LOT 2 BLOCK 541 PLAN LMS3182 NEW WESTMINSTER UNDIV 46/2300 SHARE IN THE COM PROP THEREIN.	601.6
148-612-	LOT 3 BLOCK 541 PLAN LMS3182 NEW WESTMINSTER UNDIV	462.43

34-0003	36/2300 SHARE IN THE COM PROP THEREIN.	
148-612-34-0004	LOT 4 BLOCK 541 PLAN LMS3182 NEW WESTMINSTER UNDIV 24/2300 SHARE IN THE COM PROP THEREIN.	196.39
148-612-34-0005	LOT 5 BLOCK 541 PLAN LMS3182 NEW WESTMINSTER UNDIV 25/2300 SHARE IN THE COM PROP THEREIN.	205.64
148-612-34-0006	LOT 6 BLOCK 541 PLAN LMS3182 NEW WESTMINSTER UNDIV 113/2300 SHARE IN THE COM PROP THEREIN.	630.42
148-612-34-0007	LOT 7 BLOCK 541 PLAN LMS3182 NEW WESTMINSTER UNDIV 88/2300 SHARE IN THE COM PROP THEREIN.	513.34
148-612-34-0008	LOT 8 BLOCK 541 PLAN LMS3182 NEW WESTMINSTER UNDIV 76/2300 SHARE IN THE COM PROP THEREIN.	467.71
148-612-34-0009	LOT 9 BLOCK 541 PLAN LMS3182 NEW WESTMINSTER UNDIV 64/2300 SHARE IN THE COM PROP THEREIN.	407.67
148-612-34-0010	LOT 10 BLOCK 541 PLAN LMS3182 NEW WESTMINSTER UNDIV 60/2300 SHARE IN THE COM PROP THEREIN.	357.24
148-612-34-0011	LOT 11 BLOCK 541 PLAN LMS3182 NEW WESTMINSTER UNDIV 87/2300 SHARE IN THE COM PROP THEREIN.	486.93
148-612-34-0012	LOT 12 BLOCK 541 PLAN LMS3182 NEW WESTMINSTER UNDIV 79/2300 SHARE IN THE COM PROP THEREIN.	448.5
148-612-34-0013	LOT 13 BLOCK 541 PLAN LMS3182 NEW WESTMINSTER UNDIV 79/2300 SHARE IN THE COM PROP THEREIN.	450.9
148-612-59-0000	BLOCK 105 PLAN VAP210 DISTRICT LOT 541 NWD PARCEL A GROUP 1 (BEING A CONSOLIDATION OF LOTS 26 & 27 SEE BB998742).	5,319.37
148-612-66-0001	STRATA LOT 1 PLAN BCS106 DISTRICT LOT 541 GROUP 1 NEW WESTMINSTER LAND DISTRICT TOGETHER WITH AN INTEREST IN THE COMMON PROPERTY IN PROPORTION TO THE UNIT ENTITLEMENT OF THE STRATA LOT AS SHOWN ON FORM V	749.9
148-612-66-0002	STRATA LOT 2 PLAN BCS106 DISTRICT LOT 541 NEW WESTMINSTER LAND DISTRICT TOGETHER WITH AN INTEREST IN THE COMMON PROPERTY IN PROPORTION TO THE UNIT ENTITLEMENT OF THE STRATA LOT AS SHOWN ON FORM V	769.11
148-612-66-0003	STRATA LOT 3 PLAN BCS106 DISTRICT LOT 541 NEW WESTMINSTER LAND DISTRICT TOGETHER WITH AN INTEREST IN THE COMMON PROPERTY IN PROPORTION TO THE UNIT ENTITLEMENT OF THE STRATA LOT AS SHOWN ON FORM V	1,228.42
148-612-66-0004	STRATA LOT 4 PLAN BCS106 DISTRICT LOT 541 NEW WESTMINSTER LAND DISTRICT TOGETHER WITH AN INTEREST IN THE COMMON PROPERTY IN PROPORTION TO THE UNIT ENTITLEMENT OF THE STRATA LOT AS SHOWN ON FORM V	1,350.90
148-612-66-0005	STRATA LOT 5 PLAN BCS106 DISTRICT LOT 541 NEW WESTMINSTER LAND DISTRICT TOGETHER WITH AN INTEREST IN THE COMMON PROPERTY IN PROPORTION TO THE UNIT ENTITLEMENT OF THE STRATA LOT AS SHOWN ON FORM V	1,627.69
148-612-66-0006	STRATA LOT 6 PLAN BCS106 DISTRICT LOT 541 GROUP 1 NEW WESTMINSTER LAND DISTRICT TOGETHER WITH AN INTEREST IN THE COMMON PROPERTY IN PROPORTION TO THE UNIT ENTITLEMENT OF THE STRATA LOT AS SHOWN ON FORM V	1,268.65
148-612-	STRATA LOT 7 PLAN BCS106 DISTRICT LOT 541 GROUP 1 NEW	1,283.06

66-0007	WESTMINSTER LAND DISTRICT TOGETHER WITH AN INTEREST IN THE COMMON PROPERTY IN PROPORTION TO THE UNIT ENTITLEMENT OF THE STRATA LOT AS SHOWN ON FORM V	
148-612-66-0008	STRATA LOT 8 PLAN BCS106 DISTRICT LOT 541 GROUP 1 NEW WESTMINSTER LAND DISTRICT TOGETHER WITH AN INTEREST IN THE COMMON PROPERTY IN PROPORTION TO THE UNIT ENTITLEMENT OF THE STRATA LOT AS SHOWN ON FORM V	1,588.66
148-612-66-0009	STRATA LOT 9 PLAN BCS106 DISTRICT LOT 541 GROUP 1 NEW WESTMINSTER LAND DISTRICT TOGETHER WITH AN INTEREST IN THE COMMON PROPERTY IN PROPORTION TO THE UNIT ENTITLEMENT OF THE STRATA LOT AS SHOWN ON FORM V	1,414.55
148-612-66-0010	STRATA LOT 10 PLAN BCS106 DISTRICT LOT 541 GROUP 1 NEW WESTMINSTER LAND DISTRICT TOGETHER WITH AN INTEREST IN THE COMMON PROPERTY IN PROPORTION TO THE UNIT ENTITLEMENT OF THE STRATA LOT AS SHOWN ON FORM V	2,169.85
148-612-66-0011	STRATA LOT 11 PLAN BCS106 DISTRICT LOT 541 GROUP 1 NEW WESTMINSTER LAND DISTRICT TOGETHER WITH AN INTEREST IN THE COMMON PROPERTY IN PROPORTION TO THE UNIT ENTITLEMENT OF THE STRATA LOT AS SHOWN ON FORM V	2,201.67
148-612-66-0012	STRATA LOT 12 PLAN BCS106 DISTRICT LOT 541 GROUP 1 NEW WESTMINSTER LAND DISTRICT TOGETHER WITH AN INTEREST IN THE COMMON PROPERTY IN PROPORTION TO THE UNIT ENTITLEMENT OF THE STRATA LOT AS SHOWN ON FORM V	2,235.29
148-612-66-0013	STRATA LOT 13 PLAN BCS106 DISTRICT LOT 541 GROUP 1 NEW WESTMINSTER LAND DISTRICT TOGETHER WITH AN INTEREST IN THE COMMON PROPERTY IN PROPORTION TO THE UNIT ENTITLEMENT OF THE STRATA LOT AS SHOWN ON FORM V	2,267.11
148-612-67-0000	LOT 25 BLOCK 105 PLAN VAP210 DISTRICT LOT 541 NEW WESTMINSTER	2,658.58
148-612-71-0000	LOT 24 BLOCK 105 PLAN VAP210 DISTRICT LOT 541 NEW WESTMINSTER	2,658.58
148-612-77-0000	LOT 23 BLOCK 105 PLAN VAP210 DISTRICT LOT 541 NEW WESTMINSTER LOT 22 BLOCK 105 PLAN VAP210 DISTRICT LOT 541 NEW WESTMINSTER LAND DISTRICT.	5,327.42
148-612-86-0000	LOT 13 BLOCK 76 PLAN VAP3469 DISTRICT LOT 541 NWD S 50 FT	7,722.96
148-612-95-0000	LOT 21 BLOCK 105 PLAN VAP210 DISTRICT LOT 541 NEW WESTMINSTER LOT 20 BLOCK 105 PLAN VAP210 DISTRICT LOT 541 NEW WESTMINSTER LAND DISTRICT.	5,517.69
148-612-96-0000	LOT 14 BLOCK 76 PLAN VAP3469 DISTRICT LOT 541 NWD GROUP 1.	14,140.65
152-606-04-0000	LOT 35 BLOCK 76 PLAN VAP3469 DISTRICT LOT 541 NWD	19,119.17
152-606-14-0000	LOT 34 BLOCK 76 PLAN VAP3469 DISTRICT LOT 541 NEW WESTMINSTER	8,980.20
152-606-40-0000	LOT E BLOCK 76 PLAN VAP3469 DISTRICT LOT 541 NWD EXPLANATORY PL:19156	15,387.68
152-606-50-0004	LOT 4 PLAN LMS1490 DISTRICT LOT 541 NEW WESTMINSTER UNDIV 75/2956 SHARE IN COM PROP THEREIN.	930.14

152-606-50-0005	LOT 5 PLAN LMS1490 DISTRICT LOT 541 NEW WESTMINSTER UNDIV 95/2956 SHARE IN COM PROP THEREIN.	1,129.96
152-606-50-0006	LOT 6 PLAN LMS1490 DISTRICT LOT 541 NEW WESTMINSTER UNDIV 95/2956 SHARE IN COM PROP THEREIN.	1,129.96
152-606-50-0007	LOT 7 PLAN LMS1490 DISTRICT LOT 541 NEW WESTMINSTER UNDIV 73/2956 SHARE IN COM PROP THEREIN.	911.35
152-606-50-0032	LOT 32 PLAN LMS1490 DISTRICT LOT 541 NEW WESTMINSTER UNDIV 316/2956 SHARE IN COM PROP THEREIN.	1,062.71
152-606-50-0033	LOT 33 PLAN LMS1490 DISTRICT LOT 541 NEW WESTMINSTER UNDIV 162/2956 SHARE IN COM PROP THEREIN.	1,169.58
152-606-88-0001	LOT 1 PLAN LMS4103 DISTRICT LOT 541 NEW WESTMINSTER UNDIV 493/34274 SHARE IN COM PROP THEREIN.	623.22
152-606-88-0002	LOT 2 PLAN LMS4103 DISTRICT LOT 541 NEW WESTMINSTER UNDIV 530/34274 SHARE IN COM PROP THEREIN.	662.24
152-606-88-0003	LOT 3 PLAN LMS4103 DISTRICT LOT 541 NEW WESTMINSTER UNDIV 1115/34274 SHARE IN COM PROP THEREIN.	1,283.66
152-606-88-0004	LOT 4 PLAN LMS4103 DISTRICT LOT 541 NEW WESTMINSTER UNDIV 986/34274 SHARE IN COM PROP THEREIN.	1,096.93
152-606-88-0005	LOT 5 PLAN LMS4103 DISTRICT LOT 541 NEW WESTMINSTER UNDIV 1309/34274 SHARE IN COM PROP THEREIN.	1,374.32
152-606-88-0006	LOT 6 PLAN LMS4103 DISTRICT LOT 541 NEW WESTMINSTER UNDIV 584/34274 SHARE IN COM PROP THEREIN.	716.88
152-606-88-0007	LOT 7 PLAN LMS4103 DISTRICT LOT 541 NEW WESTMINSTER UNDIV 779/34274 SHARE IN COM PROP THEREIN.	907.81
152-606-88-0008	LOT 8 PLAN LMS4103 DISTRICT LOT 541 NEW WESTMINSTER UNDIV 192/34274 SHARE IN COM PROP THEREIN.	138.81
152-606-88-0009	LOT 9 PLAN LMS4103 DISTRICT LOT 541 NEW WESTMINSTER UNDIV 188/34274 SHARE IN COM PROP THEREIN.	135.81
152-606-88-0010	LOT 10 PLAN LMS4103 DISTRICT LOT 541 NEW WESTMINSTER UNDIV 420/34274 SHARE IN COM PROP THEREIN.	265.44
152-606-88-0011	LOT 11 PLAN LMS4103 DISTRICT LOT 541 NEW WESTMINSTER UNDIV 315/34274 SHARE IN COM PROP THEREIN.	209.3
152-606-88-0012	LOT 12 PLAN LMS4103 DISTRICT LOT 541 NEW WESTMINSTER UNDIV 377/34274 SHARE IN COM PROP THEREIN.	242.26
152-606-88-0013	LOT 13 PLAN LMS4103 DISTRICT LOT 541 NEW WESTMINSTER UNDIV 543/34274 SHARE IN COM PROP THEREIN.	329.02
152-606-88-0014	LOT 14 PLAN LMS4103 DISTRICT LOT 541 NEW WESTMINSTER UNDIV 805/34274 SHARE IN COM PROP THEREIN.	456.91
152-606-88-0015	LOT 15 PLAN LMS4103 DISTRICT LOT 541 NEW WESTMINSTER UNDIV 380/34274 SHARE IN COM PROP THEREIN.	219.87
152-606-88-0016	LOT 16 PLAN LMS4103 DISTRICT LOT 541 NEW WESTMINSTER UNDIV 365/34274 SHARE IN COM PROP THEREIN.	212.42
152-606-88-0017	LOT 17 PLAN LMS4103 DISTRICT LOT 541 NEW WESTMINSTER UNDIV 389/34274 SHARE IN COM PROP THEREIN.	224.07
152-606-88-0018	LOT 18 PLAN LMS4103 DISTRICT LOT 541 NEW WESTMINSTER UNDIV 870/34274 SHARE IN COM PROP THEREIN.	485.72
152-606-88-0019	LOT 19 PLAN LMS4103 DISTRICT LOT 541 NEW WESTMINSTER UNDIV 462/34274 SHARE IN COM PROP THEREIN.	286.99
152-606-	LOT 20 PLAN LMS4103 DISTRICT LOT 541 NEW WESTMINSTER	216.56

88-0020	UNDIV 329/34274 SHARE IN COM PROP THEREIN.	
152-606-88-0021	LOT 21 PLAN LMS4103 DISTRICT LOT 541 NEW WESTMINSTER UNDIV 314/34274 SHARE IN COM PROP THEREIN.	208.58
152-606-88-0022	LOT 22 PLAN LMS4103 DISTRICT LOT 541 NEW WESTMINSTER UNDIV 372/34274 SHARE IN COM PROP THEREIN.	239.14
152-606-88-0023	LOT 23 PLAN LMS4103 DISTRICT LOT 541 NEW WESTMINSTER UNDIV 125/34274 SHARE IN COM PROP THEREIN.	88.98
152-606-88-0024	LOT 24 PLAN LMS4103 DISTRICT LOT 541 NEW WESTMINSTER UNDIV 178/34274 SHARE IN COM PROP THEREIN.	118.94
152-606-94-0000	LOT 28 BLOCK 76 PLAN VAP3469 DISTRICT LOT 541 NEW WESTMINSTER EXCEPT PLAN EX PLAN 17931X.	12,817.96
152-608-06-0000	LOT 27 BLOCK 76 PLAN VAP3469 DISTRICT LOT 541 NEW WESTMINSTER	22,994.16
152-608-16-0000	LOT 26 BLOCK 76 PLAN VAP3469 DISTRICT LOT 541 NEW WESTMINSTER	8,354.58
152-608-32-0000	LOT 25 BLOCK 76 PLAN VAP3469 DISTRICT LOT 541 NEW WESTMINSTER	20,488.09
152-608-52-0001	LOT 1 PLAN LMS2146 DISTRICT LOT 541 NEW WESTMINSTER UNDIV 573/40699 SHARE IN COM PROP THEREIN.	792.95
152-608-52-0002	LOT 2 PLAN LMS2146 DISTRICT LOT 541 NEW WESTMINSTER UNDIV 639/40699 SHARE IN COM PROP THEREIN.	882.59
152-608-52-0003	LOT 3 PLAN LMS2146 DISTRICT LOT 541 NEW WESTMINSTER UNDIV 206/40699 SHARE IN COM PROP THEREIN.	341.21
152-608-52-0004	LOT 4 PLAN LMS2146 DISTRICT LOT 541 NEW WESTMINSTER UNDIV 538/40699 SHARE IN COM PROP THEREIN.	714.36
152-608-52-0005	LOT 5 PLAN LMS2146 DISTRICT LOT 541 NEW WESTMINSTER UNDIV 565/40699 SHARE IN COM PROP THEREIN.	744.32
152-608-78-0000	LOT 23 BLOCK 76 PLAN VAP3469 DISTRICT LOT 541 NEW WESTMINSTER LOT 23 BLOCK 76 PLAN VAP3469 PART S 1/2 DISTRICT LOT 541 NEW WESTMINSTER LAND DISTRICT.	19,381.55
152-608-94-0037	STRATA LOT 37 PLAN LMS2361 DISTRICT LOT 541 NEW WESTMINSTER LAND DISTRICT TOGETHER WITH AN INTEREST IN THE COMMON PROPERTY IN PROPORTION TO THE UNIT ENTITLEMENT OF THE STRATA LOT AS SHOWN ON FORM 1	1,124.55
152-608-94-0038	STRATA LOT 38 PLAN LMS2361 DISTRICT LOT 541 GROUP 1 NEW WESTMINSTER LAND DISTRICT TOGETHER WITH AN INTEREST IN THE COMMON PROPERTY IN PROPORTION TO THE UNIT ENTITLEMENT OF THE STRATA LOT AS SHOWN ON FORM 1	1,761.58
152-608-94-0039	STRATA LOT 39 PLAN LMS2361 DISTRICT LOT 541 GROUP 1 NEW WESTMINSTER LAND DISTRICT TOGETHER WITH AN INTEREST IN THE COMMON PROPERTY IN PROPORTION TO THE UNIT ENTITLEMENT OF THE STRATA LOT AS SHOWN ON FORM 1	1,876.85
152-608-94-0040	STRATA LOT 40 PLAN LMS2361 DISTRICT LOT 541 GROUP 1 NEW WESTMINSTER LAND DISTRICT TOGETHER WITH AN INTEREST IN THE COMMON PROPERTY IN PROPORTION TO THE UNIT ENTITLEMENT OF THE STRATA LOT AS SHOWN ON FORM 1	1,927.89
152-608-94-0041	STRATA LOT 41 PLAN LMS2361 DISTRICT LOT 541 NEW WESTMINSTER LAND DISTRICT TOGETHER WITH AN INTEREST IN THE COMMON PROPERTY IN PROPORTION TO THE UNIT	1,496.80

	ENTITLEMENT OF THE STRATA LOT AS SHOWN ON FORM 1	
152-612-04-0000	BLOCK 76 PLAN BCP1104 DISTRICT LOT 541 NEW WESTMINSTER PARCEL A.	28,590.26
152-612-16-0000	LOT 20 BLOCK 76 PLAN VAP3469 DISTRICT LOT 541 NEW WESTMINSTER	8,080.80
152-612-26-0001	LOT 1 PLAN LMS3198 DISTRICT LOT 541 NEW WESTMINSTER UNDIV 673/14283 SHARE IN COM PROP THEREIN.	821.35
152-612-26-0002	LOT 2 PLAN LMS3198 DISTRICT LOT 541 NEW WESTMINSTER UNDIV 458/14283 SHARE IN COM PROP THEREIN.	300.2
152-612-26-0003	LOT 3 PLAN LMS3198 DISTRICT LOT 541 NEW WESTMINSTER UNDIV 738/14283 SHARE IN COM PROP THEREIN.	447.9
152-612-26-0004	LOT 4 PLAN LMS3198 DISTRICT LOT 541 NEW WESTMINSTER UNDIV 1081/14283 SHARE IN COM PROP THEREIN.	614.81
152-612-26-0005	LOT 5 PLAN LMS3198 DISTRICT LOT 541 NEW WESTMINSTER UNDIV 541/14283 SHARE IN COM PROP THEREIN.	345.83
152-612-46-0001	LOT 1 PLAN LMS2993 DISTRICT LOT 541 NEW WESTMINSTER UNDIV 268/1491 SHARE IN COM PROP THEREIN.	2,304.92
152-612-46-0002	LOT 2 PLAN LMS2993 DISTRICT LOT 541 NEW WESTMINSTER UNDIV 89/1491 SHARE IN COM PROP THEREIN.	432.89
152-612-46-0003	STRATA LOT 3 PLAN LMS2993 DISTRICT LOT 541 NWD GROUP 1 TOGETHER WITH AN INTEREST IN THE COMMON PROPERTY IN PROPORTION TO THE UNIT ENTITLEMENT OF THE STRATA LOT AS SHOWN ON FORM 1 OR V AS APPROPRIATE	1,750.77
152-612-46-0004	STRATA LOT 4 PLAN LMS2993 DISTRICT LOT 541 NWD GROUP 1 UNDIV 61/1491 SHARE IN COM PROP THEREIN TOGETHER WITH AN INTEREST IN THE COMMON PROPERTY IN PROPORTION TO THE UNIT ENTITLEMENT OF THE STRATA LOT AS SHOWN ON FORM 1	424.96
152-612-46-0005	STRATA LOT 5 PLAN LMS2993 DISTRICT LOT 541 NWD GROUP 1 UNDIV 37/1491 SHARE IN COM PROP THEREIN TOGETHER WITH AN INTEREST IN THE COMMON PROPERTY IN PROPORTION TO THE UNIT ENTITLEMENT OF THE STRATA LOT AS SHOWN ON FORM 1	278.89
152-612-46-0006	LOT 6 PLAN LMS2993 DISTRICT LOT 541 NEW WESTMINSTER UNDIV 44/1491 SHARE IN COM PROP THEREIN.	317.91
152-612-46-0007	LOT 7 PLAN LMS2993 DISTRICT LOT 541 NEW WESTMINSTER UNDIV 63/1491 SHARE IN COM PROP THEREIN.	434.69
152-612-46-0008	LOT 8 PLAN LMS2993 DISTRICT LOT 541 NEW WESTMINSTER UNDIV 53/1491 SHARE IN COM PROP THEREIN.	374.71
152-612-46-0009	LOT 9 PLAN LMS2993 DISTRICT LOT 541 NEW WESTMINSTER UNDIV 56/1491 SHARE IN COM PROP THEREIN.	401.19
152-612-46-0010	LOT 10 PLAN LMS2993 DISTRICT LOT 541 NEW WESTMINSTER UNDIV 50/1491 SHARE IN COM PROP THEREIN.	363.42
152-612-46-0011	LOT 11 PLAN LMS2993 DISTRICT LOT 541 NEW WESTMINSTER UNDIV 49/1491 SHARE IN COM PROP THEREIN.	354.96
152-612-46-0012	LOT 12 PLAN LMS2993 DISTRICT LOT 541 NEW WESTMINSTER UNDIV 51/1491 SHARE IN COM PROP THEREIN.	370.63
152-612-46-0013	LOT 13 PLAN LMS2993 DISTRICT LOT 541 NEW WESTMINSTER UNDIV 32/1491 SHARE IN COM PROP THEREIN.	245.26
152-612-46-0014	LOT 14 PLAN LMS2993 DISTRICT LOT 541 NEW WESTMINSTER UNDIV 36/1491 SHARE IN COM PROP THEREIN.	274.98

152-612-46-0015	LOT 15 PLAN LMS2993 DISTRICT LOT 541 NEW WESTMINSTER UNDIV 56/1491 SHARE IN COM PROP THEREIN.	401.19
152-612-46-0016	LOT 16 PLAN LMS2993 DISTRICT LOT 541 NEW WESTMINSTER UNDIV 50/1491 SHARE IN COM PROP THEREIN.	363.42
152-612-46-0017	LOT 17 PLAN LMS2993 DISTRICT LOT 541 NEW WESTMINSTER UNDIV 49/1491 SHARE IN COM PROP THEREIN.	357.96
152-612-46-0018	LOT 18 PLAN LMS2993 DISTRICT LOT 541 NEW WESTMINSTER UNDIV 51/1491 SHARE IN COM PROP THEREIN.	372.85
152-612-46-0019	LOT 19 PLAN LMS2993 DISTRICT LOT 541 NEW WESTMINSTER UNDIV 32/1491 SHARE IN COM PROP THEREIN.	247.67
152-612-46-0020	LOT 20 PLAN LMS2993 DISTRICT LOT 541 NEW WESTMINSTER UNDIV 36/1491 SHARE IN COM PROP THEREIN.	277.39
152-612-60-0001	LOT 1 PLAN LMS895 DISTRICT LOT 541 NEW WESTMINSTER UNDIV 525/9411 FOR SHARE IN COM PROP THEREIN.	669.93
152-612-60-0002	LOT 2 PLAN LMS895 DISTRICT LOT 541 NEW WESTMINSTER UNDIV 572/9411 FOR SHARE IN COM PROP THEREIN.	646.39
152-612-78-0000	LOT N BLOCK 76 PLAN 21873 DISTRICT LOT 541 NEW WESTMINSTER	5,412.02
156-602-08-0277	LOT 277 PLAN LMS1863 DISTRICT LOT 541 NWD UNDIV 2460/127484 SHARE IN COM PROP THEREIN TOGETHER WITH AN INTEREST IN THE COMMON PROPERTY IN PROPORTION TO THE UNIT ENTITLEMENT OF THE STRATA LOT AS SHOWN ON FORM 1 OR V AS APPROPRIATE.	4,232.83
156-602-08-0278	LOT 278 PLAN LMS1863 DISTRICT LOT 541 NEW WESTMINSTER UNDIV 685/127484 SHARE IN COM PROP THEREIN.	1,188.79
156-602-08-0279	LOT 279 PLAN LMS1863 DISTRICT LOT 541 NEW WESTMINSTER UNDIV 765/127484 SHARE IN COM PROP THEREIN.	740.9
156-602-08-0280	LOT 280 PLAN LMS1863 DISTRICT LOT 541 NEW WESTMINSTER UNDIV 674/127484 SHARE IN COM PROP THEREIN.	665.84
156-602-08-0281	LOT 281 PLAN LMS1863 DISTRICT LOT 541 NEW WESTMINSTER UNDIV 476/127484 SHARE IN COM PROP THEREIN.	498.69
156-602-08-0282	LOT 282 PLAN LMS1863 DISTRICT LOT 541 NEW WESTMINSTER UNDIV 3337/127484 SHARE IN COM PROP THEREIN.	2,491.66
156-602-08-0283	LOT 283 PLAN LMS1863 DISTRICT LOT 541 NEW WESTMINSTER UNDIV 602/127484 SHARE IN COM PROP THEREIN.	606.41
156-602-08-0284	LOT 284 PLAN LMS1863 DISTRICT LOT 541 NEW WESTMINSTER UNDIV 773/127484 SHARE IN COM PROP THEREIN.	830.96
156-602-08-0285	LOT 285 PLAN LMS1863 DISTRICT LOT 541 NEW WESTMINSTER UNDIV 1113/127484 SHARE IN COM PROP THEREIN.	1,272.85
156-602-08-0286	LOT 286 PLAN LMS1863 DISTRICT LOT 541 NEW WESTMINSTER UNDIV 1122/127484 SHARE IN COM PROP THEREIN.	1,126.95
156-602-08-0287	LOT 287 PLAN LMS1863 DISTRICT LOT 541 NEW WESTMINSTER UNDIV 1060/127484 SHARE IN COM PROP THEREIN.	1,075.92
156-602-08-0288	LOT 288 PLAN LMS1863 DISTRICT LOT 541 NEW WESTMINSTER UNDIV 1215/127484 SHARE IN COM PROP THEREIN.	769.71
156-602-08-0289	LOT 289 PLAN LMS1863 DISTRICT LOT 541 NWD UNDIV 732/127484 SHARE IN COM PROP THEREIN TOGETHER WITH AN INTEREST IN THE COMMON PROPERTY IN PROPORTION TO THE UNIT ENTITLEMENT OF THE STRATA LOT AS SHOWN ON FORM 1 OR V AS	375.25

	APPROPRIATE.	
156-604-67-0001	LOT 1 PLAN BCS2143 DISTRICT LOT 541 NEW WESTMINSTER GROUP 1.	473.12
156-604-67-0002	LOT 2 PLAN BCS2143 DISTRICT LOT 541 NEW WESTMINSTER GROUP 1.	1,482.99
156-606-16-0000	LOT 36 BLOCK 76 PLAN VAP3469 DISTRICT LOT 541 NWD	36,142.35
156-606-74-0001	LOT 1 PLAN LMS2333 DISTRICT LOT 541 NEW WESTMINSTER UNDIV 466/41675 SHARE IN COM PROP THEREIN.	591.22
156-606-74-0002	LOT 2 PLAN LMS2333 DISTRICT LOT 541 NEW WESTMINSTER UNDIV 529/41675 SHARE IN COM PROP THEREIN.	757.41
156-606-74-0003	LOT 3 PLAN LMS2333 DISTRICT LOT 541 NEW WESTMINSTER UNDIV 323/41675 SHARE IN COM PROP THEREIN.	489.33
156-606-74-0004	LOT 4 PLAN LMS2333 DISTRICT LOT 541 NEW WESTMINSTER UNDIV 322/41675 SHARE IN COM PROP THEREIN.	439.43
156-606-74-0005	LOT 5 PLAN LMS2333 DISTRICT LOT 541 NEW WESTMINSTER UNDIV 323/41675 SHARE IN COM PROP THEREIN.	440.75
156-606-74-0006	LOT 6 PLAN LMS2333 DISTRICT LOT 541 NEW WESTMINSTER UNDIV 342/41675 SHARE IN COM PROP THEREIN.	483.5
156-606-74-0007	LOT 7 PLAN LMS2333 DISTRICT LOT 541 NWD BCAGROUP 1 TOGETHER WITH AN INTEREST IN THE COMMON PROPERTY IN PROPORTION TO THE UNIT ENTITLEMENT OF THE STRATA LOT AS SHOWN ON FORM 1 OR V AS APPROPRIATE	524.45
156-606-74-0008	STRATA LOT 8 PLAN LMS2333 DISTRICT LOT 541 NWD GROUP 1 TOGETHER WITH AN INTEREST IN THE COMMON PROPERTY IN PROPORTION TO THE UNIT ENTITLEMENT OF THE STRATA LOT AS SHOWN ON FORM 1 OR V AS APPROPRIATE	404.31
156-606-74-0009	LOT 9 PLAN LMS2333 DISTRICT LOT 541 NEW WESTMINSTER UNDIV 349/41675 SHARE IN COM PROP THEREIN.	404.31
156-606-74-0010	LOT 10 PLAN LMS2333 DISTRICT LOT 541 NEW WESTMINSTER UNDIV 349/41675 SHARE IN COM PROP THEREIN.	376.81
156-606-74-0011	LOT 11 PLAN LMS2333 DISTRICT LOT 541 NEW WESTMINSTER UNDIV 184/41675 SHARE IN COM PROP THEREIN.	217.29
156-606-74-0012	LOT 12 PLAN LMS2333 DISTRICT LOT 541 NEW WESTMINSTER UNDIV 311/41675 SHARE IN COM PROP THEREIN.	426.89
156-606-74-0013	LOT 13 PLAN LMS2333 DISTRICT LOT 541 NEW WESTMINSTER UNDIV 331/41675 SHARE IN COM PROP THEREIN.	470.35
156-606-74-0014	LOT 14 PLAN LMS2333 DISTRICT LOT 541 NWD BCAGROUP 1 UNDIV 289/41675 SHARE IN COM PROP THEREIN TOGETHER WITH AN INTEREST IN THE COMMON PROPERTY IN PROPORTION TO THE UNIT ENTITLEMENT OF THE STRATA LOT AS SHOWN ON FORM 1 OR V AS APPROPRIATE	353.04
156-606-74-0015	LOT 15 PLAN LMS2333 DISTRICT LOT 541 NEW WESTMINSTER UNDIV 381/41675 SHARE IN COM PROP THEREIN.	429.83
156-606-74-0016	LOT 16 PLAN LMS2333 DISTRICT LOT 541 NEW WESTMINSTER UNDIV 379/41675 SHARE IN COM PROP THEREIN.	428.45
156-606-74-0017	LOT 17 PLAN LMS2333 DISTRICT LOT 541 NEW WESTMINSTER UNDIV 379/41675 SHARE IN COM PROP THEREIN.	428.45
156-606-	STRATA LOT 18 PLAN LMS2333 DISTRICT LOT 541 NWD GROUP 1	287.53

74-0018	TOGETHER WITH AN INTEREST IN THE COMMON PROPERTY IN PROPORTION TO THE UNIT ENTITLEMENT OF THE STRATA LOT AS SHOWN ON FORM 1 OR V AS APPROPRIATE	
156-606-74-0019	STRATA LOT 19 PLAN LMS2333 DISTRICT LOT 541 NWD GROUP 1 TOGETHER WITH AN INTEREST IN THE COMMON PROPERTY IN PROPORTION TO THE UNIT ENTITLEMENT OF THE STRATA LOT AS SHOWN ON FORM 1 OR V AS APPROPRIATE	297.38
156-606-74-0020	LOT 20 PLAN LMS2333 DISTRICT LOT 541 NEW WESTMINSTER UNDIV 286/41675 SHARE IN COM PROP THEREIN.	312.51
156-606-74-0021	LOT 21 PLAN LMS2333 DISTRICT LOT 541 NEW WESTMINSTER UNDIV 310/41675 SHARE IN COM PROP THEREIN.	283.33
156-606-74-0022	LOT 22 PLAN LMS2333 DISTRICT LOT 541 NEW WESTMINSTER UNDIV 310/41675 SHARE IN COM PROP THEREIN.	283.33
156-606-74-0023	LOT 23 PLAN LMS2333 DISTRICT LOT 541 NEW WESTMINSTER UNDIV 310/41675 SHARE IN COM PROP THEREIN.	283.33
156-606-74-0024	LOT 24 PLAN LMS2333 DISTRICT LOT 541 NEW WESTMINSTER UNDIV 287/41675 SHARE IN COM PROP THEREIN.	267.06
156-606-74-0025	LOT 25 PLAN LMS2333 DISTRICT LOT 541 NEW WESTMINSTER UNDIV 832/41675 SHARE IN COM PROP THEREIN.	875.38
156-606-74-0026	STRATA LOT 26 PLAN LMS2333 DISTRICT LOT 541 NWD GROUP 1 TOGETHER WITH AN INTEREST IN THE COMMON PROPERTY IN PROPORTION TO THE UNIT ENTITLEMENT OF THE STRATA LOT AS SHOWN ON FORM 1	296.18
156-606-74-0027	STRATA LOT 27 PLAN LMS2333 DISTRICT LOT 541 NWD GROUP 1 TOGETHER WITH AN INTEREST IN THE COMMON PROPERTY IN PROPORTION TO THE UNIT ENTITLEMENT OF THE STRATA LOT AS SHOWN ON FORM 1	460.87
156-606-74-0028	LOT 28 PLAN LMS2333 DISTRICT LOT 541 NEW WESTMINSTER UNDIV 775/41675 SHARE IN COM PROP THEREIN.	570.98
156-606-74-0029	LOT 29 PLAN LMS2333 DISTRICT LOT 541 NEW WESTMINSTER GROUP 1 UNDIV 1009/41675 SHARE IN COM PROP THEREIN.	805.14
156-606-74-0030	LOT 30 PLAN LMS2333 DISTRICT LOT 541 NEW WESTMINSTER GROUP 1 UNDIV 675/41675 SHARE IN COM PROP THEREIN STRATA LOT 31 PLAN LMS2333 DISTRICT LOT 541 GROUP 1 NEW WESTMINSTER LAND DISTRICT UNDIV 457/41675 SHARE IN COM PROP THEREIN STRATA LOT 33 PLAN LMS2333 DISTRICT LOT 541 GROUP 1 NEW WESTMINSTER LAND DISTRICT UNDIV 440/41675 SHARE	536.16
156-606-74-0031	LOT 31 PLAN LMS2333 DISTRICT LOT 541 NEW WESTMINSTER GROUP 1 UNDIV 457/41675 SHARE IN COM PROP THEREIN.	366.24
156-606-74-0032	LOT 32 PLAN LMS2333 DISTRICT LOT 541 NEW WESTMINSTER GROUP 1 UNDIV 751/41675 SHARE IN COM PROP THEREIN.	640.63
156-606-74-0033	LOT 33 PLAN LMS2333 DISTRICT LOT 541 NEW WESTMINSTER GROUP 1 UNDIV 440/41675 SHARE IN COM PROP THEREIN.	322.12
156-606-74-0034	LOT 34 PLAN LMS2333 DISTRICT LOT 541 NEW WESTMINSTER GROUP 1 UNDIV 286/41675 SHARE IN COM PROP THEREIN.	235.48
156-606-74-0035	LOT 35 PLAN LMS2333 DISTRICT LOT 541 NEW WESTMINSTER UNDIV 290/41675 SHARE IN COM PROP THEREIN.	227.43
156-606-	LOT 36 PLAN LMS2333 DISTRICT LOT 541 NEW WESTMINSTER	220.53

74-0036	UNDIV 280/41675 SHARE IN COM PROP THEREIN.	
156-606-74-0037	LOT 37 PLAN LMS2333 DISTRICT LOT 541 NEW WESTMINSTER UNDIV 378/41675 SHARE IN COM PROP THEREIN.	310.17
156-606-74-0038	LOT 38 PLAN LMS2333 DISTRICT LOT 541 NEW WESTMINSTER UNDIV 342/41675 SHARE IN COM PROP THEREIN.	288.25
156-606-74-0039	LOT 39 PLAN LMS2333 DISTRICT LOT 541 NEW WESTMINSTER UNDIV 273/41675 SHARE IN COM PROP THEREIN.	233.98
156-606-74-0040	LOT 40 PLAN LMS2333 DISTRICT LOT 541 NEW WESTMINSTER UNDIV 381/41675 SHARE IN COM PROP THEREIN.	297.8
156-606-74-0041	LOT 41 PLAN LMS2333 DISTRICT LOT 541 NEW WESTMINSTER UNDIV 566/41675 SHARE IN COM PROP THEREIN.	424.48
156-606-74-0042	LOT 42 PLAN LMS2333 DISTRICT LOT 541 NEW WESTMINSTER UNDIV 648/41675 SHARE IN COM PROP THEREIN.	446.4
156-606-74-0043	LOT 43 PLAN LMS2333 DISTRICT LOT 541 NWD BCAGROUP 1 UNDIV 582/41675 SHARE IN COM PROP THEREIN TOGETHER WITH AN INTEREST IN THE COMMON PROPERTY IN PROPORTION TO THE UNIT ENTITLEMENT OF THE STRATA LOT AS SHOWN ON FORM 1 OR V AS APPROPRIATE	384.8
156-606-74-0044	LOT 44 PLAN LMS2333 DISTRICT LOT 541 NEW WESTMINSTER UNDIV 299/41675 SHARE IN COM PROP THEREIN.	233.68
156-606-74-0045	LOT 45 PLAN LMS2333 DISTRICT LOT 541 NEW WESTMINSTER GROUP 1 UNDIV 336/41675 SHARE IN COM PROP THEREIN.	297.32
156-606-74-0046	LOT 46 PLAN LMS2333 DISTRICT LOT 541 NEW WESTMINSTER UNDIV 354/41675 SHARE IN COM PROP THEREIN.	268.08
156-606-74-0047	LOT 47 PLAN LMS2333 DISTRICT LOT 541 NEW WESTMINSTER UNDIV 866/41675 SHARE IN COM PROP THEREIN.	590.79
156-606-74-0048	LOT 48 PLAN LMS2333 DISTRICT LOT 541 NEW WESTMINSTER UNDIV 394/41675 SHARE IN COM PROP THEREIN.	204.98
156-606-74-0049	LOT 49 PLAN LMS2333 DISTRICT LOT 541 NEW WESTMINSTER UNDIV 898/41675 SHARE IN COM PROP THEREIN.	386.66
156-606-74-0050	LOT 50 PLAN LMS2333 DISTRICT LOT 541 NEW WESTMINSTER UNDIV 391/41675 SHARE IN COM PROP THEREIN.	294.26
156-606-74-0051	LOT 51 PLAN LMS2333 DISTRICT LOT 541 NEW WESTMINSTER UNDIV 1048/41675 SHARE IN COM PROP THEREIN.	692.86
156-606-74-0052	LOT 52 PLAN LMS2333 DISTRICT LOT 541 NEW WESTMINSTER UNDIV 656/41675 SHARE IN COM PROP THEREIN.	480.08
156-606-74-0053	LOT 53 PLAN LMS2333 DISTRICT LOT 541 NEW WESTMINSTER UNDIV 480/41675 SHARE IN COM PROP THEREIN.	349.73
156-606-74-0054	LOT 54 PLAN LMS2333 DISTRICT LOT 541 NEW WESTMINSTER GROUP 1 UNDIV 752/41675 SHARE IN COM PROP THEREIN.	534.96
156-606-74-0055	LOT 55 PLAN LMS2333 DISTRICT LOT 541 NEW WESTMINSTER GROUP 1 UNDIV 438/41675 SHARE IN COM PROP THEREIN.	350.99
156-606-74-0056	LOT 56 PLAN LMS2333 DISTRICT LOT 541 NEW WESTMINSTER GROUP 1 UNDIV 306/41675 SHARE IN COM PROP THEREIN.	240.28
156-606-74-0057	LOT 57 PLAN LMS2333 DISTRICT LOT 541 NEW WESTMINSTER UNDIV 276/41675 SHARE IN COM PROP THEREIN.	247.43
156-606-74-0058	LOT 58 PLAN LMS2333 DISTRICT LOT 541 NEW WESTMINSTER UNDIV 321/41675 SHARE IN COM PROP THEREIN.	277.99
156-606-	LOT 59 PLAN LMS2333 DISTRICT LOT 541 NEW WESTMINSTER	243.88

74-0059	UNDIV 269/41675 SHARE IN COM PROP THEREIN.	
156-606-74-0060	LOT 60 PLAN LMS2333 DISTRICT LOT 541 NEW WESTMINSTER UNDIV 266/41675 SHARE IN COM PROP THEREIN.	213.86
156-606-74-0061	LOT 61 PLAN LMS2333 DISTRICT LOT 541 NEW WESTMINSTER UNDIV 320/41675 SHARE IN COM PROP THEREIN.	276.6
156-606-74-0062	LOT 62 PLAN LMS2333 DISTRICT LOT 541 NEW WESTMINSTER UNDIV 381/41675 SHARE IN COM PROP THEREIN.	287.89
156-606-74-0063	LOT 63 PLAN LMS2333 DISTRICT LOT 541 NEW WESTMINSTER UNDIV 484/41675 SHARE IN COM PROP THEREIN.	351.9
156-606-74-0064	LOT 64 PLAN LMS2333 DISTRICT LOT 541 NEW WESTMINSTER UNDIV 410/41675 SHARE IN COM PROP THEREIN.	291.13
156-606-74-0065	LOT 65 PLAN LMS2333 DISTRICT LOT 541 NEW WESTMINSTER UNDIV 754/41675 SHARE IN COM PROP THEREIN.	508.54
156-606-74-0066	LOT 66 PLAN LMS2333 DISTRICT LOT 541 NEW WESTMINSTER UNDIV 275/41675 SHARE IN COM PROP THEREIN.	237.16
156-606-74-0067	LOT 67 PLAN LMS2333 DISTRICT LOT 541 NEW WESTMINSTER UNDIV 333/41675 SHARE IN COM PROP THEREIN.	245.08
156-606-74-0068	LOT 68 PLAN LMS2333 DISTRICT LOT 541 NEW WESTMINSTER UNDIV 232/41675 SHARE IN COM PROP THEREIN.	219.45
156-606-74-0069	LOT 69 PLAN LMS2333 DISTRICT LOT 541 NEW WESTMINSTER UNDIV 324/41675 SHARE IN COM PROP THEREIN.	267.48
156-606-74-0070	LOT 70 PLAN LMS2333 DISTRICT LOT 541 NEW WESTMINSTER UNDIV 880/41675 SHARE IN COM PROP THEREIN.	664.64
156-606-74-0071	LOT 71 PLAN LMS2333 DISTRICT LOT 541 NEW WESTMINSTER UNDIV 273/41675 SHARE IN COM PROP THEREIN.	184.86
156-606-74-0072	LOT 72 PLAN LMS2333 DISTRICT LOT 541 NEW WESTMINSTER UNDIV 314/41675 SHARE IN COM PROP THEREIN.	207.74
156-606-74-0073	LOT 73 PLAN LMS2333 DISTRICT LOT 541 NEW WESTMINSTER UNDIV 374/41675 SHARE IN COM PROP THEREIN.	313.41
156-606-74-0074	LOT 74 PLAN LMS2333 DISTRICT LOT 541 NEW WESTMINSTER UNDIV 891/41675 SHARE IN COM PROP THEREIN.	589.59
156-606-74-0075	LOT 75 PLAN LMS2333 DISTRICT LOT 541 NEW WESTMINSTER GROUP 1 UNDIV 582/41675 SHARE IN COM PROP THEREIN.	442.14
156-606-74-0076	LOT 76 PLAN LMS2333 DISTRICT LOT 541 NEW WESTMINSTER UNDIV 439/41675 SHARE IN COM PROP THEREIN.	355.38
156-606-74-0077	LOT 77 PLAN LMS2333 DISTRICT LOT 541 NEW WESTMINSTER GROUP 1 UNDIV 608/41675 SHARE IN COM PROP THEREIN.	457.09
156-606-74-0078	LOT 78 PLAN LMS2333 DISTRICT LOT 541 NEW WESTMINSTER GROUP 1 UNDIV 353/41675 SHARE IN COM PROP THEREIN.	300.68
156-606-74-0079	LOT 79 PLAN LMS2333 DISTRICT LOT 541 NEW WESTMINSTER UNDIV 258/41675 SHARE IN COM PROP THEREIN.	248.21
156-606-74-0080	LOT 80 PLAN LMS2333 DISTRICT LOT 541 NEW WESTMINSTER UNDIV 258/41675 SHARE IN COM PROP THEREIN.	248.21
156-606-74-0081	LOT 81 PLAN LMS2333 DISTRICT LOT 541 NEW WESTMINSTER UNDIV 261/41675 SHARE IN COM PROP THEREIN.	249.71
156-606-74-0082	LOT 82 PLAN LMS2333 DISTRICT LOT 541 NEW WESTMINSTER UNDIV 260/41675 SHARE IN COM PROP THEREIN.	239.38
156-606-74-0083	LOT 83 PLAN LMS2333 DISTRICT LOT 541 NEW WESTMINSTER UNDIV 254/41675 SHARE IN COM PROP THEREIN.	235.24

156-606-74-0084	LOT 84 PLAN LMS2333 DISTRICT LOT 541 NEW WESTMINSTER UNDIV 255/41675 SHARE IN COM PROP THEREIN.	245.5
156-606-74-0085	LOT 85 PLAN LMS2333 DISTRICT LOT 541 NEW WESTMINSTER UNDIV 288/41675 SHARE IN COM PROP THEREIN.	268.38
156-606-74-0086	LOT 86 PLAN LMS2333 DISTRICT LOT 541 NEW WESTMINSTER UNDIV 509/41675 SHARE IN COM PROP THEREIN.	371.59
156-606-74-0087	LOT 87 PLAN LMS2333 DISTRICT LOT 541 NEW WESTMINSTER UNDIV 388/41675 SHARE IN COM PROP THEREIN.	322.48
156-606-74-0088	LOT 88 PLAN LMS2333 DISTRICT LOT 541 NWD BCAGROUP 1 TOGETHER WITH AN INTEREST IN THE COMMON PROPERTY IN PROPORTION TO THE UNIT ENTITLEMENT OF THE STRATA LOT AS SHOWN ON FORM 1	471.31
156-606-74-0089	LOT 89 PLAN LMS2333 DISTRICT LOT 541 NWD BCAGROUP 1 EXCEPTPLAN 2 TOGETHER WITH AN INTEREST IN THE COMMON PROPERTY IN PROPORTION TO THE UNIT ENTITLEMENT OF THE STRATA LOT AS SHOWN ON FORM 1	200.35
156-606-74-0090	LOT 90 PLAN LMS2333 DISTRICT LOT 541 NEW WESTMINSTER UNDIV 273/41675 SHARE IN COM PROP THEREIN.	237.58
156-606-74-0091	LOT 91 PLAN LMS2333 DISTRICT LOT 541 NEW WESTMINSTER GROUP 1 UNDIV 271/41675 SHARE IN COM PROP THEREIN.	257.21
156-606-74-0092	LOT 92 PLAN LMS2333 DISTRICT LOT 541 NWD BCAGROUP 1 UNDIV 229/41675 SHARE IN COM PROP THEREIN TOGETHER WITH AN INTEREST IN THE COMMON PROPERTY IN PROPORTION TO THE UNIT ENTITLEMENT OF THE STRATA LOT AS SHOWN ON FORM 1	191.35
156-606-74-0093	LOT 93 PLAN LMS2333 DISTRICT LOT 541 NEW WESTMINSTER UNDIV 831/41675 SHARE IN COM PROP THEREIN.	588.99
156-606-74-0094	LOT 94 PLAN LMS2333 DISTRICT LOT 541 NEW WESTMINSTER UNDIV 268/41675 SHARE IN COM PROP THEREIN.	167.15
156-606-74-0095	LOT 95 PLAN LMS2333 DISTRICT LOT 541 NEW WESTMINSTER UNDIV 294/41675 SHARE IN COM PROP THEREIN.	179.76
156-606-74-0096	LOT 96 PLAN LMS2333 DISTRICT LOT 541 NEW WESTMINSTER UNDIV 1530/41675 SHARE IN COM PROP THEREIN.	1,209.21
156-608-26-0000	LOT B BLOCK 76 PLAN 22845 DISTRICT LOT 541 NEW WESTMINSTER LOT B OF LOT 38.	29,053.41
156-608-82-0000	LOT 2 BLOCK 76 PLAN LMP301 DISTRICT LOT 541 NWD OF LOT 38.	11,299.55
157-602-03-0003	STRATA LOT 3 PLAN BCS2982 DISTRICT LOT 541 NWD GROUP 1 TOGETHER WITH AN INTEREST IN THE COMMON PROPERTY IN PROPORTION TO THE UNIT ENTITLEMENT OF THE STRATA LOT AS SHOWN ON FORM V	581.79
157-602-03-0004	STRATA LOT 4 PLAN BCS2982 DISTRICT LOT 541 NWD GROUP 1 TOGETHER WITH AN INTEREST IN THE COMMON PROPERTY IN PROPORTION TO THE UNIT ENTITLEMENT OF THE STRATA LOT AS SHOWN ON FORM V	211.94
157-602-34-0000	LOT A BLOCK 68 PLAN VAP21357 DISTRICT LOT 541 NWD	25,048.14
157-602-56-0000	LOT 31 BLOCK 68 PLAN VAP2565 DISTRICT LOT 541 NWD LOT 32 BLOCK 68 PLAN VAP2565 DISTRICT LOT 541 NEW WESTMINSTER LAND DISTRICT LOT 30 BLOCK 68 PLAN VAP2565 DISTRICT LOT 541	18,856.80

	NEW WESTMINSTER LAND DISTRICT AMD (SEE 24669K).	
157-602-57-0000	LOT F BLOCK 67 PLAN LMP2703 DISTRICT LOT 541 NEW WESTMINSTER	23,278.15
157-602-76-0000	LOT 28 BLOCK 68 PLAN VAP2565 DISTRICT LOT 541 NEW WESTMINSTER LOT 29 BLOCK 68 PLAN VAP2565 DISTRICT LOT 541 NEW WESTMINSTER LAND DISTRICT EXCEPT THE EAST 2 FEET BLOCK 68 LOT 27 BLOCK 68 PLAN VAP2565 DISTRICT LOT 541 NEW WESTMINSTER LAND DISTRICT.	10,409.64
157-602-96-0000	LOT 26 BLOCK 68 PLAN VAP210 DISTRICT LOT 541 NEW WESTMINSTER LOT 25 BLOCK 68 PLAN 2565 DISTRICT LOT 541 NEW WESTMINSTER LAND DISTRICT.	8,036.97
157-602-97-0000	PLAN EPP68881 DISTRICT LOT 541 NWD GROUP 1 AIRSPACEPARCELNUMBER 1	10,696.75
157-604-96-0001	LOT 1 PLAN LMS869 NEW WESTMINSTER DISTRICT LOT FALSE CREEK UNDIV 285/100020 SHARE IN COMM PROP THEREIN.	558.97
157-604-96-0002	LOT 2 PLAN LMS869 NEW WESTMINSTER DISTRICT LOT FALSE CREEK UNDIV 352/100020 SHARE IN COMM PROP THEREIN.	664.64
157-604-96-0003	LOT 3 PLAN LMS869 NEW WESTMINSTER DISTRICT LOT FALSE CREEK UNDIV 506/100020 SHARE IN COMM PROP THEREIN.	946.23
157-604-96-0004	LOT 4 PLAN LMS869 NEW WESTMINSTER DISTRICT LOT FALSE CREEK UNDIV 546/100020 SHARE IN COMM PROP THEREIN.	954.04
157-606-02-0210	STRATA LOT 210 PLAN LMS2995 DISTRICT LOT FC NEW WESTMINSTER LAND DISTRICT TOGETHER WITH AN INTEREST IN THE COMMON PROPERTY IN PROPORTION TO THE UNIT ENTITLEMENT OF THE STRATA LOT AS SHOWN ON FORM 1	2,944.37
157-606-02-0211	STRATA LOT 211 PLAN LMS2995 DISTRICT LOT FC NEW WESTMINSTER LAND DISTRICT TOGETHER WITH AN INTEREST IN THE COMMON PROPERTY IN PROPORTION TO THE UNIT ENTITLEMENT OF THE STRATA LOT AS SHOWN ON FORM 1	1,251.84
157-606-02-0212	STRATA LOT 212 PLAN LMS2995 DISTRICT LOT FC NEW WESTMINSTER LAND DISTRICT TOGETHER WITH AN INTEREST IN THE COMMON PROPERTY IN PROPORTION TO THE UNIT ENTITLEMENT OF THE STRATA LOT AS SHOWN ON FORM 1	2,854.91
157-606-02-0213	STRATA LOT 213 PLAN LMS2995 DISTRICT LOT FC NEW WESTMINSTER LAND DISTRICT TOGETHER WITH AN INTEREST IN THE COMMON PROPERTY IN PROPORTION TO THE UNIT ENTITLEMENT OF THE STRATA LOT AS SHOWN ON FORM 1	2,910.74
157-606-02-0214	STRATA LOT 214 PLAN LMS2995 DISTRICT LOT FC NEW WESTMINSTER LAND DISTRICT TOGETHER WITH AN INTEREST IN THE COMMON PROPERTY IN PROPORTION TO THE UNIT ENTITLEMENT OF THE STRATA LOT AS SHOWN ON FORM 1	1,469.78
157-606-07-0000	LOT 111 PLAN VAP20129 DISTRICT LOT FC NEW WESTMINSTER EXCEPT PLAN 17331 EX PL LMP6357.	16,952.03
157-608-15-0000	LOT 201 PLAN LMP6213 DISTRICT LOT FC NEW WESTMINSTER PARENT FOLIO (PUBLIC PARKING) SEE FOLIO 030-157-608-15-7777 RE:MEVA#2001066 (SOCIAL HOUSING).	2,228.39
157-608-95-0001	LOT 1 PLAN LMS1306 DISTRICT LOT FC NEW WESTMINSTER UNDIV 1543/191143 SHARE IN COM PROP THEREIN.	1,672.12
157-608-	LOT 2 PLAN LMS1306 DISTRICT LOT FC NEW WESTMINSTER UNDIV	1,591.06

95-0002	1456/191143 SHARE IN COM PROP THEREIN.	
157-608-95-0003	LOT 3 PLAN LMS1306 DISTRICT LOT FC NEW WESTMINSTER UNDIV 1025/191143 SHARE IN COM PROP THEREIN.	1,199.00
157-608-95-0004	LOT 4 PLAN LMS1306 DISTRICT LOT FC NEW WESTMINSTER UNDIV 732/191143 SHARE IN COM PROP THEREIN.	910.39
157-608-95-0005	LOT 5 PLAN LMS1306 DISTRICT LOT FC NEW WESTMINSTER UNDIV 849/191143 SHARE IN COM PROP THEREIN.	1,029.09
157-608-95-0006	STRATA LOT 6 PLAN LMS1306 DISTRICT LOT FC NWD UNDIV 845/191143 SHARE IN COM PROP THEREIN TOGETHER WITH AN INTEREST IN THE COMMON PROPERTY IN PROPORTION TO THE UNIT ENTITLEMENT OF THE STRATA LOT AS SHOWN ON FORM 1	1,024.28
157-608-95-0007	LOT 7 PLAN LMS1306 DISTRICT LOT FC NEW WESTMINSTER UNDIV 1068/191143 SHARE IN COM PROP THEREIN.	1,240.43
157-608-95-0008	LOT 8 PLAN LMS1306 DISTRICT LOT FC NEW WESTMINSTER UNDIV 1495/191143 SHARE IN COM PROP THEREIN.	1,922.48
157-608-95-0009	LOT 9 PLAN LMS1306 DISTRICT LOT FC NEW WESTMINSTER UNDIV 1822/191143 SHARE IN COM PROP THEREIN.	2,157.24
157-612-29-0001	LOT 1 PLAN LMS1213 DISTRICT LOT FC NEW WESTMINSTER UNDIV 914/10599 SHARE IN COM PROP THEREIN.	1,211.61
157-612-29-0002	LOT 2 PLAN LMS1213 DISTRICT LOT FC NEW WESTMINSTER UNDIV 812/10599 SHARE IN COM PROP THEREIN.	1,098.73
157-612-29-0003	LOT 3 PLAN LMS1213 DISTRICT LOT FC NEW WESTMINSTER UNDIV 1133/10599 SHARE IN COM PROP THEREIN.	1,525.02
157-612-29-0004	LOT 4 PLAN LMS1213 DISTRICT LOT FC NEW WESTMINSTER UNDIV 681/10599 SHARE IN COM PROP THEREIN.	856.17
157-612-29-0005	STRATA LOT 5 PLAN LMS1213 DISTRICT LOT FALSE CREEK NWD TOGETHER WITH AN INTEREST IN THE COMMON PROPERTY IN PROPORTION TO THE UNIT ENTITLEMENT OF THE STRATA LOT AS SHOWN ON FORM 1.	1,422.35
157-612-29-0006	LOT 6 PLAN LMS1213 DISTRICT LOT FC NEW WESTMINSTER UNDIV 829/10599 SHARE IN COM PROP THEREIN.	1,008.67
157-612-29-0007	LOT 7 PLAN LMS1213 DISTRICT LOT FC NEW WESTMINSTER UNDIV 431/10599 SHARE IN COM PROP THEREIN.	586.05
157-612-29-0008	LOT 8 PLAN LMS1213 DISTRICT LOT FC NEW WESTMINSTER UNDIV 495/10599 SHARE IN COM PROP THEREIN.	658.1
157-612-29-0009	LOT 9 PLAN LMS1213 DISTRICT LOT FC NEW WESTMINSTER UNDIV 2581/10599 SHARE IN COM PROP THEREIN.	2,082.79
157-612-29-0010	LOT 10 PLAN LMS1213 DISTRICT LOT FC NEW WESTMINSTER UNDIV 1458/10599 SHARE IN COM PROP THEREIN.	1,086.13
157-612-39-0001	LOT 1 PLAN LMS1223 DISTRICT LOT FC NEW WESTMINSTER UNDIV 93/1002 SHARE IN COM PROP THEREIN.	1,035.69
157-612-39-0002	LOT 2 PLAN LMS1223 DISTRICT LOT FC NEW WESTMINSTER UNDIV 70/1002 SHARE IN COM PROP THEREIN.	770.92
157-612-39-0003	LOT 3 PLAN LMS1223 DISTRICT LOT FC NEW WESTMINSTER UNDIV 89/1002 SHARE IN COM PROP THEREIN.	994.86
157-612-39-0004	LOT 4 PLAN LMS1223 DISTRICT LOT FC NEW WESTMINSTER UNDIV 105/1002 SHARE IN COM PROP THEREIN.	1,138.36
157-612-39-0005	LOT 5 PLAN LMS1223 DISTRICT LOT FC NEW WESTMINSTER UNDIV 105/1002 SHARE IN COM PROP THEREIN.	1,141.96

157-612-39-0006	LOT 6 PLAN LMS1223 DISTRICT LOT FC NEW WESTMINSTER UNDIV 110/1002 SHARE IN COM PROP THEREIN.	1,183.99
157-612-39-0007	LOT 7 PLAN LMS1223 DISTRICT LOT FC NEW WESTMINSTER UNDIV 101/1002 SHARE IN COM PROP THEREIN.	1,105.34
157-612-39-0008	LOT 8 PLAN LMS1223 DISTRICT LOT FC NEW WESTMINSTER UNDIV 89/1002 SHARE IN COM PROP THEREIN.	994.86
157-612-39-0009	LOT 9 PLAN LMS1223 DISTRICT LOT FC NEW WESTMINSTER UNDIV 90/1002 SHARE IN COM PROP THEREIN.	1,010.48
157-612-39-0010	LOT 10 PLAN LMS1223 DISTRICT LOT FC NEW WESTMINSTER UNDIV 50/1002 SHARE IN COM PROP THEREIN.	616.79
157-612-39-0011	LOT 11 PLAN LMS1223 DISTRICT LOT FC NEW WESTMINSTER UNDIV 45/1002 SHARE IN COM PROP THEREIN.	562.64
157-612-39-0012	LOT 12 PLAN LMS1223 DISTRICT LOT FC NEW WESTMINSTER UNDIV 55/1002 SHARE IN COM PROP THEREIN.	671.61
157-612-51-0002	LOT 2 PLAN LMS1008 NEW WESTMINSTER DISTRICT LOT FALSE CREEK UNDIV 21/10000 SHARE IN COM PROP THEREIN.	26.48
157-612-51-0003	LOT 3 PLAN LMS1008 NEW WESTMINSTER DISTRICT LOT FALSE CREEK UNDIV 21/10000 SHARE IN COM PROP THEREIN.	26.48
157-612-51-0004	LOT 4 PLAN LMS1008 NEW WESTMINSTER DISTRICT LOT FALSE CREEK UNDIV 18/10000 SHARE IN COM PROP THEREIN.	26.6
157-612-51-0005	LOT 5 PLAN LMS1008 DISTRICT LOT FC NWD TOGETHER WITH AN INTEREST IN THE COMMON PROPERTY IN PROPORTION TO THE UNIT ENTITLEMENT OF THE STRATA LOT AS SHOWN ON FORM 1 OR V AS APPROPRIATE.	26.48
157-612-51-0006	LOT 6 PLAN LMS1008 DISTRICT LOT FC NWD TOGETHER WITH AN INTEREST IN THE COMMON PROPERTY IN PROPORTION TO THE UNIT ENTITLEMENT OF THE STRATA LOT AS SHOWN ON FORM 1 OR V AS APPROPRIATE.	26.48
157-612-51-0007	LOT 7 PLAN LMS1008 DISTRICT LOT FC NWD TOGETHER WITH AN INTEREST IN THE COMMON PROPERTY IN PROPORTION TO THE UNIT ENTITLEMENT OF THE STRATA LOT AS SHOWN ON FORM 1 OR V AS APPROPRIATE.	26.42
157-612-51-0008	LOT 8 PLAN LMS1008 DISTRICT LOT FC NWD TOGETHER WITH AN INTEREST IN THE COMMON PROPERTY IN PROPORTION TO THE UNIT ENTITLEMENT OF THE STRATA LOT AS SHOWN ON FORM 1 OR V AS APPROPRIATE.	26.42
157-612-51-0009	LOT 9 PLAN LMS1008 DISTRICT LOT FC NWD TOGETHER WITH AN INTEREST IN THE COMMON PROPERTY IN PROPORTION TO THE UNIT ENTITLEMENT OF THE STRATA LOT AS SHOWN ON FORM 1 OR V AS APPROPRIATE.	26.36
157-612-51-0010	LOT 10 PLAN LMS1008 DISTRICT LOT FC NWD TOGETHER WITH AN INTEREST IN THE COMMON PROPERTY IN PROPORTION TO THE UNIT ENTITLEMENT OF THE STRATA LOT AS SHOWN ON FORM 1 OR V AS APPROPRIATE.	26.3
157-612-51-0011	LOT 11 PLAN LMS1008 NEW WESTMINSTER DISTRICT LOT FALSE CREEK UNDIV 26/10000 SHARE IN COM PROP THEREIN.	26.3
157-612-51-0012	LOT 12 PLAN LMS1008 DISTRICT LOT FC NWD TOGETHER WITH AN INTEREST IN THE COMMON PROPERTY IN PROPORTION TO THE UNIT ENTITLEMENT OF THE STRATA LOT AS SHOWN ON FORM 1 OR	26.3

	V AS APPROPRIATE.	
157-612-51-0013	LOT 13 PLAN LMS1008 NEW WESTMINSTER DISTRICT LOT FALSE CREEK UNDIV 22/10000 SHARE IN COM PROP THEREIN.	26.42
157-612-51-0014	LOT 14 PLAN LMS1008 NEW WESTMINSTER DISTRICT LOT FALSE CREEK UNDIV 23/10000 SHARE IN COM PROP THEREIN.	26.42
157-612-51-0015	LOT 15 PLAN LMS1008 NEW WESTMINSTER DISTRICT LOT FALSE CREEK UNDIV 22/10000 SHARE IN COM PROP THEREIN.	26.48
157-612-51-0016	LOT 16 PLAN LMS1008 NEW WESTMINSTER DISTRICT LOT FALSE CREEK UNDIV 18/10000 SHARE IN COM PROP THEREIN.	26.6
157-612-51-0017	LOT 17 PLAN LMS1008 NEW WESTMINSTER DISTRICT LOT FALSE CREEK UNDIV 18/10000 SHARE IN COM PROP THEREIN.	26.6
157-612-51-0018	LOT 18 PLAN LMS1008 DISTRICT LOT FC NWD TOGETHER WITH AN INTEREST IN THE COMMON PROPERTY IN PROPORTION TO THE UNIT ENTITLEMENT OF THE STRATA LOT AS SHOWN ON FORM 1 OR V AS APPROPRIATE.	26.6
157-612-51-0019	LOT 19 PLAN LMS1008 NEW WESTMINSTER DISTRICT LOT FALSE CREEK UNDIV 23/10000 SHARE IN COM PROP THEREIN.	26.42
157-612-51-0020	LOT 20 PLAN LMS1008 DISTRICT LOT FC NWD TOGETHER WITH AN INTEREST IN THE COMMON PROPERTY IN PROPORTION TO THE UNIT ENTITLEMENT OF THE STRATA LOT AS SHOWN ON FORM 1 OR V AS APPROPRIATE.	26.42
157-612-51-0021	LOT 21 PLAN LMS1008 NEW WESTMINSTER DISTRICT LOT FALSE CREEK UNDIV 23/10000 SHARE IN COM PROP THEREIN.	26.42
157-612-51-0027	LOT 27 PLAN LMS1008 NEW WESTMINSTER DISTRICT LOT FALSE CREEK UNDIV 25/10000 SHARE IN COM PROP THEREIN.	26.36
157-612-51-0030	LOT 30 PLAN LMS1008 NEW WESTMINSTER DISTRICT LOT FALSE CREEK UNDIV 16/10000 SHARE IN COM PROP THEREIN.	26.66
157-612-51-0032	STRATA LOT 32 PLAN LMS1008 DISTRICT LOT FALSE CREEK NWD TOGETHER WITH AN INTEREST IN THE COMMON PROPERTY IN PROPORTION TO THE UNIT ENTITLEMENT OF THE STRATA LOT AS SHOWN ON FORM 1	26.66
157-612-51-0033	STRATA LOT 33 PLAN LMS1008 DISTRICT LOT FALSE CREEK NWD UNDIV 16/10000 SHARE IN COM PROP THEREIN; TOGETHER WITH AN INTEREST IN THE COMMON PROPERTY IN PROPORTION TO THE UNIT ENTITLEMENT OF THE STRATA LOT AS SHOWN ON FORM 1	26.66
157-612-51-0034	LOT 34 PLAN LMS1008 NEW WESTMINSTER DISTRICT LOT FALSE CREEK UNDIV 19/10000 SHARE IN COM PROP THEREIN.	26.54
157-612-51-0035	LOT 35 PLAN LMS1008 NEW WESTMINSTER DISTRICT LOT FALSE CREEK UNDIV 16/10000 SHARE IN COM PROP THEREIN.	26.66
157-612-51-0036	LOT 36 PLAN LMS1008 NEW WESTMINSTER DISTRICT LOT FALSE CREEK UNDIV 16/10000 SHARE IN COM PROP THEREIN.	26.66
157-612-51-0037	LOT 37 PLAN LMS1008 NEW WESTMINSTER DISTRICT LOT FALSE CREEK UNDIV 19/10000 SHARE IN COM PROP THEREIN.	26.54
157-612-51-0038	LOT 38 PLAN LMS1008 NEW WESTMINSTER DISTRICT LOT FALSE CREEK UNDIV 16/10000 SHARE IN COM PROP THEREIN.	26.66
157-612-51-0039	LOT 39 PLAN LMS1008 NEW WESTMINSTER DISTRICT LOT FALSE CREEK UNDIV 24/10000 SHARE IN COM PROP THEREIN.	26.36
157-612-51-0040	LOT 40 PLAN LMS1008 NEW WESTMINSTER DISTRICT LOT FALSE CREEK UNDIV 22/10000 SHARE IN COM PROP THEREIN.	26.42

157-612-51-0041	LOT 41 PLAN LMS1008 NEW WESTMINSTER DISTRICT LOT FALSE CREEK UNDIV 26/10000 SHARE IN COM PROP THEREIN.	26.3
157-612-51-0042	LOT 42 PLAN LMS1008 NEW WESTMINSTER DISTRICT LOT FALSE CREEK UNDIV 25/10000 SHARE IN COM PROP THEREIN.	26.3
157-612-51-0043	LOT 43 PLAN LMS1008 NEW WESTMINSTER DISTRICT LOT FALSE CREEK UNDIV 31/10000 SHARE IN COM PROP THEREIN.	27.42
157-612-51-0044	LOT 44 PLAN LMS1008 NEW WESTMINSTER DISTRICT LOT FALSE CREEK UNDIV 23/10000 SHARE IN COM PROP THEREIN.	26.36
157-612-51-0045	LOT 45 PLAN LMS1008 NEW WESTMINSTER DISTRICT LOT FALSE CREEK UNDIV 17/10000 SHARE IN COM PROP THEREIN.	26.66
157-612-51-0050	LOT 50 PLAN LMS1008 NEW WESTMINSTER DISTRICT LOT FALSE CREEK UNDIV 25/10000 SHARE IN COM PROP THEREIN.	26.3
157-612-51-0051	LOT 51 PLAN LMS1008 NEW WESTMINSTER DISTRICT LOT FALSE CREEK UNDIV 24/10000 SHARE IN COM PROP THEREIN.	26.36
157-612-51-0052	LOT 52 PLAN LMS1008 NEW WESTMINSTER DISTRICT LOT FALSE CREEK UNDIV 24/10000 SHARE IN COM PROP THEREIN.	26.36
157-612-51-0053	LOT 53 PLAN LMS1008 NEW WESTMINSTER DISTRICT LOT FALSE CREEK UNDIV 26/10000 SHARE IN COM PROP THEREIN.	26.3
157-612-51-0054	LOT 54 PLAN LMS1008 NEW WESTMINSTER DISTRICT LOT FALSE CREEK UNDIV 16/10000 SHARE IN COM PROP THEREIN.	26.66
157-612-51-0055	LOT 55 PLAN LMS1008 NEW WESTMINSTER DISTRICT LOT FALSE CREEK UNDIV 25/10000 SHARE IN COM PROP THEREIN.	26.36
157-612-51-0056	LOT 56 PLAN LMS1008 DISTRICT LOT FC NWD TOGETHER WITH AN INTEREST IN THE COMMON PROPERTY IN PROPORTION TO THE UNIT ENTITLEMENT OF THE STRATA LOT AS SHOWN ON FORM 1 OR V AS APPROPRIATE.	26.36
157-612-51-0057	LOT 57 PLAN LMS1008 NEW WESTMINSTER DISTRICT LOT FALSE CREEK UNDIV 34/10000 SHARE IN COM PROP THEREIN.	30.33
157-612-51-0058	LOT 58 PLAN LMS1008 NEW WESTMINSTER DISTRICT LOT FALSE CREEK UNDIV 18/10000 SHARE IN COM PROP THEREIN.	26.6
157-612-51-0060	LOT 60 PLAN LMS1008 NEW WESTMINSTER DISTRICT LOT FALSE CREEK UNDIV 25/10000 SHARE IN COM PROP THEREIN.	26.36
157-612-51-0062	LOT 62 PLAN LMS1008 NEW WESTMINSTER DISTRICT LOT FALSE CREEK UNDIV 21/10000 SHARE IN COM PROP THEREIN.	26.48
157-612-51-0063	LOT 63 PLAN LMS1008 NEW WESTMINSTER DISTRICT LOT FALSE CREEK UNDIV 26/10000 SHARE IN COM PROP THEREIN.	26.3
157-612-51-0071	LOT 71 PLAN LMS1008 NEW WESTMINSTER DISTRICT LOT FALSE CREEK UNDIV 23/10000 SHARE IN COM PROP THEREIN.	26.36
157-612-51-0073	LOT 73 PLAN LMS1008 NEW WESTMINSTER DISTRICT LOT FALSE CREEK UNDIV 16/10000 SHARE IN COM PROP THEREIN.	26.66
157-612-51-0074	LOT 74 PLAN LMS1008 DISTRICT LOT FC NWD TOGETHER WITH AN INTEREST IN THE COMMON PROPERTY IN PROPORTION TO THE UNIT ENTITLEMENT OF THE STRATA LOT AS SHOWN ON FORM 1 OR V AS APPROPRIATE.	26.54
157-612-51-0075	LOT 75 PLAN LMS1008 DISTRICT LOT FC NWD TOGETHER WITH AN INTEREST IN THE COMMON PROPERTY IN PROPORTION TO THE UNIT ENTITLEMENT OF THE STRATA LOT AS SHOWN ON FORM 1 OR V AS APPROPRIATE.	26.66
157-612-	LOT 76 PLAN LMS1008 NEW WESTMINSTER DISTRICT LOT FALSE	26.36

51-0076	CREEK UNDIV 24/10000 SHARE IN COM PROP THEREIN.	
157-612-51-0077	LOT 77 PLAN LMS1008 DISTRICT LOT FC NWD TOGETHER WITH AN INTEREST IN THE COMMON PROPERTY IN PROPORTION TO THE UNIT ENTITLEMENT OF THE STRATA LOT AS SHOWN ON FORM 1 OR V AS APPROPRIATE.	26.36
157-612-51-0078	LOT 78 PLAN LMS1008 DISTRICT LOT FC NWD TOGETHER WITH AN INTEREST IN THE COMMON PROPERTY IN PROPORTION TO THE UNIT ENTITLEMENT OF THE STRATA LOT AS SHOWN ON FORM 1 OR V AS APPROPRIATE.	26.36
157-612-51-0079	LOT 79 PLAN LMS1008 DISTRICT LOT FC NWD TOGETHER WITH AN INTEREST IN THE COMMON PROPERTY IN PROPORTION TO THE UNIT ENTITLEMENT OF THE STRATA LOT AS SHOWN ON FORM 1 OR V AS APPROPRIATE.	26.36
157-612-51-0080	LOT 80 PLAN LMS1008 DISTRICT LOT FC NWD TOGETHER WITH AN INTEREST IN THE COMMON PROPERTY IN PROPORTION TO THE UNIT ENTITLEMENT OF THE STRATA LOT AS SHOWN ON FORM 1 OR V AS APPROPRIATE.	26.36
157-612-51-0081	STRATA LOT 81 PLAN LMS1008 DISTRICT LOT FALSE CREEK NWD TOGETHER WITH AN INTEREST IN THE COMMON PROPERTY IN PROPORTION TO THE UNIT ENTITLEMENT OF THE STRATA LOT AS SHOWN ON FORM 1 OR V AS APPROPRIATE	26.36
157-612-51-0082	LOT 82 PLAN LMS1008 NEW WESTMINSTER SUBSIDY LOT 1200 DISTRICT LOT FALSE CREEK UNDIV 24/10000 SHARE IN COM PROP THEREIN.	26.36
157-612-51-0083	LOT 83 PLAN LMS1008 NEW WESTMINSTER SUBSIDY LOT 1200 DISTRICT LOT FALSE CREEK UNDIV 27/10000 SHARE IN COM PROP THEREIN.	26.24
157-612-51-0084	LOT 84 PLAN LMS1008 NEW WESTMINSTER SUBSIDY LOT 1200 DISTRICT LOT FALSE CREEK UNDIV 25/10000 SHARE IN COM PROP THEREIN.	26.3
157-612-51-0095	LOT 95 PLAN LMS1008 NEW WESTMINSTER SUBSIDY LOT 1200 DISTRICT LOT FALSE CREEK UNDIV 26/10000 SHARE IN COM PROP THEREIN.	26.3
157-612-51-0096	LOT 96 PLAN LMS1008 NEW WESTMINSTER SUBSIDY LOT 1200 DISTRICT LOT FALSE CREEK UNDIV 26/10000 SHARE IN COM PROP THEREIN.	26.3
157-612-51-0097	LOT 97 PLAN LMS1008 NEW WESTMINSTER SUBSIDY LOT 1200 DISTRICT LOT FALSE CREEK UNDIV 17/10000 SHARE IN COM PROP THEREIN.	26.6
157-612-51-0098	LOT 98 PLAN LMS1008 NEW WESTMINSTER SUBSIDY LOT 1200 DISTRICT LOT FALSE CREEK UNDIV 25/10000 SHARE IN COM PROP THEREIN.	26.36
157-612-51-0099	LOT 99 PLAN LMS1008 DISTRICT LOT FC NWD SUBSIDY LOT 1200 TOGETHER WITH AN INTEREST IN THE COMMON PROPERTY IN PROPORTION TO THE UNIT ENTITLEMENT OF THE STRATA LOT AS SHOWN ON FORM 1 OR V AS APPROPRIATE.	26.42
157-612-51-0100	LOT 100 PLAN LMS1008 DISTRICT LOT FC NWD TOGETHER WITH AN INTEREST IN THE COMMON PROPERTY IN PROPORTION TO THE UNIT ENTITLEMENT OF THE STRATA LOT AS SHOWN ON FORM 1 OR	26.42

	V AS APPROPRIATE.	
157-612-51-0101	LOT 101 PLAN LMS1008 DISTRICT LOT FC NWD TOGETHER WITH AN INTEREST IN THE COMMON PROPERTY IN PROPORTION TO THE UNIT ENTITLEMENT OF THE STRATA LOT AS SHOWN ON FORM 1 OR V AS APPROPRIATE.	26.3
157-612-51-0102	LOT 102 PLAN LMS1008 NEW WESTMINSTER SUBSIDY LOT 1200 DISTRICT LOT FALSE CREEK UNDIV 23/10000 SHARE IN COM PROP THEREIN.	26.42
157-612-51-0103	LOT 103 PLAN LMS1008 NEW WESTMINSTER SUBSIDY LOT 1200 DISTRICT LOT FALSE CREEK UNDIV 15/10000 SHARE IN COM PROP THEREIN.	26.72
157-612-51-0160	LOT 160 PLAN LMS1008 NEW WESTMINSTER SUBSIDY LOT 1200 DISTRICT LOT FALSE CREEK UNDIV 16/10000 SHARE IN COM PROP THEREIN.	26.66
157-612-51-0161	LOT 161 PLAN LMS1008 NEW WESTMINSTER SUBSIDY LOT 1200 DISTRICT LOT FALSE CREEK UNDIV 25/10000 SHARE IN COM PROP THEREIN.	26.3
157-615-05-0153	LOT 153 PLAN VAS2540 DISTRICT LOT FC NEW WESTMINSTER UNDIV 2896/144395 SHARE IN COM PROP THEREIN.	999.67
157-615-05-0154	LOT 154 PLAN VAS2540 DISTRICT LOT FC NEW WESTMINSTER UNDIV 1002/144395 SHARE IN COM PROP THEREIN.	375.25
157-615-05-0155	LOT 155 PLAN VAS2540 DISTRICT LOT FC NEW WESTMINSTER UNDIV 514/144395 SHARE IN COM PROP THEREIN.	222.03
157-615-05-0156	LOT 156 PLAN VAS2540 DISTRICT LOT FC NEW WESTMINSTER UNDIV 598/144395 SHARE IN COM PROP THEREIN.	250.31
157-615-05-0157	LOT 157 PLAN VAS2540 DISTRICT LOT FC NEW WESTMINSTER UNDIVIDED 444/144395 SHARE IN COMM PROP THEREIN.	272.7
157-615-05-0158	LOT 158 PLAN VAS2540 DISTRICT LOT FC NEW WESTMINSTER UNDIVIDED 546/144395 SHARE IN COMM PROP THEREIN.	319.23
157-615-05-0159	LOT 159 PLAN VAS2540 DISTRICT LOT FC NEW WESTMINSTER UNDIVIDED 498/144395 SHARE IN COMM PROP THEREIN.	298.1
157-615-05-0160	LOT 160 PLAN VAS2540 DISTRICT LOT FC NEW WESTMINSTER UNDIVIDED 702/144395 SHARE IN COMM PROP THEREIN.	384.26
157-615-05-0161	LOT 161 PLAN VAS2540 DISTRICT LOT FC NEW WESTMINSTER UNDIVIDED 889/144395 SHARE IN COMM PROP THEREIN.	456.3
157-615-05-0162	LOT 162 PLAN VAS2540 DISTRICT LOT FC NEW WESTMINSTER UNDIVIDED 951/144395 SHARE IN COMM PROP THEREIN.	477.92
157-615-05-0163	LOT 163 PLAN VAS2540 DISTRICT LOT FC NEW WESTMINSTER UNDIV 2144/144395 SHARE IN COM PROP THEREIN.	1,134.16
157-615-05-0164	LOT 164 PLAN VAS2540 DISTRICT LOT FC NEW WESTMINSTER UNDIV 2337/173147 SHARE IN COM PROP THEREIN.	1,113.14
157-615-05-0165	LOT 165 PLAN VAS2540 DISTRICT LOT FC NEW WESTMINSTER UNDIV 2238/173147 SHARE IN COM PROP THEREIN.	1,071.12
160-602-29-0000	PARCEL A BLOCK 68 PLAN VAP2565 DISTRICT LOT 541 NWD GROUP 1 (BEING A CONSOLIDATION OF LOTS 11 TO 14 SEE CA8682396)	5,733.35
160-602-55-0000	LOT D BLOCK 68 PLAN LMP10500 DISTRICT LOT 541 NEW WESTMINSTER EXCEPT PLAN EX PL VAP20553.	506.14
160-602-	LOT 1 PLAN LMS3816 DISTRICT LOT 541 NEW WESTMINSTER	53.92

73-0001	UNDIV 507/23942 SHARE IN COM PROP THEREIN REF PL LMP 40938 DEDICATIONS PTNS ROAD AND LANE EX PL LMP 40939 VOLUMETRIC EASEMENTS PTNS ROAD AND LANE.	
160-602-73-0002	STRATA LOT 2 PLAN LMS3816 DISTRICT LOT 541 NWD GROUP 1 TOGETHER WITH AN INTEREST IN THE COMMON PROPERTY IN PROPORTION TO THE UNIT ENTITLEMENT OF THE STRATA LOT AS SHOWN ON FORM 1	379.45
160-602-73-0003	LOT 3 PLAN LMS3816 DISTRICT LOT 541 NEW WESTMINSTER UNDIV 643/23942 SHARE IN COM PROP THEREIN.	351.96
160-602-73-0004	LOT 4 PLAN LMS3816 DISTRICT LOT 541 NEW WESTMINSTER UNDIV 686/23942 SHARE IN COM PROP THEREIN.	68.63
160-602-73-0006	STRATA LOT 6 PLAN LMS3816 DISTRICT LOT 541 NWD GROUP 1 TOGETHER WITH AN INTEREST IN THE COMMON PROPERTY IN PROPORTION TO THE UNIT ENTITLEMENT OF THE STRATA LOT AS SHOWN ON FORM 1	412.48
160-602-73-0007	STRATA LOT 7 PLAN LMS3816 DISTRICT LOT 541 NWD GROUP 1 TOGETHER WITH AN INTEREST IN THE COMMON PROPERTY IN PROPORTION TO THE UNIT ENTITLEMENT OF THE STRATA LOT AS SHOWN ON FORM 1	147.46
160-602-73-0012	LOT 12 PLAN LMS3816 DISTRICT LOT 541 NEW WESTMINSTER UNDIV 1215/23942 SHARE IN COM PROP THEREIN.	412.48
160-602-73-0022	LOT 22 PLAN LMS3816 DISTRICT LOT 541 NEW WESTMINSTER UNDIV 5639/23942 SHARE IN COM PROP THEREIN.	3,086.06
160-602-97-0000	LOT 22 BLOCK 68 PLAN VAP2565 DISTRICT LOT 541 NWD LOT 23 BLOCK 68 PLAN VAP2565 DISTRICT LOT 541 NEW WESTMINSTER LAND DISTRICT LOT 24 BLOCK 68 PLAN VAP2565 DISTRICT LOT 541 NEW WESTMINSTER LAND DISTRICT.	9,445.51
161-612-03-0140	STRATA LOT 140 PLAN LMS2518 DISTRICT LOT FC NEW WESTMINSTER LAND DISTRICT TOGETHER WITH AN INTEREST IN THE COMMON PROPERTY IN PROPORTION TO THE UNIT ENTITLEMENT OF THE STRATA LOT AS SHOWN ON FORM 1	3,887.60
161-612-03-0141	STRATA LOT 141 PLAN LMS2518 DISTRICT LOT FC NEW WESTMINSTER LAND DISTRICT TOGETHER WITH AN INTEREST IN THE COMMON PROPERTY IN PROPORTION TO THE UNIT ENTITLEMENT OF THE STRATA LOT AS SHOWN ON FORM 1	998.47
161-612-03-0142	STRATA LOT 142 PLAN LMS2518 DISTRICT LOT FC NEW WESTMINSTER LAND DISTRICT TOGETHER WITH AN INTEREST IN THE COMMON PROPERTY IN PROPORTION TO THE UNIT ENTITLEMENT OF THE STRATA LOT AS SHOWN ON FORM 1	1,117.35
161-612-03-0143	STRATA LOT 143 PLAN LMS2518 DISTRICT LOT FC NEW WESTMINSTER LAND DISTRICT TOGETHER WITH AN INTEREST IN THE COMMON PROPERTY IN PROPORTION TO THE UNIT ENTITLEMENT OF THE STRATA LOT AS SHOWN ON FORM 1	1,241.03
161-612-03-0144	STRATA LOT 144 PLAN LMS2518 DISTRICT LOT FC NEW WESTMINSTER LAND DISTRICT TOGETHER WITH AN INTEREST IN THE COMMON PROPERTY IN PROPORTION TO THE UNIT ENTITLEMENT OF THE STRATA LOT AS SHOWN ON FORM 1	1,933.29
161-612-03-0145	STRATA LOT 145 PLAN LMS2518 DISTRICT LOT FC NEW WESTMINSTER LAND DISTRICT TOGETHER WITH AN INTEREST IN	1,155.17

	THE COMMON PROPERTY IN PROPORTION TO THE UNIT ENTITLEMENT OF THE STRATA LOT AS SHOWN ON FORM 1	
161-612-03-0146	STRATA LOT 146 PLAN LMS2518 DISTRICT LOT FC NEW WESTMINSTER LAND DISTRICT TOGETHER WITH AN INTEREST IN THE COMMON PROPERTY IN PROPORTION TO THE UNIT ENTITLEMENT OF THE STRATA LOT AS SHOWN ON FORM 1	1,346.70
602-156-94-0001	LOT 1 PLAN BCS3041 DISTRICT LOT 541 NWD GROUP 1.	4,032.29
602-156-94-0002	LOT 2 PLAN BCS3041 DISTRICT LOT 541 NWD GROUP 1.	5,356.78
602-156-94-0003	LOT 3 PLAN BCS3041 DISTRICT LOT 541 NWD GROUP 1.	2,926.36
602-157-08-0000	LOT A BLOCK 68 PLAN EPP109127 DISTRICT LOT 541 NWD GROUP 1	17,077.21
604-156-04-0000	BLOCK 76 PLAN BCP5564 DISTRICT LOT 541 NEW WESTMINSTER PARCEL 100.	119,514.06
604-157-08-0001	LOT 1 PLAN LMS1588 NWD DISTRICT LOT FALSE CREEK TOGETHER WITH AN INTEREST IN THE COMMON PROPERTY IN PROPORTION TO THE UNIT ENTITLEMENT OF THE STRATA LOT AS SHOWN ON FORM 1 OR V AS APPROPRIATE.	677.85
604-157-08-0002	LOT 2 PLAN LMS1588 NWD DISTRICT LOT FALSE CREEK TOGETHER WITH AN INTEREST IN THE COMMON PROPERTY IN PROPORTION TO THE UNIT ENTITLEMENT OF THE STRATA LOT AS SHOWN ON FORM 1 OR V AS APPROPRIATE.	498.81
604-157-08-0003	LOT 3 PLAN LMS1588 NWD DISTRICT LOT FALSE CREEK TOGETHER WITH AN INTEREST IN THE COMMON PROPERTY IN PROPORTION TO THE UNIT ENTITLEMENT OF THE STRATA LOT AS SHOWN ON FORM 1 OR V AS APPROPRIATE.	512.5
604-157-08-0004	LOT 4 PLAN LMS1588 NWD DISTRICT LOT FALSE CREEK TOGETHER WITH AN INTEREST IN THE COMMON PROPERTY IN PROPORTION TO THE UNIT ENTITLEMENT OF THE STRATA LOT AS SHOWN ON FORM 1 OR V AS APPROPRIATE.	1,015.88
612-157-27-0001	LOT 1 PLAN LMS3912 NEW WESTMINSTER DISTRICT LOT FALSE CREEK UNDIV 92/2866 SHARE IN COM PROP THEREIN.	2,127.82
612-157-27-0002	LOT 2 PLAN LMS3912 NEW WESTMINSTER DISTRICT LOT FALSE CREEK UNDIV 30/2866 SHARE IN COM PROP THEREIN.	841.16
612-157-27-0003	LOT 3 PLAN LMS3912 NEW WESTMINSTER DISTRICT LOT FALSE CREEK UNDIV 32/2866 SHARE IN COM PROP THEREIN.	889.79
612-157-27-0004	LOT 4 PLAN LMS3912 NEW WESTMINSTER DISTRICT LOT FALSE CREEK UNDIV 32/2866 SHARE IN COM PROP THEREIN.	889.19
612-157-27-0005	LOT 5 PLAN LMS3912 NEW WESTMINSTER DISTRICT LOT FALSE CREEK UNDIV 32/2866 SHARE IN COM PROP THEREIN.	887.99
612-157-27-0006	LOT 6 PLAN LMS3912 NEW WESTMINSTER DISTRICT LOT FALSE CREEK UNDIV 21/2866 SHARE IN COM PROP THEREIN.	628.5
612-157-27-0007	LOT 7 PLAN LMS3912 NEW WESTMINSTER DISTRICT LOT FALSE CREEK UNDIV 209/2866 SHARE IN COM PROP THEREIN.	5,121.42
612-157-27-0008	LOT 8 PLAN LMS3912 NEW WESTMINSTER DISTRICT LOT FALSE CREEK UNDIV 988/2866 SHARE IN COM PROP THEREIN.	10,806.02
612-157-	LOT 9 PLAN LMS3912 NEW WESTMINSTER DISTRICT LOT FALSE	782.2

27-0009	CREEK UNDIV 43/2866 SHARE IN COM PROP THEREIN.	
612-157-27-0010	LOT 10 PLAN LMS3912 NEW WESTMINSTER DISTRICT LOT FALSE CREEK UNDIV 47/2866 SHARE IN COM PROP THEREIN.	839.48
612-157-27-0011	LOT 11 PLAN LMS3912 NEW WESTMINSTER DISTRICT LOT FALSE CREEK UNDIV 42/2866 SHARE IN COM PROP THEREIN.	1,127.55
612-157-27-0012	LOT 12 PLAN LMS3912 NEW WESTMINSTER DISTRICT LOT FALSE CREEK UNDIV 33/2866 SHARE IN COM PROP THEREIN.	923.42
612-157-27-0013	LOT 13 PLAN LMS3912 NEW WESTMINSTER DISTRICT LOT FALSE CREEK UNDIV 54/2866 SHARE IN COM PROP THEREIN.	1,616.88
612-157-27-0014	LOT 14 PLAN LMS3912 NEW WESTMINSTER DISTRICT LOT FALSE CREEK UNDIV 47/2866 SHARE IN COM PROP THEREIN.	1,444.57
612-157-27-0015	LOT 15 PLAN LMS3912 NEW WESTMINSTER DISTRICT LOT FALSE CREEK UNDIV 47/2866 SHARE IN COM PROP THEREIN.	1,443.96
612-157-27-0016	LOT 16 PLAN LMS3912 NEW WESTMINSTER DISTRICT LOT FALSE CREEK UNDIV 47/2866 SHARE IN COM PROP THEREIN.	1,443.96
612-157-27-0017	LOT 17 PLAN LMS3912 NEW WESTMINSTER DISTRICT LOT FALSE CREEK UNDIV 47/2866 SHARE IN COM PROP THEREIN.	1,437.96
612-157-27-0018	LOT 18 PLAN LMS3912 NEW WESTMINSTER DISTRICT LOT FALSE CREEK UNDIV 48/2866 SHARE IN COM PROP THEREIN.	1,452.37
612-157-27-0019	LOT 19 PLAN LMS3912 NEW WESTMINSTER DISTRICT LOT FALSE CREEK UNDIV 44/2866 SHARE IN COM PROP THEREIN.	1,349.10
612-157-27-0020	LOT 20 PLAN LMS3912 NEW WESTMINSTER DISTRICT LOT FALSE CREEK UNDIV 53/2866 SHARE IN COM PROP THEREIN.	861.58
612-157-27-0021	STRATA LOT 21 PLAN LMS3912 DISTRICT LOT FALSE CREEK NWD UNDIV 39/2866 SHARE IN COM PROP THEREIN TOGETHER WITH AN INTEREST IN THE COMMON PROPERTY IN PROPORTION TO THE UNIT ENTITLEMENT OF THE STRATA LOT AS SHOWN ON FORM 1	698.27
612-157-27-0022	STRATA LOT 22 PLAN LMS3912 DISTRICT LOT FALSE CREEK NWD UNDIV 46/2866 SHARE IN COM PROP THEREIN TOGETHER WITH AN INTEREST IN THE COMMON PROPERTY IN PROPORTION TO THE UNIT ENTITLEMENT OF THE STRATA LOT AS SHOWN ON FORM 1	802.14
612-157-27-0023	LOT 23 PLAN LMS3912 NEW WESTMINSTER DISTRICT LOT FALSE CREEK UNDIV 46/2866 SHARE IN COM PROP THEREIN.	804.54
612-157-27-0024	LOT 24 PLAN LMS3912 NEW WESTMINSTER DISTRICT LOT FALSE CREEK UNDIV 46/2866 SHARE IN COM PROP THEREIN.	804.54
612-157-27-0025	LOT 25 PLAN LMS3912 NEW WESTMINSTER DISTRICT LOT FALSE CREEK UNDIV 46/2866 SHARE IN COM PROP THEREIN.	804.54
612-157-27-0026	LOT 26 PLAN LMS3912 DISTRICT LOT FC NWD TOGETHER WITH AN INTEREST IN THE COMMON PROPERTY IN PROPORTION TO THE UNIT ENTITLEMENT OF THE STRATA LOT AS SHOWN ON FORM 1 OR V AS APPROPRIATE.	804.54
612-157-27-0027	LOT 27 PLAN LMS3912 DISTRICT LOT FC NWD TOGETHER WITH AN INTEREST IN THE COMMON PROPERTY IN PROPORTION TO THE UNIT ENTITLEMENT OF THE STRATA LOT AS SHOWN ON FORM 1 OR V AS APPROPRIATE.	837.56
612-157-27-0028	LOT 28 PLAN LMS3912 NEW WESTMINSTER DISTRICT LOT FALSE CREEK UNDIV 54/2866 SHARE IN COM PROP THEREIN.	922.82
612-157-27-0029	LOT 29 PLAN LMS3912 DISTRICT LOT FC NWD TOGETHER WITH AN INTEREST IN THE COMMON PROPERTY IN PROPORTION TO THE	996.07

	UNIT ENTITLEMENT OF THE STRATA LOT AS SHOWN ON FORM 1 OR V AS APPROPRIATE.	
612-157-27-0030	LOT 30 PLAN LMS3912 DISTRICT LOT FC NWD TOGETHER WITH AN INTEREST IN THE COMMON PROPERTY IN PROPORTION TO THE UNIT ENTITLEMENT OF THE STRATA LOT AS SHOWN ON FORM 1 OR V AS APPROPRIATE.	687.46
612-157-27-0031	STRATA LOT 31 PLAN LMS3912 DISTRICT LOT FALSE CREEK NWD TOGETHER WITH AN INTEREST IN THE COMMON PROPERTY IN PROPORTION TO THE UNIT ENTITLEMENT OF THE STRATA LOT AS SHOWN ON FORM 1 OR V AS APPROPRIATE	687.46
612-157-27-0032	STRATA LOT 32 PLAN LMS3912 DISTRICT LOT FALSE CREEK NWD TOGETHER WITH AN INTEREST IN THE COMMON PROPERTY IN PROPORTION TO THE UNIT ENTITLEMENT OF THE STRATA LOT AS SHOWN ON FORM 1	687.46
612-157-27-0033	LOT 33 PLAN LMS3912 DISTRICT LOT FC NWD TOGETHER WITH AN INTEREST IN THE COMMON PROPERTY IN PROPORTION TO THE UNIT ENTITLEMENT OF THE STRATA LOT AS SHOWN ON FORM 1 OR V AS APPROPRIATE.	687.46
612-157-27-0034	LOT 34 PLAN LMS3912 DISTRICT LOT FC NWD TOGETHER WITH AN INTEREST IN THE COMMON PROPERTY IN PROPORTION TO THE UNIT ENTITLEMENT OF THE STRATA LOT AS SHOWN ON FORM 1 OR V AS APPROPRIATE.	522.95
612-157-27-0035	LOT 35 PLAN LMS3912 NEW WESTMINSTER DISTRICT LOT FALSE CREEK UNDIV 38/2866 SHARE IN COM PROP THEREIN.	691.66
612-157-27-0036	LOT 36 PLAN LMS3912 NEW WESTMINSTER DISTRICT LOT FALSE CREEK UNDIV 229/2866 SHARE IN COM PROP THEREIN.	3,169.52
614-157-05-0089	LOT 89 PLAN LMS2179 DISTRICT LOT FC NEW WESTMINSTER UNDIV 42/4188 SHARE IN COM PROP THEREIN.	1,189.39
614-157-05-0090	LOT 90 PLAN LMS2179 DISTRICT LOT FC NEW WESTMINSTER UNDIV 22/4188 SHARE IN COM PROP THEREIN.	632.52
614-157-05-0091	LOT 91 PLAN LMS2179 DISTRICT LOT FC NEW WESTMINSTER UNDIV 23/4188 SHARE IN COM PROP THEREIN.	692.02
614-157-05-0092	STRATA LOT 92 PLAN LMS2179 DISTRICT LOT FC NWD TOGETHER WITH AN INTEREST IN THE COMMON PROPERTY IN PROPORTION TO THE UNIT ENTITLEMENT OF THE STRATA LOT AS SHOWN ON FORM 1	821.95
614-157-05-0093	LOT 93 PLAN LMS2179 DISTRICT LOT FC NEW WESTMINSTER UNDIV 37/4188 SHARE IN COM PROP THEREIN.	1,006.87
614-157-05-0094	LOT 94 PLAN LMS2179 DISTRICT LOT FC NEW WESTMINSTER UNDIV 24/4188 SHARE IN COM PROP THEREIN.	719.82
614-157-05-0095	LOT 95 PLAN LMS2179 DISTRICT LOT FC NEW WESTMINSTER UNDIV 29/4188 SHARE IN COM PROP THEREIN.	1,026.09
614-157-05-0096	LOT 96 PLAN LMS2179 DISTRICT LOT FC NEW WESTMINSTER UNDIV 31/4188 SHARE IN COM PROP THEREIN.	1,053.10