

BY-LAW NO.

**A By-law to amend
Zoning and Development By-law No. 3575
to rezone an area to CD-1**

THE COUNCIL OF THE CITY OF VANCOUVER, in public meeting, enacts as follows:

Zoning District Plan Amendment

1. This By-law amends the Zoning District Plan attached as Schedule D to By-law No. 3575, and amends or substitutes the boundaries and districts shown on it, according to the amendments, substitutions, explanatory legends, notations, and references shown on the plan attached as Schedule A to this By-law, and incorporates Schedule A into Schedule D of By-law No. 3575.

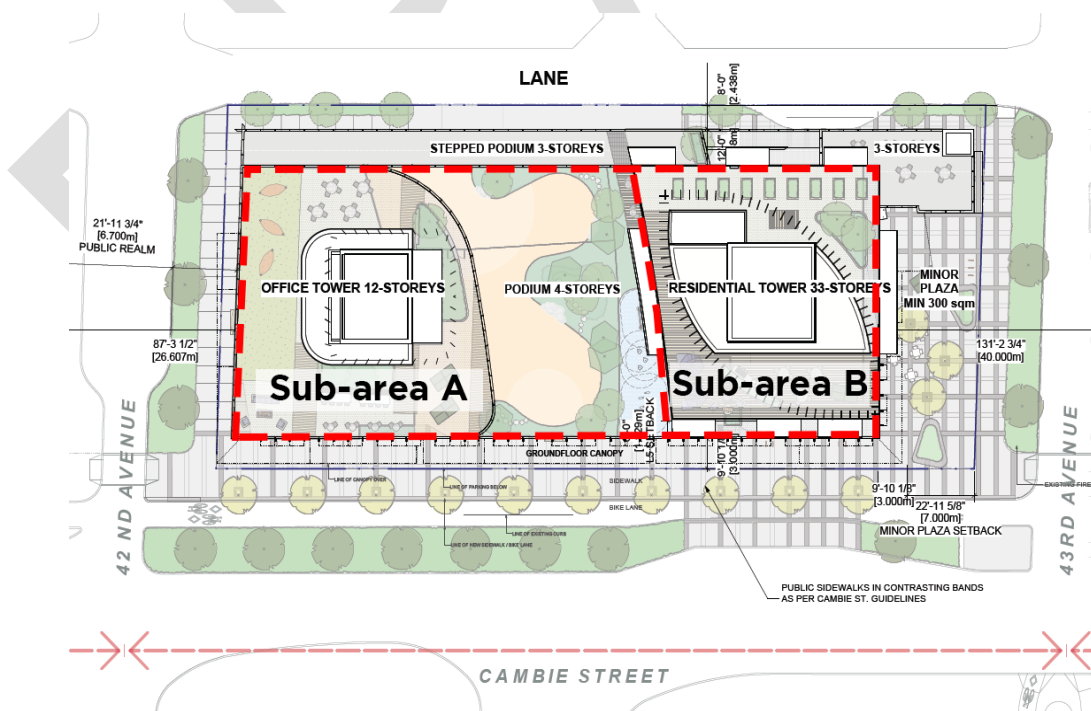
Designation of CD-1 District

2. The area shown within the heavy black outline on Schedule A is hereby designated CD-1 (___).

Sub-areas

3. The site is to consist of two sub-areas generally as illustrated in Figure 1, solely for the purpose of establishing the maximum permitted building height for each sub-area.

Figure 1 – Sub-areas



Uses

4. Subject to Council approval of the form of development, to all conditions, guidelines and policies adopted by Council, and to the conditions set out in this By-law or in a development permit, the only uses permitted within CD-1 (___) and the only uses for which the Director of Planning or Development Permit Board will issue development permits are:

- (a) Cultural and Recreational Uses, limited to Community Centre or Neighbourhood House;
- (b) Dwelling Uses, limited to Dwelling Units in conjunction with any of the uses listed in this By-law, and Multiple Dwelling;
- (c) Institutional Uses, limited to Child Day Care Facility and Social Service Centre;
- (d) Office Uses;
- (e) Retail Uses;
- (f) Service Uses; and
- (g) Accessory uses customarily ancillary to the uses permitted in this section.

Conditions of Use

5.1 The design and layout of at least 35% of the total number of dwelling units must:

- (a) be suitable for family housing; and
- (b) include two or more bedrooms, of which:
 - (i) at least 25% of the total dwelling units must be two-bedroom units; and
 - (ii) at least 10% of the total dwelling units must be three-bedroom units.

5.2 No portion of the first storey of a building to a depth of 10.7 m from the front wall of the building and extending across its full width may be used for residential purposes except for entrances to the residential portion.

5.3 All commercial uses and accessory uses listed in this section shall be carried on wholly within a completely enclosed building except for the following:

- (a) Farmers' Market;
- (b) Neighbourhood Public House;
- (c) Public Bike Share;
- (d) Restaurant; and

- (e) Display of flowers, plants, fruits and vegetables in conjunction with a permitted use.

5.4 The Director of Planning may vary the use conditions of section 5.3 to permit the outdoor display of retail goods, and may include such other conditions as the Director of Planning deems necessary, having regard to the types of merchandise, the area and location of the display with respect to adjoining sites, the hours of operation and the intent of this By-law.

Floor Area and Density

6.1 Computation of floor space ratio must assume that the site consists of 2,899.1 m², being the site size at the time of the application for the rezoning evidenced by this By-law, prior to any dedications.

6.2 The floor space ratio for all uses combined must not exceed 10.16.

6.3 Computation of floor area must include all floors having a minimum ceiling height of 1.2 m, both above and below base surface, measured to the extreme outer limits of the building.

6.4 The total floor area for commercial uses must not be less than 11,714.1 m².

6.5 Computation of floor area and dwelling unit area must exclude:

- (a) balconies and decks, and any other appurtenances which in the opinion of the Director of Planning are similar to the foregoing, except that:
 - (i) the total area of all such exclusions must not exceed 12% of the floor area being provided for dwelling uses and 8% of the floor area being provided for all other uses; and
 - (ii) the balconies must not be enclosed for the life of the building;
- (b) patios and roof decks, if the Director of Planning first approves the design of sunroofs and walls;
- (c) where floors are used for off-street parking and loading, the taking on or discharging of passengers, bicycle storage, heating and mechanical equipment, or uses which in the opinion of the Director of Planning are similar to the foregoing, those floors or portions thereof so used that are at or below base surface, except that the exclusion for a parking space must not exceed 7.3 m in length;
- (d) amenity areas accessory to a residential use, to a maximum of 10% of the total floor area being provided for dwelling uses; and
- (e) all residential storage area above or below base surface, except that if residential storage area above base surface exceeds 3.7 m² for a dwelling unit, there will be no exclusion for any of the residential storage area above base surface for that unit.
- (f) covered outdoor space associated with the childcare facility.

6.6. Computation of floor area may exclude, at the discretion of the Director of Planning or Development Permit Board, floor area contained in an airspace parcel transferred to the City for public use and benefit.

Building Height

7.1 Buildings in each sub-area must not exceed the maximum height for that sub-area, measured from base surface, as set out in Figure 2.

7.2 Despite section 7.1 of this By-law and section 10.18 of the Zoning and Development By-law, if the Director of Planning permits common indoor rooftop amenity space in a sub-area, the height of the portion of the building with the common indoor amenity space must not exceed the maximum permitted height for that sub-area, as set out in Figure 2.

7.3 Despite section 7.1 of this By-law and section 10.18 of the Zoning and Development By-law, the Director of Planning may permit a greater height than otherwise permitted for mechanical appurtenances such as elevator machine rooms located at least 3 m from the roof perimeter, mechanical screens, or similar features, to the maximum height set out for each sub-area in Figure 2, if the Director of Planning first considers their siting and sizing in relation to views, overlook, shadowing, and noise impacts.

Figure 2 – Maximum Permitted Building Height

Sub-area	Building height	Building height including common indoor rooftop amenity spaces	Building height including mechanical appurtenances
A	45.7 m	49.4 m	52.2 m
B	100.6 m	104.3 m	107.3 m

Horizontal Angle of Daylight

8.1 Each habitable room must have at least one window on an exterior wall of a building.

8.2 The location of each such exterior window must allow a plane or planes extending from the window and formed by an angle of 50 degrees, or two angles with a sum of 70 degrees, to encounter no obstruction over a distance of 24.0 m.

8.3 Measurement of the plane or planes referred to in section 8.2 must be horizontally from the centre of the bottom of each window.

8.4 The Director of Planning or Development Permit Board may relax the horizontal angle of daylight requirement if the Director of Planning or Development Permit Board first considers all the applicable policies and guidelines adopted by Council and the minimum distance of unobstructed view is not less than 3.7 m.

8.5 An obstruction referred to in section 8.2 means:

- (a) any part of the same building including permitted projections; or
- (b) the largest building permitted under the zoning on any adjoining site.

8.6 A habitable room referred to in section 8.1 does not include:

- (a) a bathroom; or
- (b) a kitchen whose floor area is the lesser of:
 - (i) 10% or less of the total floor area of the dwelling unit; or
 - (ii) 9.3 m².

Acoustics

9. A development permit application for dwelling uses must include an acoustical report prepared by a registered professional acoustical engineer demonstrating that the noise levels in those portions of the dwelling units listed below will not exceed the noise levels expressed in decibels set opposite such portions of the dwelling units. For the purposes of this section, the noise level is the A-weighted 24-hour equivalent (Leq24) sound level and will be defined simply as noise level in decibels.

Portions of dwelling units	Noise levels (Decibels)
Bedrooms	35
Living, dining, recreation rooms	40
Kitchen, bathrooms, hallways	45

Zoning and Development By-law

10. Sections 2 through 14 of the Zoning and Development By-law apply to this CD-1 ().

Severability

11. A decision by a court that any part of this By-law is illegal, void, or unenforceable severs that part from this By-law, and is not to affect the balance of this By-law.

Force and effect

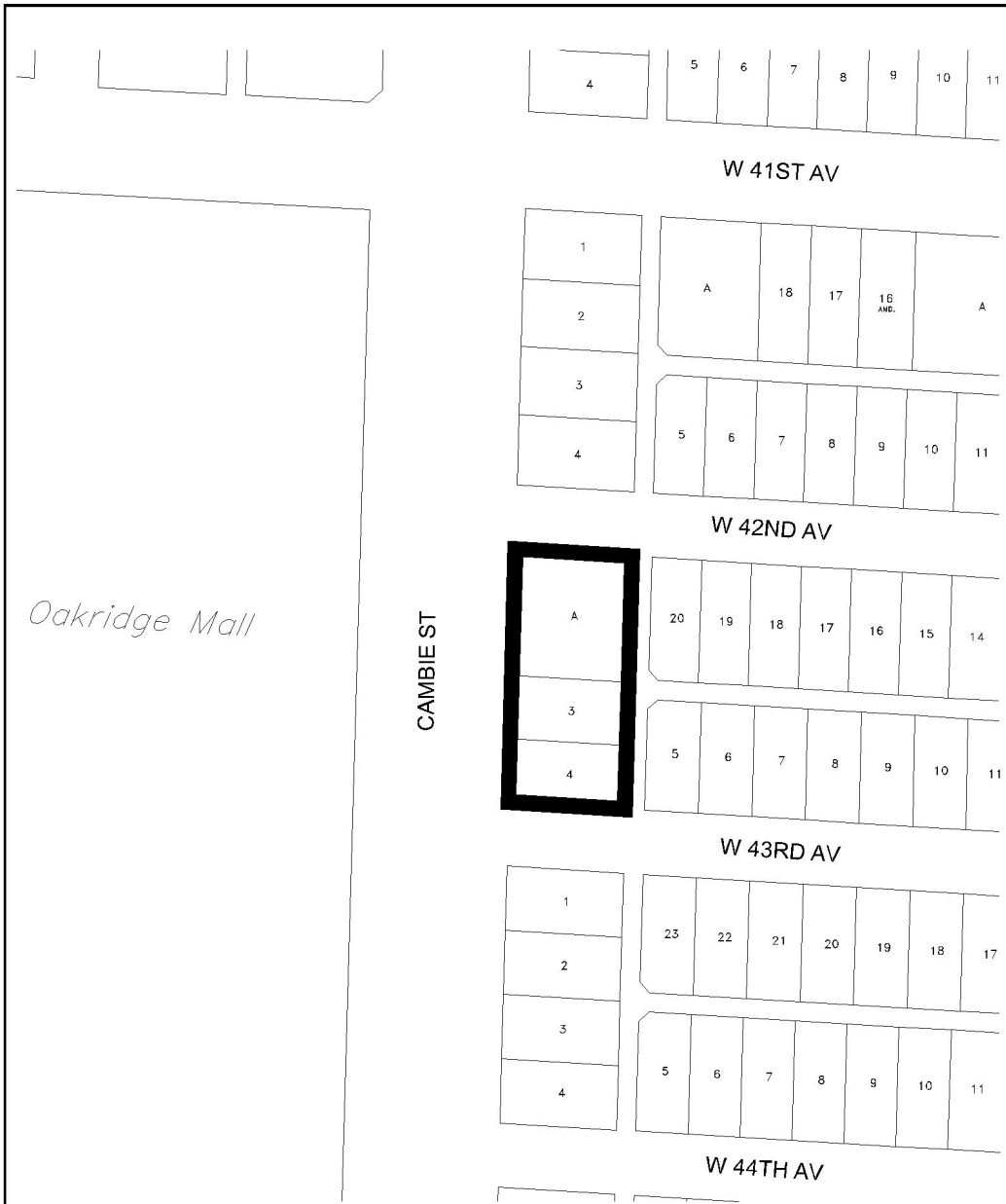
12. This By-law is to come into force and take effect on the date of its enactment.

ENACTED by Council this day of , 2021


_____ Mayor

_____ City Clerk

Schedule A



The properties outlined in black () are rezoned:
From **C-2** to **CD-1**

RZ - 5812-5844 Cambie Street	map: 1 of 1	
	scale: NTS	
City of Vancouver	date: 2021-11-18	