

Data LDEO-Columbia, NSF, NOAA

Google Earth

2001

49°13'23.85" N 123°09'11.58" W elev 244 ft eye alt 372 ft

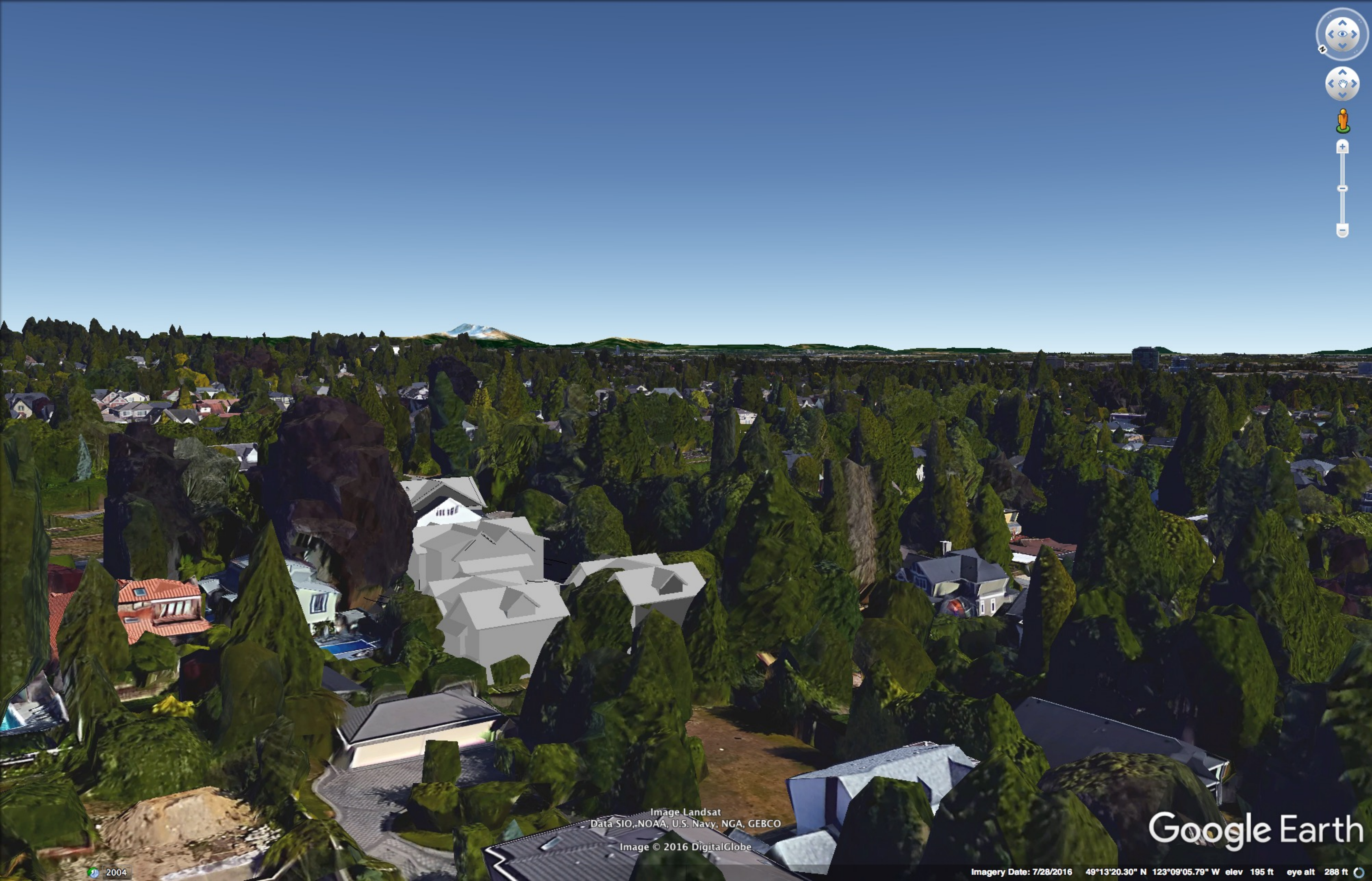


Image Landsat  
Data SIO, NOAA, U.S. Navy, NGA, GEBCO  
Image © 2016 DigitalGlobe

Google Earth

2004

Imagery Date: 7/28/2016 49°13'20.30" N 123°09'05.79" W elev 195 ft eye alt 288 ft



Image Landsat

Google Earth

2001

49°13'24.77" N 123°09'13.41" W elev 177 ft eye alt 365 ft



Data LDEO-Columbia, NSF, NOAA

Google Earth

2001

49°13'25.17" N 123°09'12.10" W elev 199 ft eye alt 433 ft



Image Landsat  
Data SIO, NOAA, U.S. Navy, NGA, GEBCO  
Data LDEO-Columbia, NSF, NOAA

Google Earth



Image Landsat

Google Earth

2001

49°13'24.98" N 123°09'12.17" W elev 218 ft eye alt 423 ft

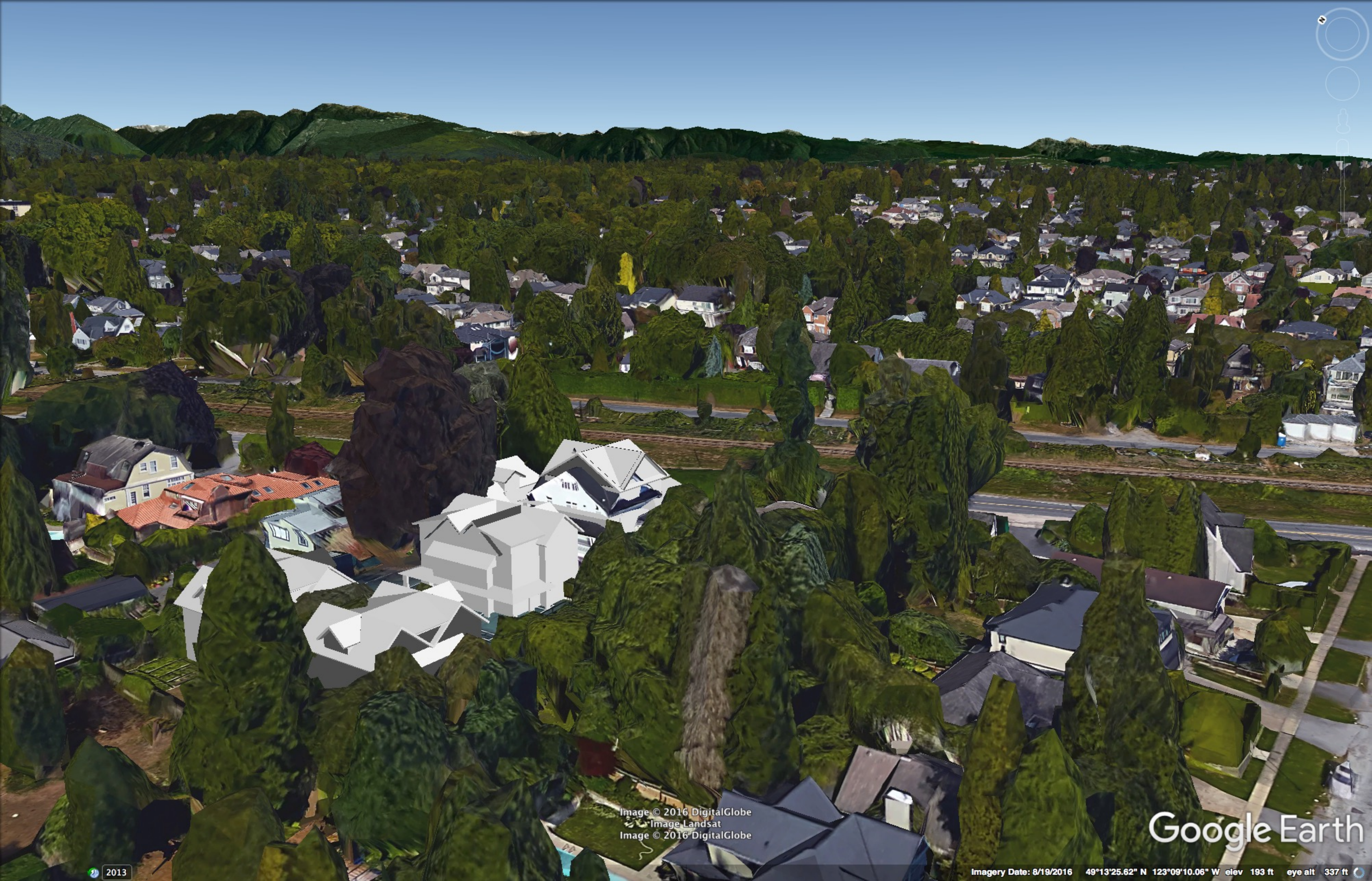
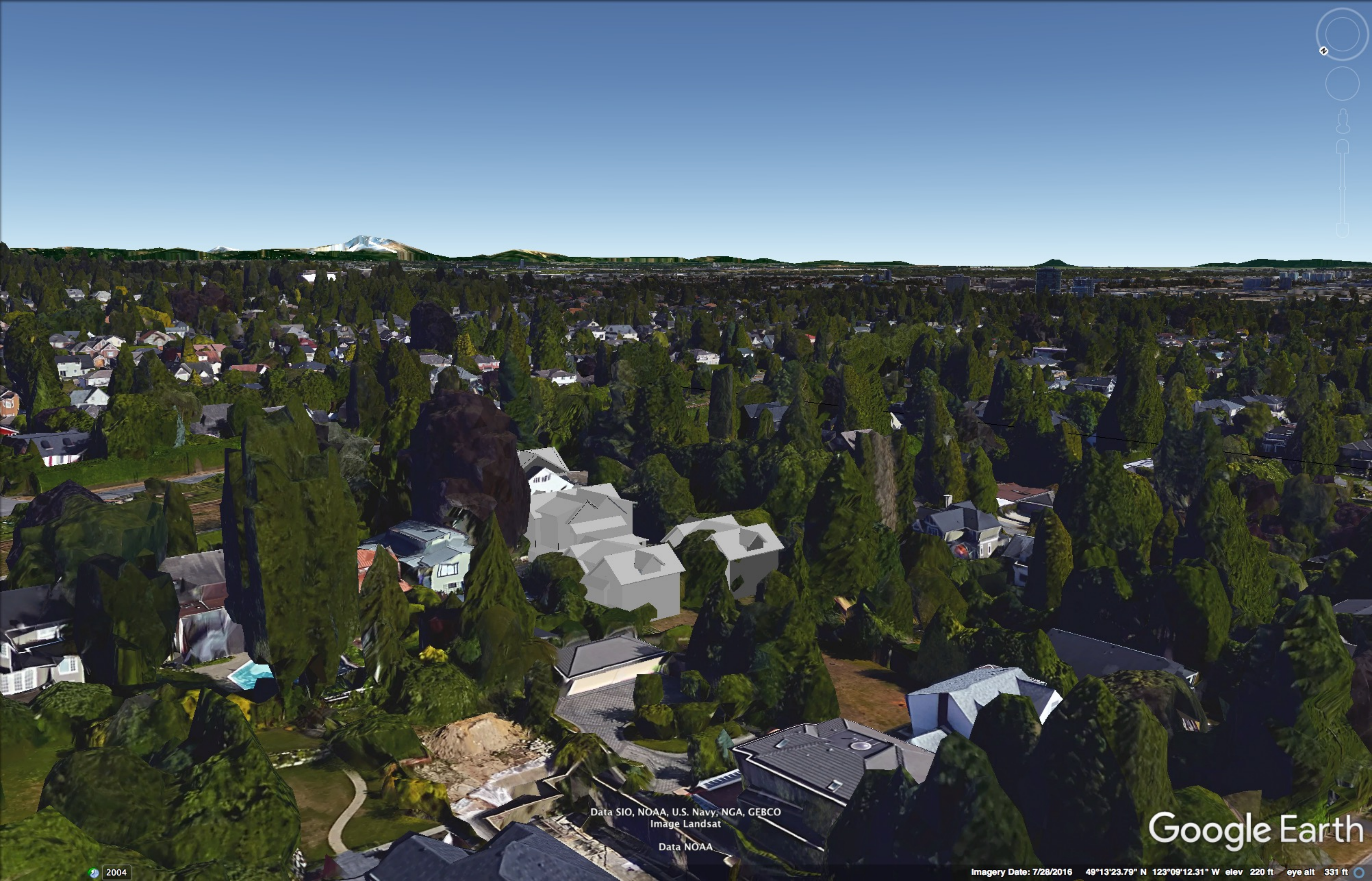


Image © 2016 DigitalGlobe  
Image Landsat  
Image © 2016 DigitalGlobe

Google Earth

2013

Imagery Date: 8/19/2016 49°13'25.62" N 123°09'10.06" W elev 193 ft eye alt 337 ft



Data SIO, NOAA, U.S. Navy, NGA, GEBCO  
Image Landsat  
Data NOAA

Google Earth

2004

Imagery Date: 7/28/2016 49°13'23.79" N 123°09'12.31" W elev 220 ft eye alt 331 ft





Data SIO, NOAA, U.S. Navy, NGA, GEBCO  
Image Landsat  
Data LDEO-Columbia, NSF, NOAA

Google Earth




Image Landsat  
Data SIO, NOAA, U.S. Navy, NGA, GEBCO  
Data LDEO-Columbia, NSF, NOAA



Image Landsat  
Image © 2016 DigitalGlobe  
Image © 2016 DigitalGlobe

Google Earth

2011

Imagery Date: 8/19/2016

eye alt 236 ft



Image Landsat  
Image © 2016 Province of British Columbia  
Image © 2016 DigitalGlobe  
Data SIO, NOAA, U.S. Navy, NGA, GEBCO

Google Earth

2013

Imagery Date: 12/13/2015 49°13'24.89" N 123°09'12.32" W elev 216 ft eye alt 446 ft