

## CONVEYANCE OF LAND FOR MUNICIPAL PURPOSES

### RESOLUTION OF THE CITY COUNCIL

MOVED by Councillor \_\_\_\_\_

SECONDED by Councillor \_\_\_\_\_

**THAT WHEREAS** the registered owner will be conveying to the City of Vancouver for road purposes lands in the City of Vancouver, Province of British Columbia, more particularly known and described as follows:

All that portion of Amended Lot 30 (See 187312L), Block 2, District Lot 739, Plan 1645, Group 1, New Westminster District, as shown heavy outlined on plan of survey completed March 21, 2007, attested to by Eric I. Kaardal, B.C.L.S. and marginally numbered LB894, a print of which is attached hereto.

**AND WHEREAS** it is deemed expedient and in the public interest to accept and allocate the said lands for road purposes.

**BE IT RESOLVED** that the above described lands to be conveyed are hereby accepted and allocated for road purposes and declared to form and to constitute a portion of a road.

(Establishing Road on the west side of Knight Street, between 49<sup>th</sup> Avenue and 51<sup>st</sup> Avenue, adjacent to 6625 Knight Street, for a widening strip for the installation of left turn bays on Knight Street at 49<sup>th</sup> Avenue, as per June 13, 2006 Council authority)

\* \* \* \* \*

REFERENCE PLAN TO ACCOMPANY RESOLUTION OF THE COUNCIL OF THE CITY OF VANCOUVER ESTABLISHING FOR HIGHWAY PURPOSES A PORTION OF AMENDED LOT 30 (SEE 187312L), BLOCK 2, DISTRICT LOT 739, PLAN 1645, GROUP 1, NEW WESTMINSTER DISTRICT.

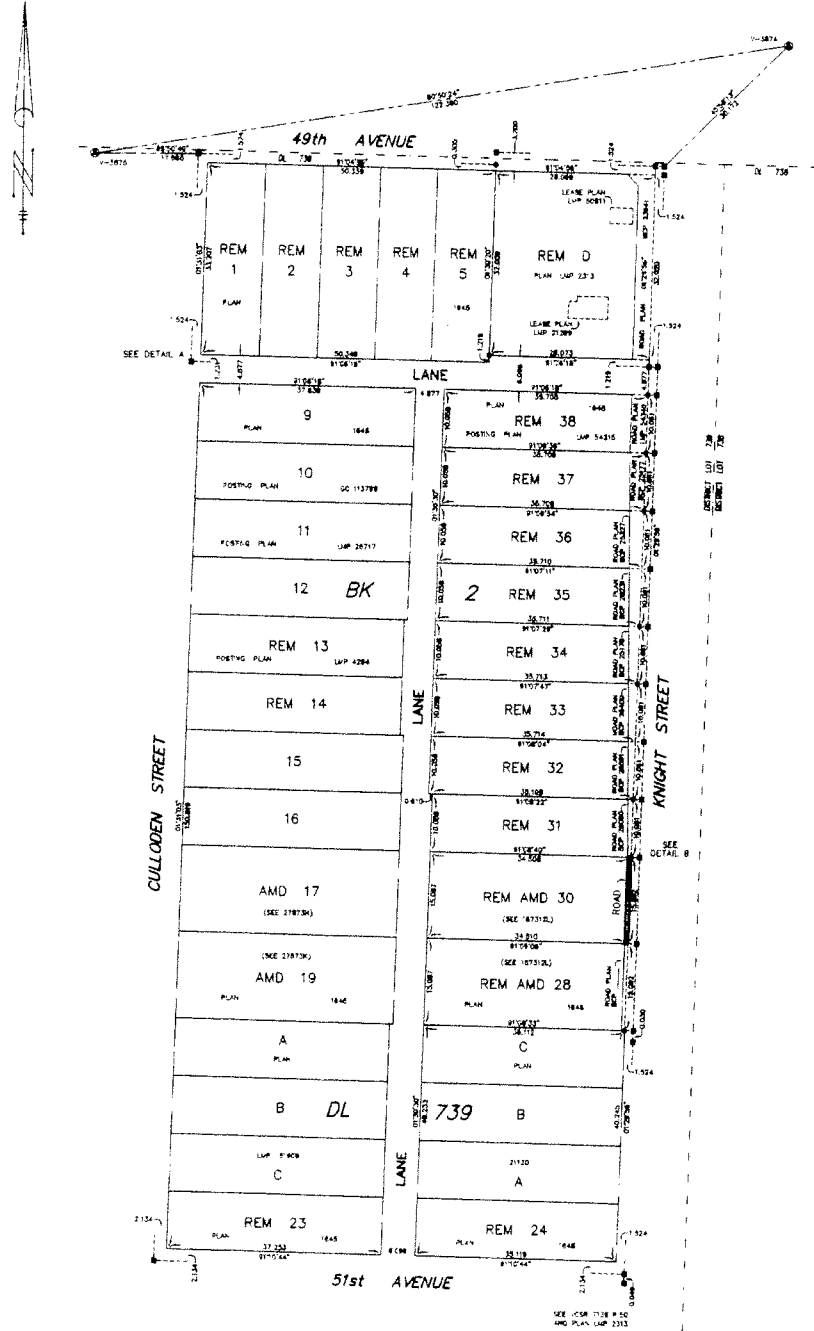
PLAN BCP

REGISTERED IN THE LAND TITLE OFFICE AT NEW WESTMINSTER, BRITISH COLUMBIA THIS ... DAY OF ... 2007

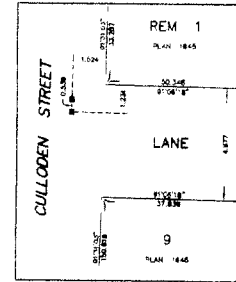
REG 9738

SCALE 1:500 ALL DISTANCES ARE IN METERS

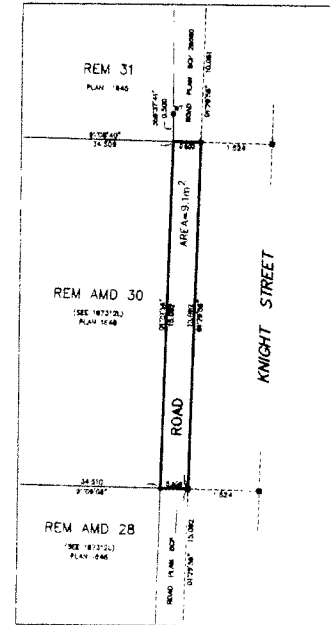
PURSUANT TO SECTION 89 (1) (f) LAND TITLE ACT B.C.S.S. 520.025



DETAIL A: SCALE 1:100



DETAIL B: NOT TO SCALE



LEGEND

INTEGRATED SURVEY AREA 31, CITY OF VANCOUVER, NAD 83 (CSRS)

THIS PLAN SHOWS HORIZONTAL (GROUND-LEVEL) DISTANCES EXCEPT WHERE OTHERWISE NOTED TO COMPUTE AND DISTANCES, MULTIPLY GROUND-LEVEL DISTANCES BY CORRECTION FACTOR 0.999864

ALL BEARINGS ARE DERIVED FROM OBSERVATION BETWEEN POINTS FOR THE MONUMENTS 18-1874 AND 18-1875

- INDICATES CONTROL MONUMENT FOUND
• INDICATES LEAD PILING FOUND
• INDICATES LEAD PILING PLACED
• INDICATES STAKE AND ROY POST FOUND
• INDICATES STANDARD ROY POST PLACED
• INDICATES VANCOUVER CITY SURVEY NEEDLES

THIS PLAN LIES WITHIN THE GREATER VANCOUVER REGIONAL DISTRICT

LEGAL OPINION BY BRITISH COLUMBIA LAND SURVEYOR OF THE CITY OF NEW WESTMINSTER, BRITISH COLUMBIA, CERTIFYING THAT THE INCIDENTS AND PERSONNEL EMPLOYED IN THE SURVEY REPRESENTED BY THIS PLAN AND THAT THE SURVEY AND PLAN ARE CORRECT. THE FIELD SURVEY WAS COMPLETED ON THE 25th DAY OF JANUARY 2007. THIS PLAN HAS BEEN COMPLETED AND CHECKED, AND THE CORRECT FILE NUMBER IS 18748 ON THE 25th DAY OF JANUARY 2007.

Signature and name of the surveyor.