

A.2

CONVEYANCE OF LAND FOR MUNICIPAL PURPOSES

RESOLUTION OF THE CITY COUNCIL

MOVED by Councillor _____

SECONDED by Councillor _____

THAT WHEREAS the registered owner will be conveying to the City of Vancouver for road purposes lands in the City of Vancouver, Province of British Columbia, more particularly known and described as follows:

All that portion of Lot 15, except the West 7 feet, now road, Block 9, West ½ of District Lot 738, Plan 1681, Group 1, New Westminster District, as shown heavy outlined on plan of survey completed November 3, 2006, attested to by Eric I. Kaardal, B.C.L.S. and marginally numbered LB878, a print of which is attached hereto.

AND WHEREAS it is deemed expedient and in the public interest to accept and allocate the said lands for road purposes.

BE IT RESOLVED that the above described lands to be conveyed are hereby accepted and allocated for road purposes and declared to form and to constitute a portion of a road.

(Establishing Road on the east side of Knight Street, between 49th Avenue and 51st Avenue, adjacent to 6604 Knight Street, for a widening strip for the installation of left turn bays on Knight Street at 49th Avenue, as per June 13, 2006 Council authority)

* * * * *


REFERENCE PLAN TO ACCOMPANY RESOLUTION OF THE COUNCIL OF THE CITY OF VANCOUVER ESTABLISHING FOR HIGHWAY PURPOSES A PORTION OF LOT 15, EXCEPT THE WEST 7 FEET, NOW ROAD, BLOCK 9, WEST 1/2 OF DISTRICT LOT 738, PLAN 1681, GROUP 1, NEW WESTMINSTER DISTRICT.

PLAN BCP

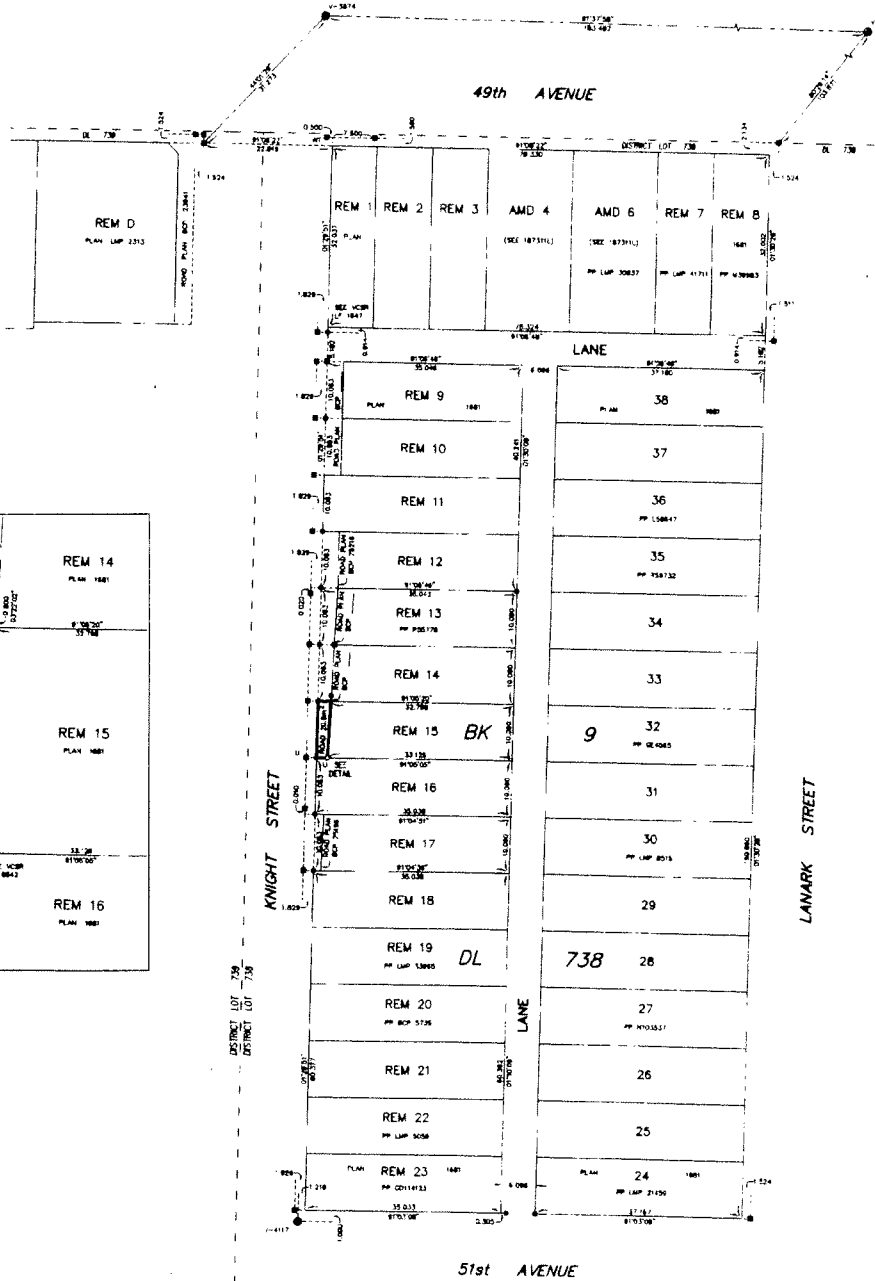
DEPOSITED IN THE LAND TITLE OFFICE AT NEW WESTMINSTER BRITISH COLUMBIA THE 24th DAY OF NOVEMBER 2008

REGISTRY

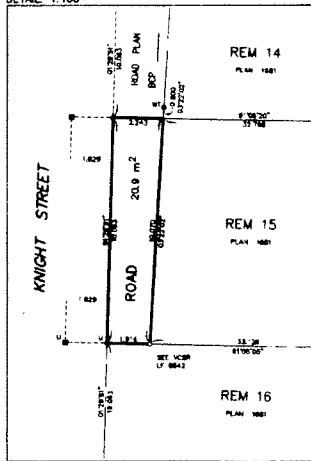
REFERENCE NO:



PURSUANT TO SECTION 99 (1) (f), LAND TITLE ACT B.C.G.S. 926.025



DETAIL: 1:100



LEGEND

INTEGRATED SURVEY AREA 31, CITY OF VANCOUVER, NAD 83 (CSRS)

THIS PLAN SHOWS HORIZONTAL GROUND-LEVEL DISTANCES EXCEPT WHERE OTHERWISE NOTED TO COMPUTE ONE DISTANCE MULTIPLY GROUND-LEVEL DISTANCES BY CORRECTION FACTOR 0.999997

LAND BOUNDARIES ARE DERIVED FROM OBSERVATIONS BETWEEN GEODETIC CONTROL MONUMENTS V-808 AND V-3874

- INDICATES CONTROL MONUMENT FOUND
- INDICATES SURVEY MONUMENT FOUND
- INDICATES EAO PILING FOUND
- INDICATES EAO PILING PLACED
- INDICATES STANDARD IRON POST FOUND
- INDICATES STANDARD IRON POST PLACED
- INDICATES VANCOUVER CITY SURVEY RECORDS
- INDICATES POSTING PLUM
- INDICATES UNPOSTED

THIS PLAN LIES WITHIN THE GREATER VANCOUVER REGIONAL DISTRICT

I, DUNCAN R. SMITH, A BRITISH COLUMBIA LAND SURVEYOR OF THE CITY OF NEW WESTMINSTER, A BRITISH COLUMBIA, CERTIFY THAT I WAS PRESENT AT AND PERSONALLY SUPERVISED THE SURVEY REPRESENTED BY THIS PLAN AND THAT THE SURVEY AND PLAN ARE CORRECT. THE FIELD SURVEY WAS COMPLETED ON THE 24th DAY OF NOVEMBER, 2008. THE PLAN WAS CHECKED AND CORRECTED, AND THE CHECKLIST FILED UNDER ECP 38783 ON THE 24th DAY OF NOVEMBER, 2008.

Duncan R. Smith
CITY OF VANCOUVER (800) 873-7146