

CONVEYANCE OF LAND FOR MUNICIPAL PURPOSES

RESOLUTION OF THE CITY COUNCIL

MOVED by Councillor _____

SECONDED by Councillor _____

THAT WHEREAS the registered owner will be conveying to the City of Vancouver for road purposes lands in the City of Vancouver, Province of British Columbia, more particularly known and described as follows:

All that portion of Lot 37, except the East 7 feet now road, Block 2, District Lot 739, Plan 1645, Group 1, New Westminster District, as shown heavy outlined on plan of survey completed June 5, 2006, attested to by Eric I. Kaardal, B.C.L.S. and marginally numbered LB861, a print of which is attached hereto.

AND WHEREAS it is deemed expedient and in the public interest to accept and allocate the said lands for road purposes.

BE IT RESOLVED that the above described lands to be conveyed are hereby accepted and allocated for road purposes and declared to form and to constitute a portion of a road.

(Establishing Road on the west side of Knight Street, between 49th Avenue and 51st Avenue, adjacent to 6553 Knight Street, for a widening strip for the installation of left turn bays on Knight Street at 49th Avenue, as per June 13, 2006 Council authority)

* * * * *

REFERENCE PLAN TO ACCOMPANY RESOLUTION OF THE COUNCIL OF THE CITY OF VANCOUVER ESTABLISHING FOR HIGHWAY PURPOSES A PORTION OF LOT 37, EXCEPT THE EAST 7 FEET, NOW ROAD, BLOCK 2, DISTRICT LOT 739, PLAN 1645, GROUP 1, NEW WESTMINSTER DISTRICT.

PLAN BCP

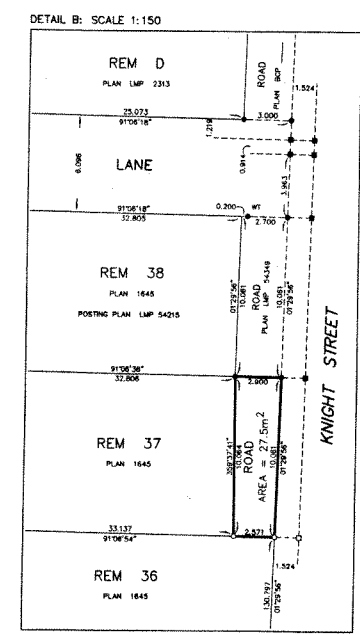
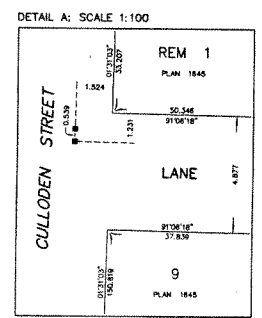
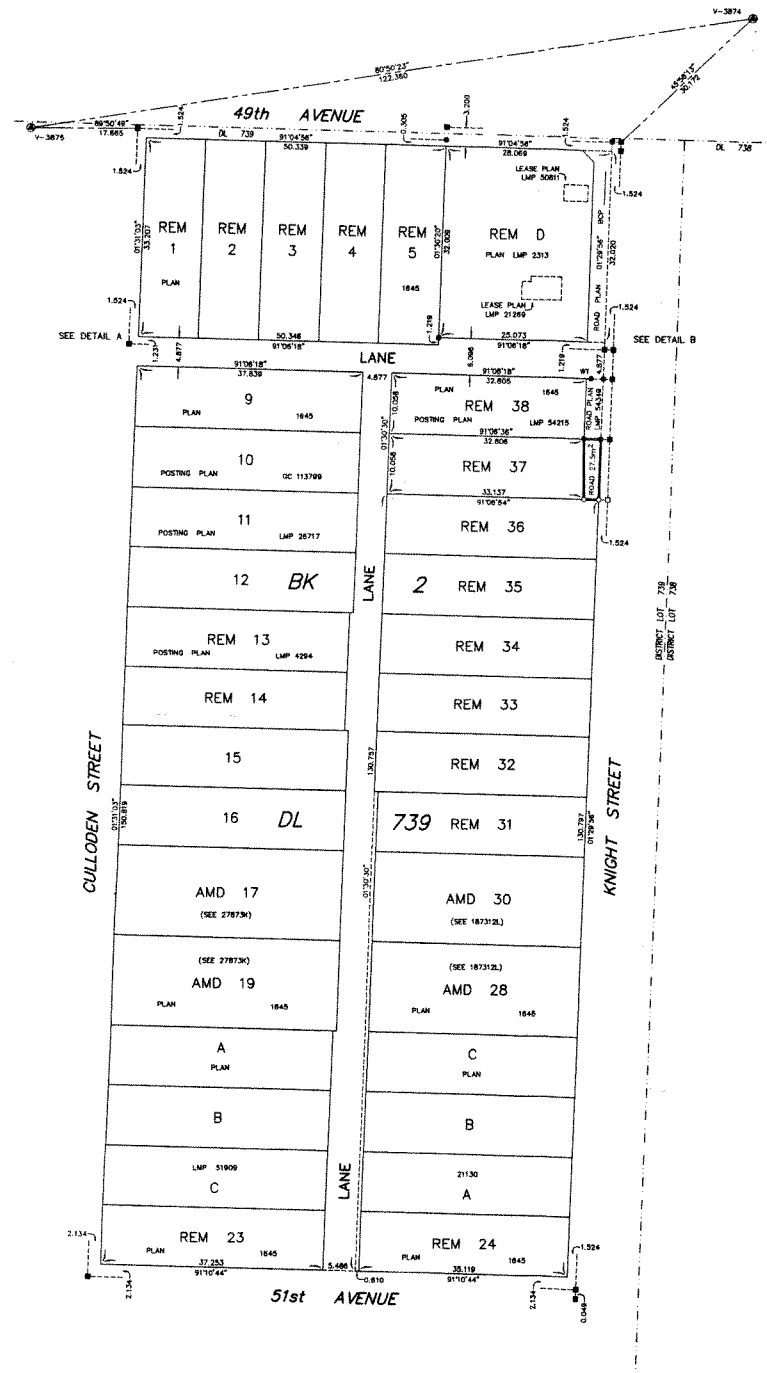
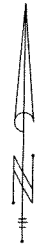
DEPOSITED IN THE LAND TITLE OFFICE AT NEW WESTMINSTER, BRITISH COLUMBIA, THIS DAY OF _____ 2008

REGISTRAR

REFERENCE NO.

SCALE 1:400 ALL DISTANCES ARE IN METRES

PURSUANT TO SECTION 99 (1) (D) LAND TITLE ACT B.C.G.S. 926.025



LEGEND INTEGRATED SURVEY AREA 31, CITY OF VANCOUVER, NAD 83 (CSRS) THIS PLAN SHOWS HORIZONTAL GROUND-LEVEL DISTANCES EXCEPT WHERE OTHERWISE NOTED...

- INDICATES CONTROL MONUMENT FOUND
INDICATES LEAD PLUG FOUND
INDICATES LEAD PLUG PLACED
INDICATES STANDARD IRON POST FOUND
INDICATES STANDARD IRON POST PLACED

THIS PLAN LIES WITHIN THE GREATER VANCOUVER REGIONAL DISTRICT

I, ERIC I. MAARDAL, A BRITISH COLUMBIA LAND SURVEYOR, OF THE CITY OF NEW WESTMINSTER IN BRITISH COLUMBIA, CERTIFY THAT I WAS PRESENT AT AND PERSONALLY SUPERVISED THE SURVEY REPRESENTED BY THIS PLAN AND THAT THE SURVEY AND PLAN ARE CORRECT...