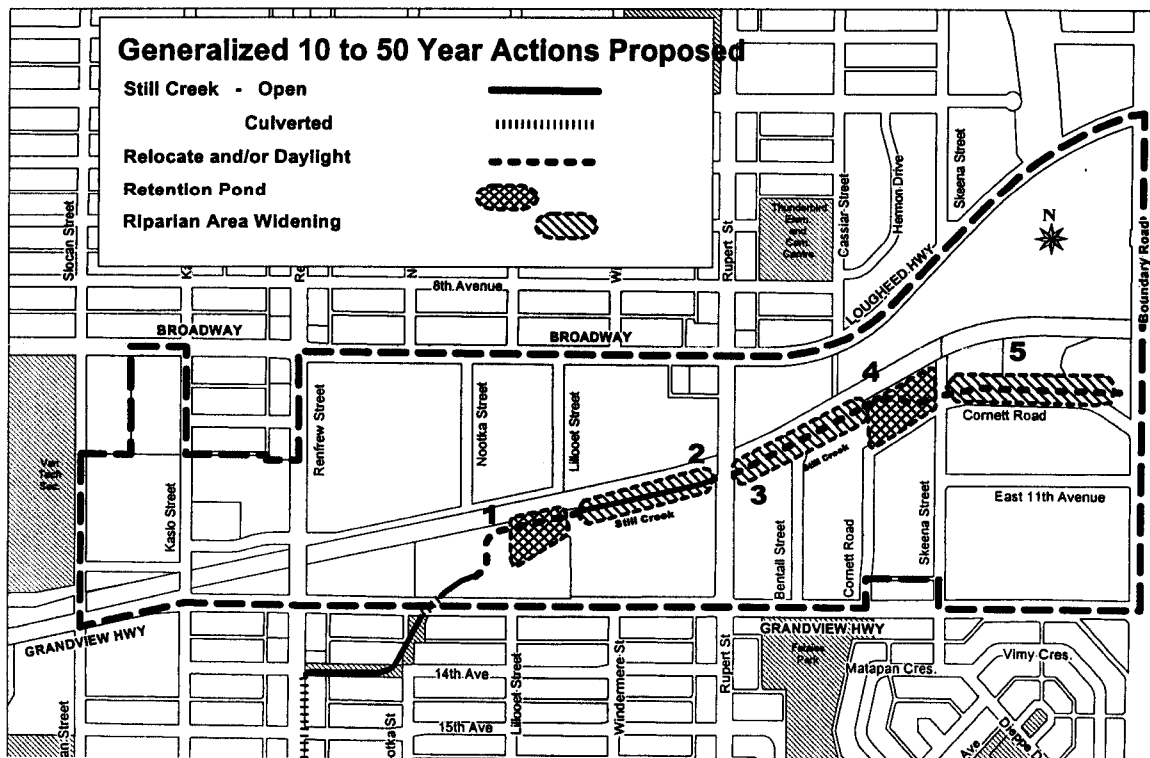
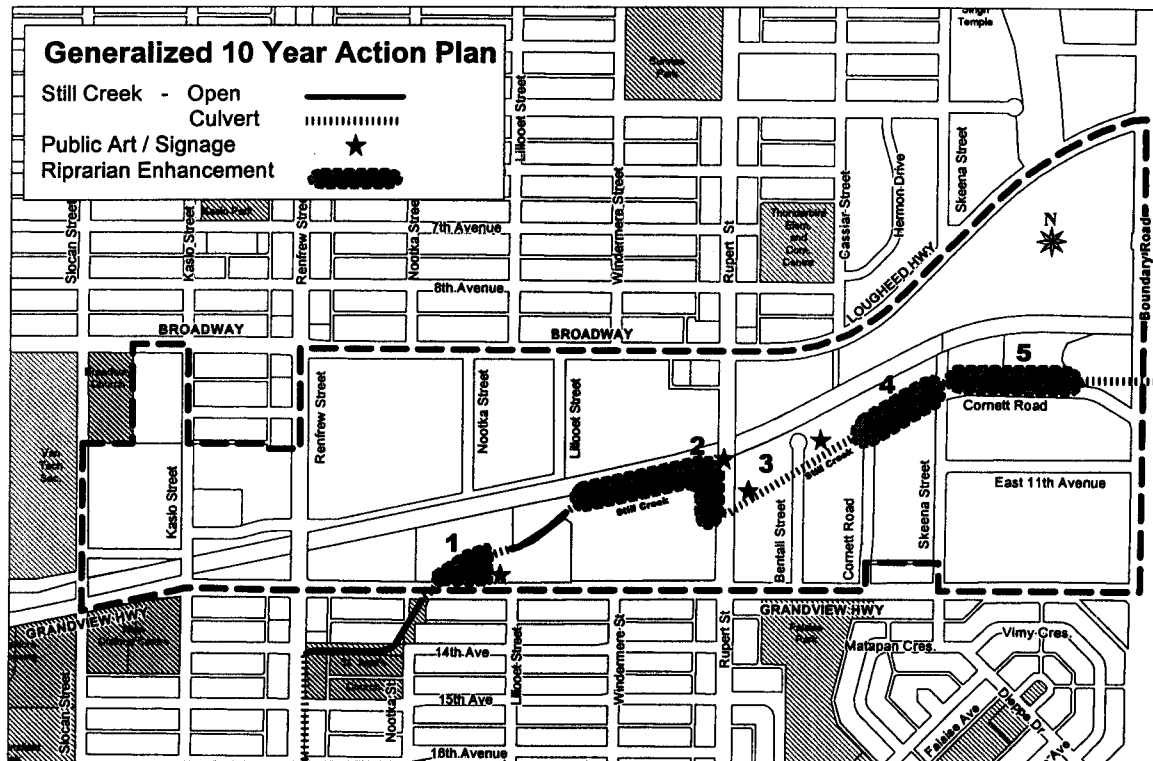


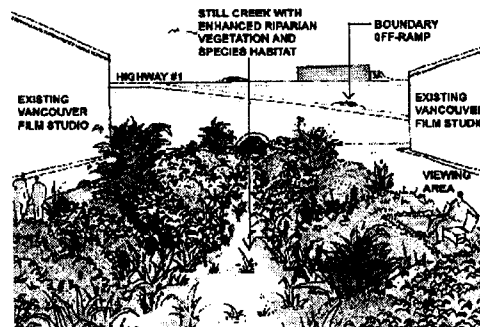

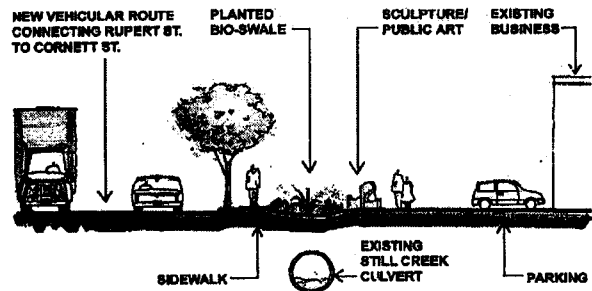
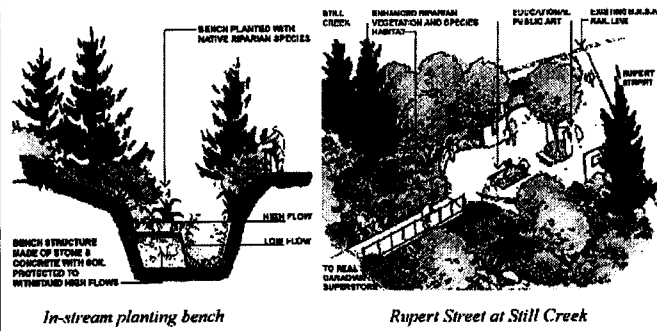
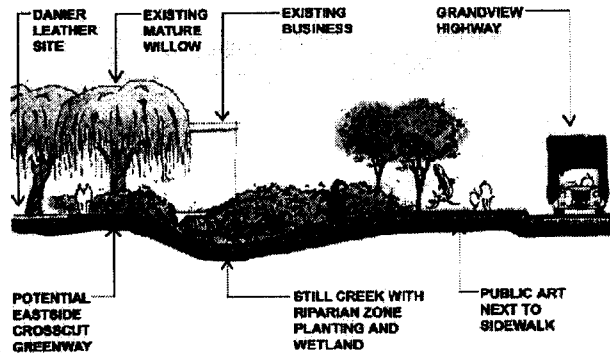
### Still Creek Improvement Action Plans

The Still Creek Rehabilitation and Enhancement Study recommends short and long term actions to achieve feasible goals. These actions are described in a 10 Year Action Plan and a 10 to 50 Year Action Plan and are summarized below in tabular form with cost estimates. The numbers on the maps correspond with actions listed in the tables.







10 Year Action Plan

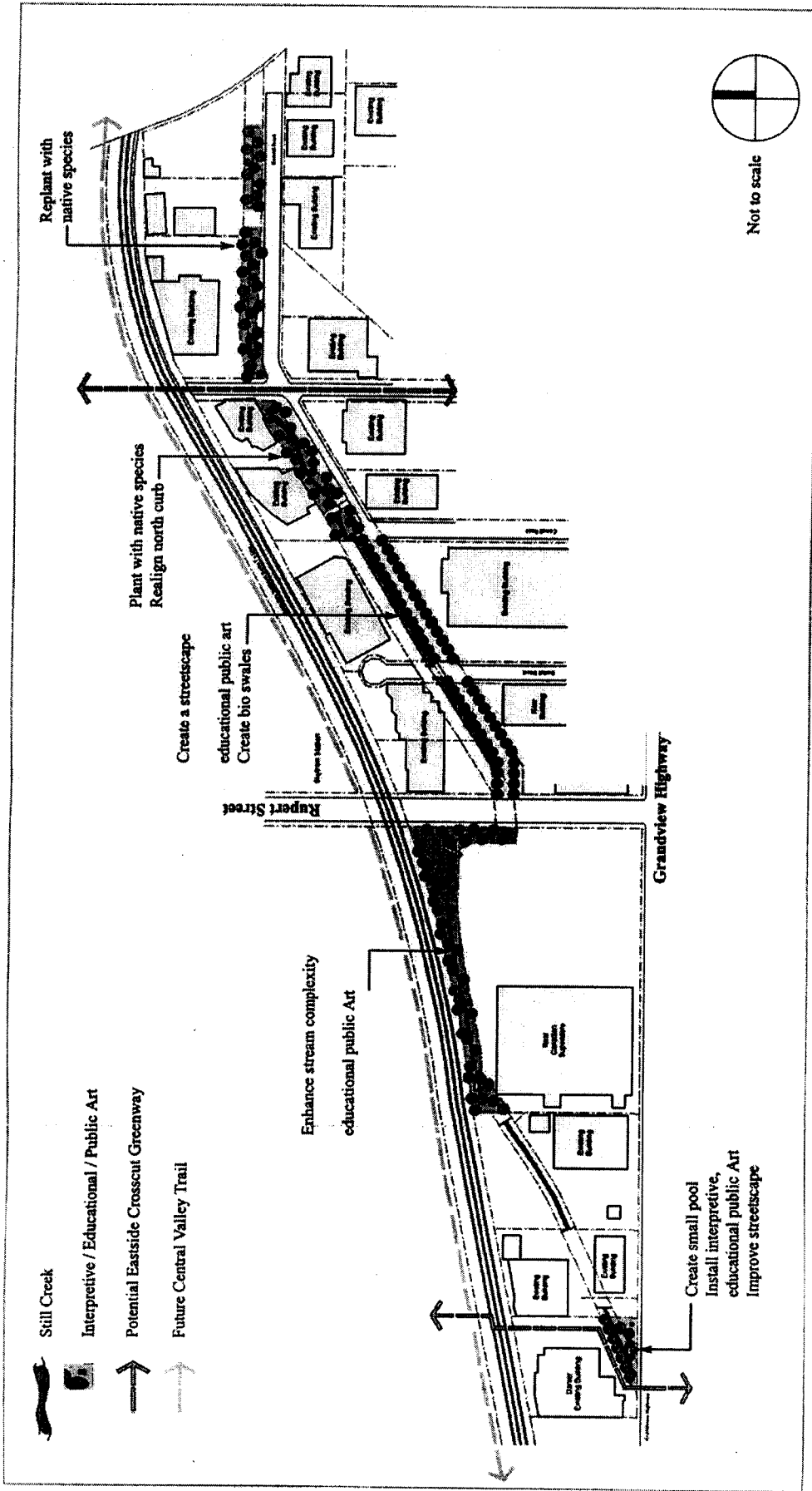
Area	Cost
<p><b>1. Still Creek West</b></p> <ul style="list-style-type: none"> <li>- Widen the creek</li> <li>- Enhance streamside area</li> <li>- Install public art</li> </ul> <p style="text-align: right;">TOTAL</p>	<p>\$330,000</p>
<p><b>2. Real Canadian Superstore</b></p> <ul style="list-style-type: none"> <li>- Enhance Streamside vegetation</li> <li>- Increase channel complexity</li> <li>- Install public art and educational kiosk</li> </ul> <p style="text-align: right;">TOTAL</p>	<p>\$300,000 \$100,000 \$45,000</p> <p>\$445,000</p>
<p><b>3. Rupert Street to Cornett Road</b></p> <ul style="list-style-type: none"> <li>- Mark creek alignment with paint or mosaic and other forms of public art</li> </ul> <p style="text-align: right;">TOTAL</p>	<p>\$75,000</p>
<p><b>4. Cornett to Skeena</b></p> <ul style="list-style-type: none"> <li>- Remove on-street parking on Cornett and expand streamside area to allow meanders and channel complexity</li> </ul> <p style="text-align: right;">TOTAL</p>	<p>\$350,000</p>
<p><b>5. Skeena to Boundary</b></p> <ul style="list-style-type: none"> <li>- Replant streamside area with native plants</li> </ul>	<p>To be funded by Vancouver Film Studios -- Cornett Road Lease Agreement</p>



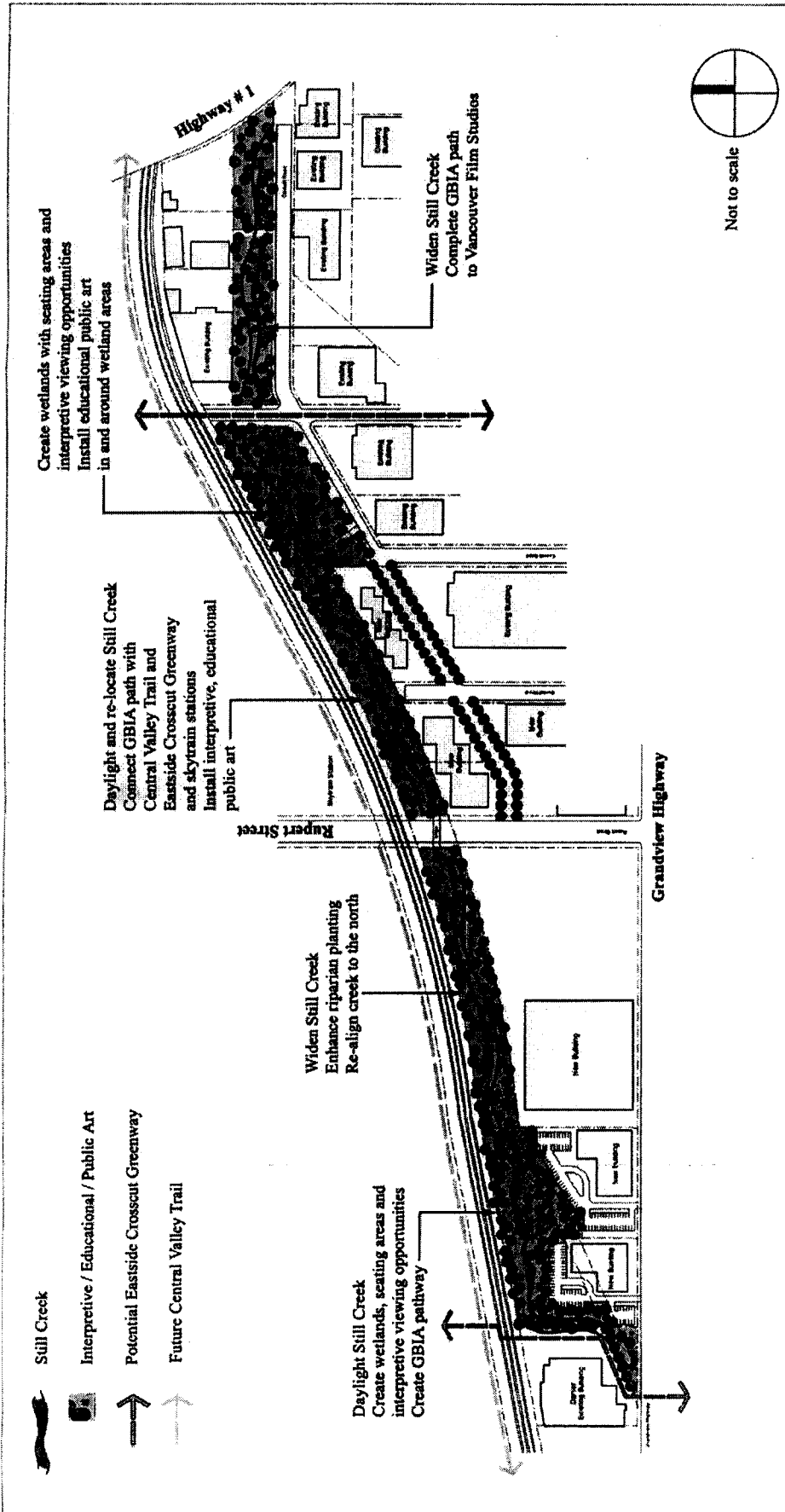
10 - 50 Year Action Plan

Area	Cost
<p><b>1. Still Creek West</b></p> <ul style="list-style-type: none"> <li>- Relocate and daylight the Creek on the south side of BNSF railroad tracks</li> <li>- Build retention pond / wetland in the northwest corner of Superstore site</li> </ul> <p style="text-align: right;">TOTAL</p>	\$1,100,000
<p><b>2. Real Canadian Superstore</b></p> <ul style="list-style-type: none"> <li>- Expand the streamside area</li> <li>- Increase channel complexity and provide pedestrian view points</li> </ul> <p style="text-align: right;">TOTAL</p>	\$1,000,000
<p><b>3. Rupert Street to Cornett Road</b></p> <ul style="list-style-type: none"> <li>- Relocate and daylight the Creek on the south side of BNSF railroad tracks</li> </ul> <p style="text-align: right;">TOTAL</p>	\$1,700,000
<p><b>4. Cornett to Skeena</b></p> <ul style="list-style-type: none"> <li>- Construct a passive recreation area, retention pond / wetland on 3445 Cornett Road and 2525 Skeena Street</li> </ul> <p style="text-align: right;">TOTAL</p>	\$2,600,000
<p><b>5. Skeena to Boundary</b></p> <ul style="list-style-type: none"> <li>- Expand streamside area</li> <li>- Increase channel complexity and provide pedestrian view points</li> </ul> <p style="text-align: right;">TOTAL</p>	\$2,600,000





### Still Creek 10 Year Action Plan



### Still Creek 10 - 50 Year Action Plan