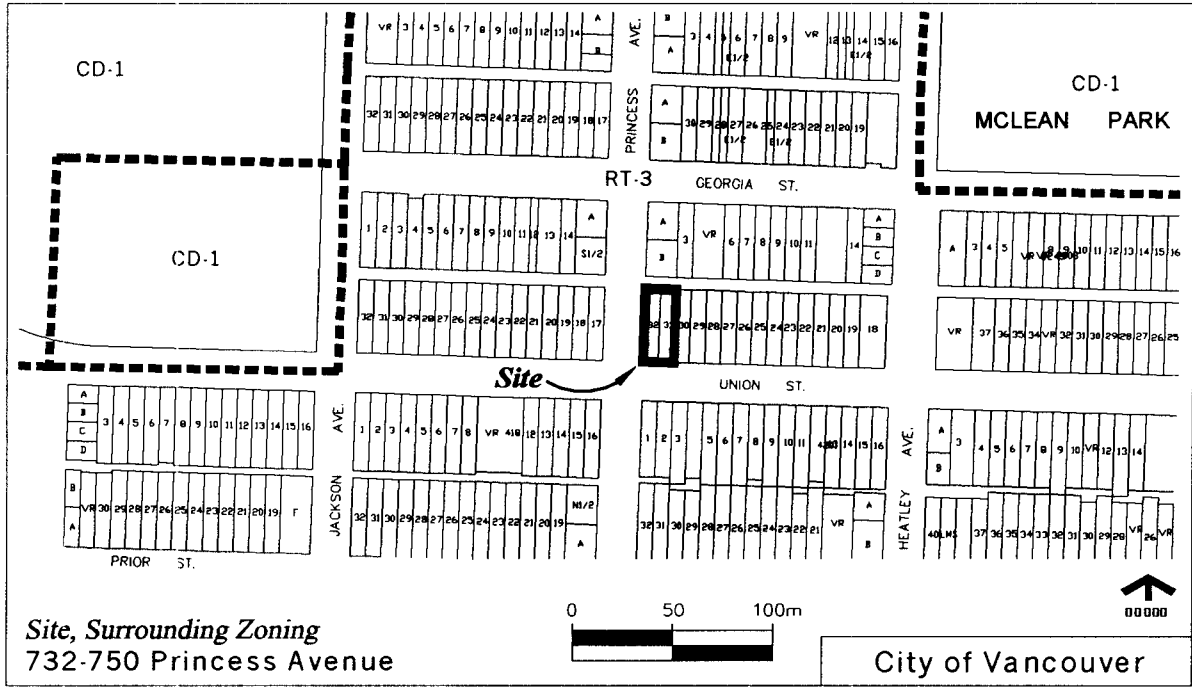
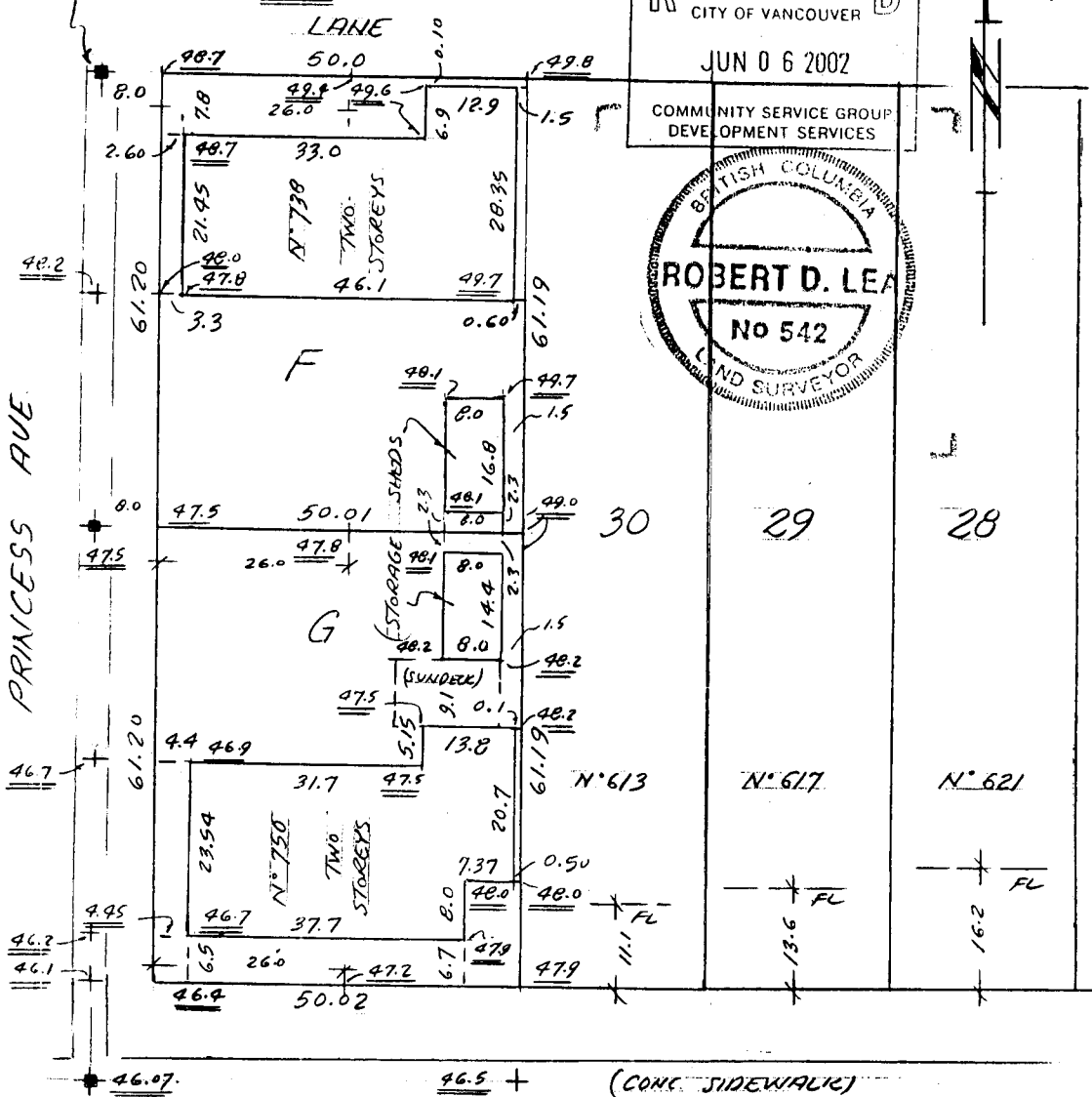
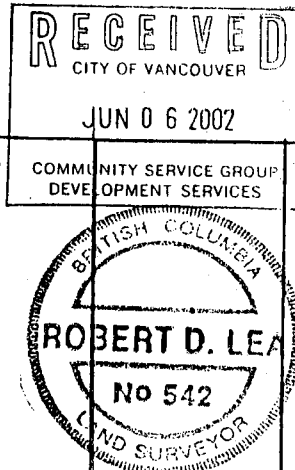


# APPENDIX "A": SITE MAP



PLAN SHOWING THE CONCRETE FOUNDATION LOCATION FILE: 3545  
 ON LOTS F & G, BLK 91 DL 196, PLAN LMP  
 (FORMERLY LOTS 31 & 32, BLK 91, DL 196, PLAN 196  
 ELEVATIONS DERIVED FROM OCM N° 694 (NW PRINCESS & GEORGIA)  
 ELEV. = 52.62H. (CITY OF VANCO. DATUM)

"BENCH MARK"  
 LEAD PLUG ELEV. = 48.37



UNION ST.

FL DENOTES FRONT LINE OF BLDGS.

SCALE: 1 INCH = 20 FEET

**LEA & ASSOCIATES**  
 LAND SURVEYING LTD.

CERTIFIED CORRECT THIS 14<sup>th</sup> DAY OF MAY /02

3186 W. 12<sup>th</sup> AVE. VANCO. B.C. - 683 4344

*Robert D. Lea*

B.C.L.S.

THIS DOCUMENT IS NOT VALID UNLESS ORIGINALLY SIGNED AND SEALED IN RED COLOR.

THIS DOCUMENT WAS PREPARED FOR THE EXCLUSIVE USE OF OUR CLIENT.

THE SURVEYOR ACCEPTS NO RESPONSIBILITY OR LIABILITY FOR ANY DAMAGES THAT MAY BE SUFFERED BY A THIRD PARTY AS A RESULT OF ANY DECISIONS MADE OR ACTIONS TAKEN BASED ON THIS DOCUMENT.

THIS DOCUMENT SHOWS THE RELATIVE LOCATION OF THE SURVEYED STRUCTURES AND FEATURES WITH RESPECT TO THE REGISTERED BOUNDARIES OF THAT LAND. THIS DOCUMENT IS NOT A BOUNDARY SURVEY AND MAY NOT BE USED TO DEFINE PROPERTY CORNERS OR PROPERTY LINES.