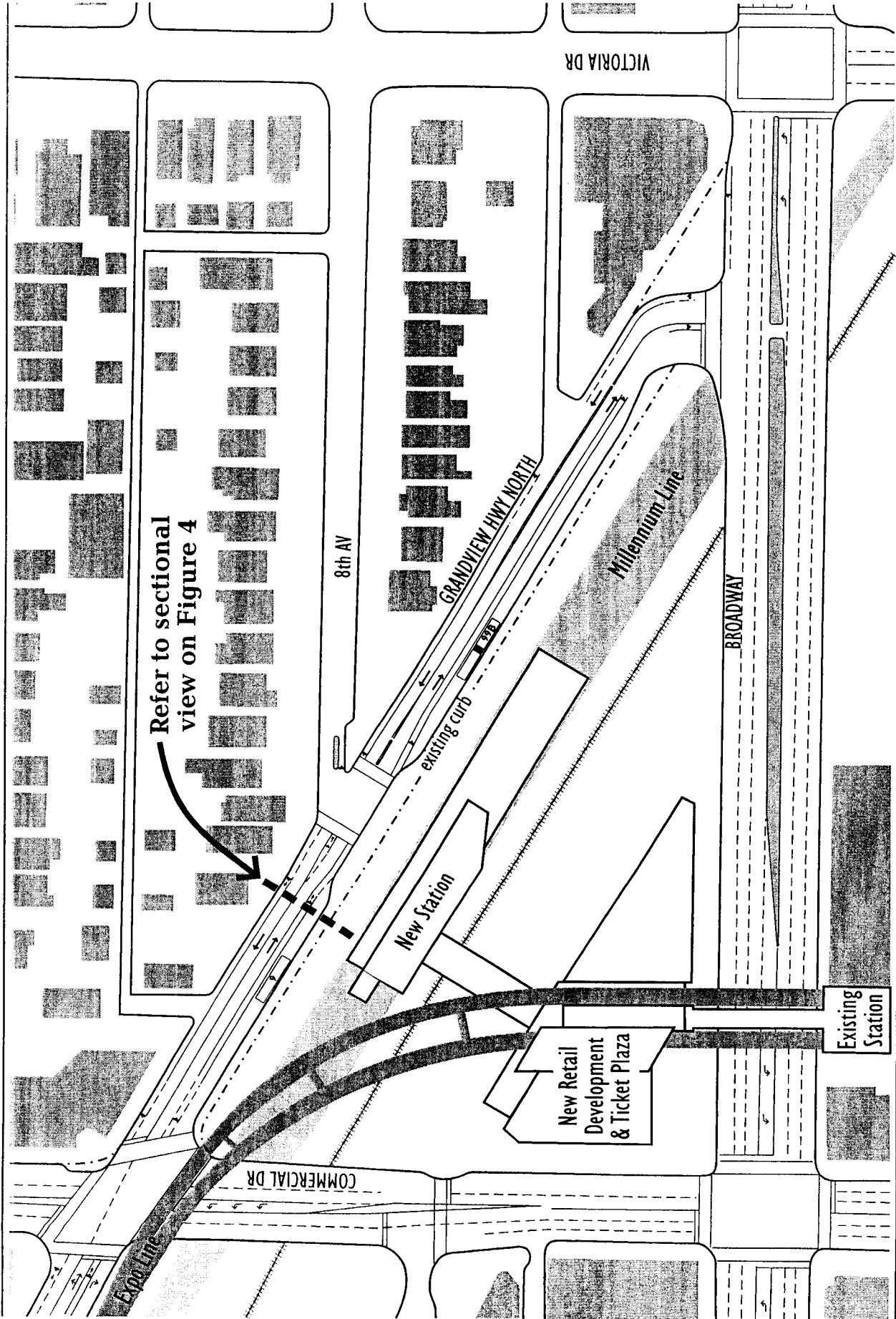


Figure 1



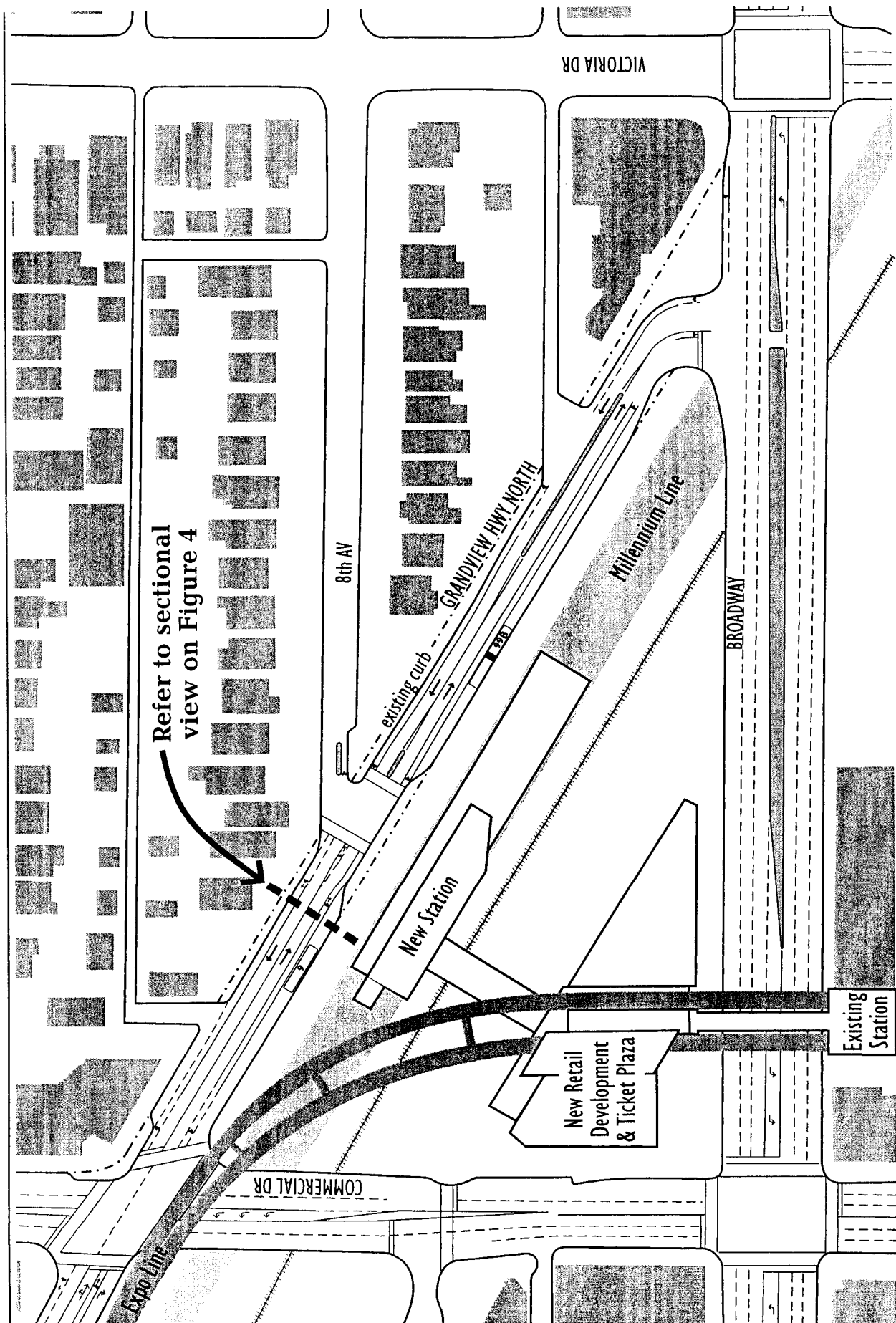
Grandview Hwy. North - Recommended Traffic Calming Plan



City of Vancouver

Engineering Services

Figure 2



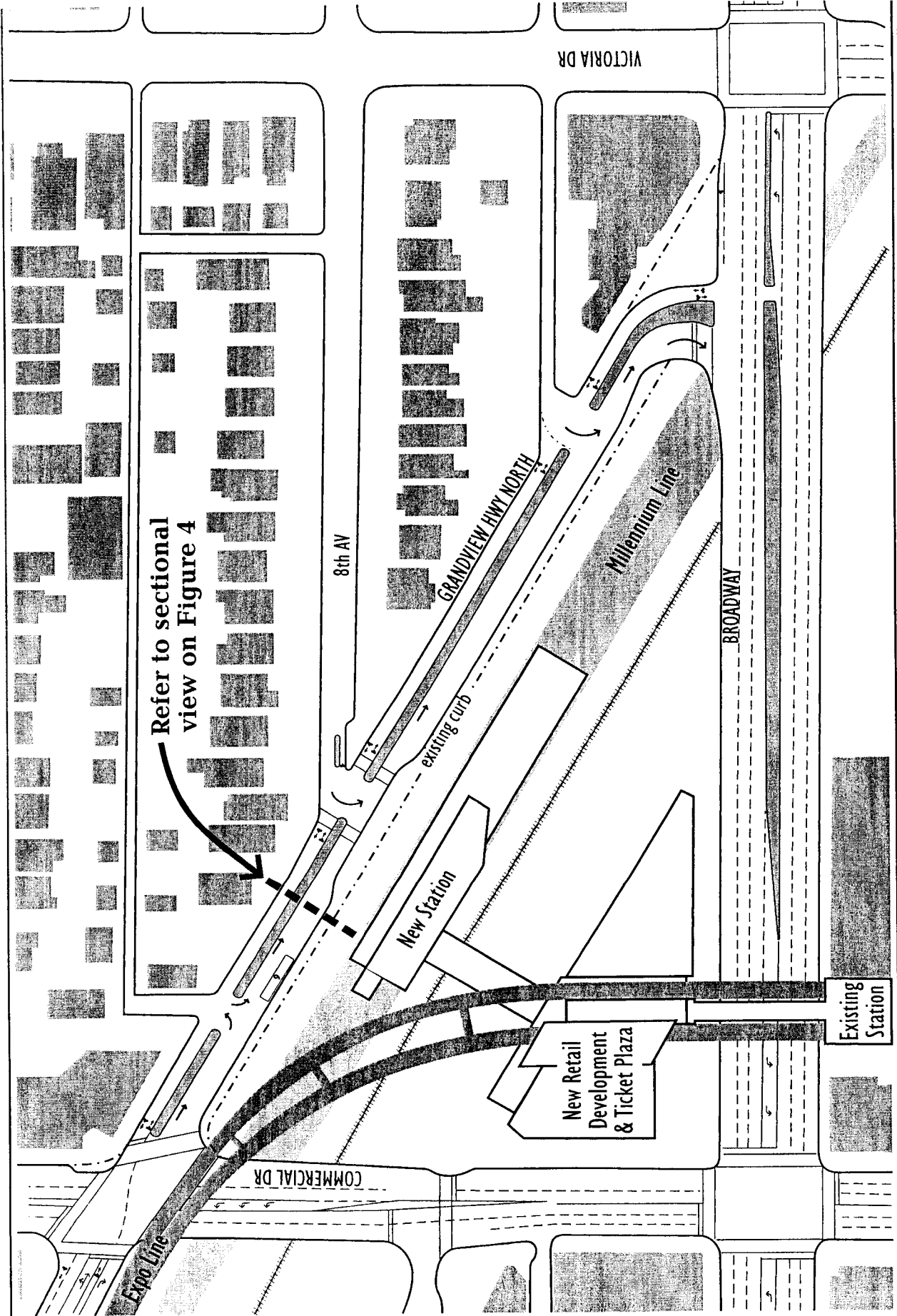
Refer to sectional view on Figure 4

Original Proposed Traffic Calming Plan - 2001 for consideration

Engineering Services

City of Vancouver

Figure 3

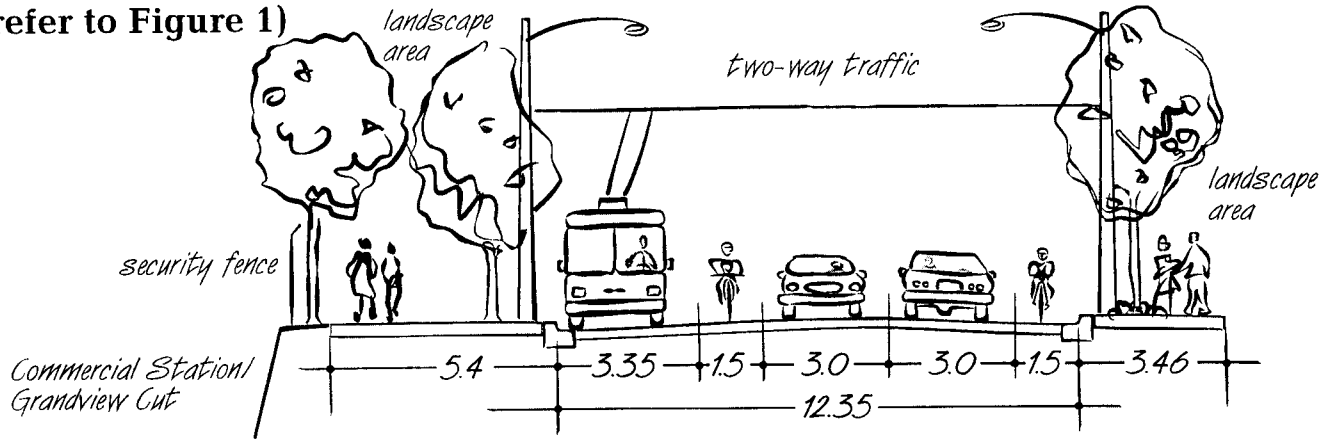


Grandview Hwy. North - Full One-way for future consideration

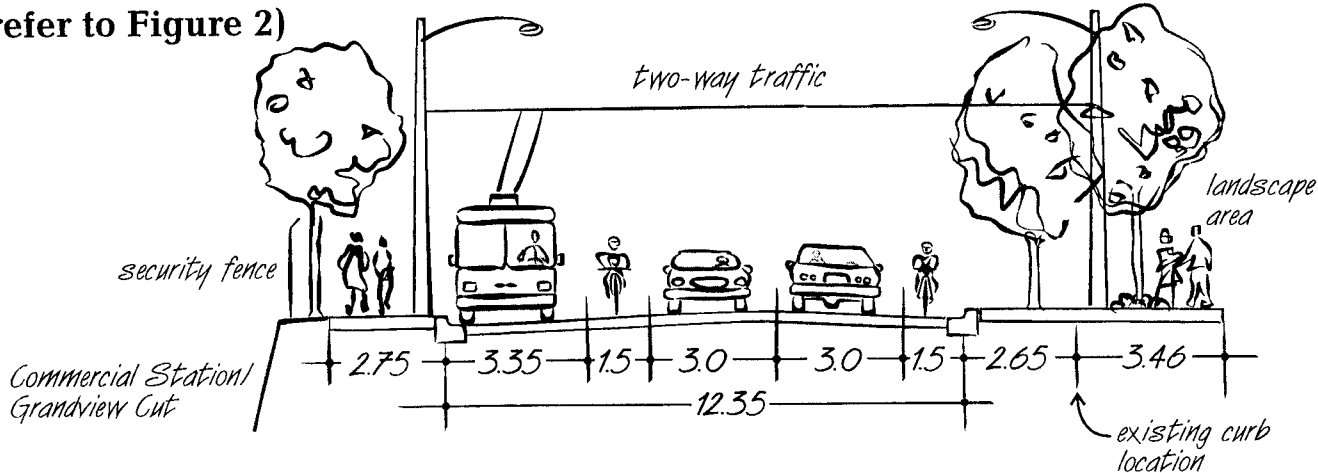
Engineering Services

City of Vancouver

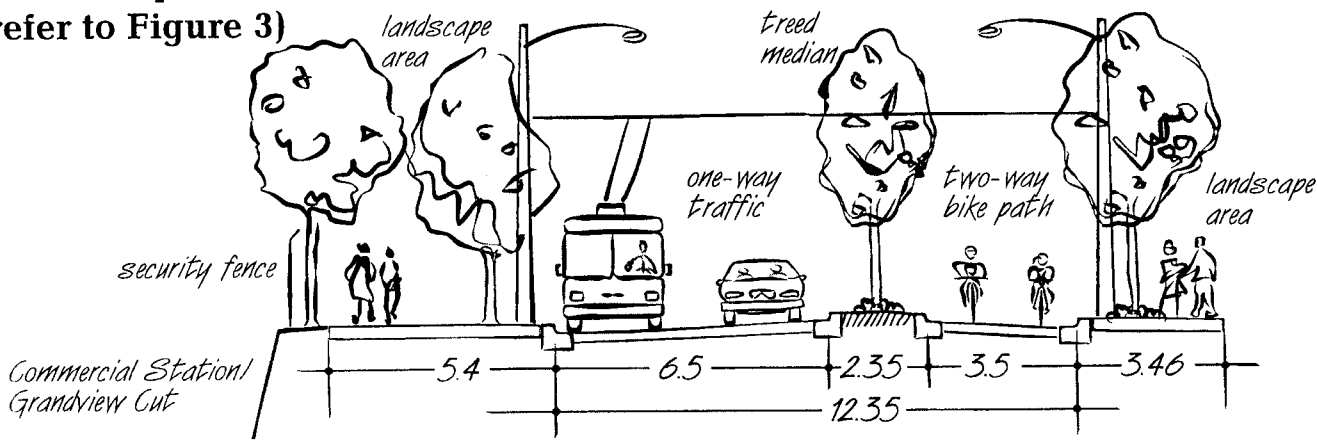
section - looking West on Grandview Hwy North
Recommended Traffic Calming Plan
 (refer to Figure 1)



Original Proposed Traffic Calming Plan for consideration
 (refer to Figure 2)



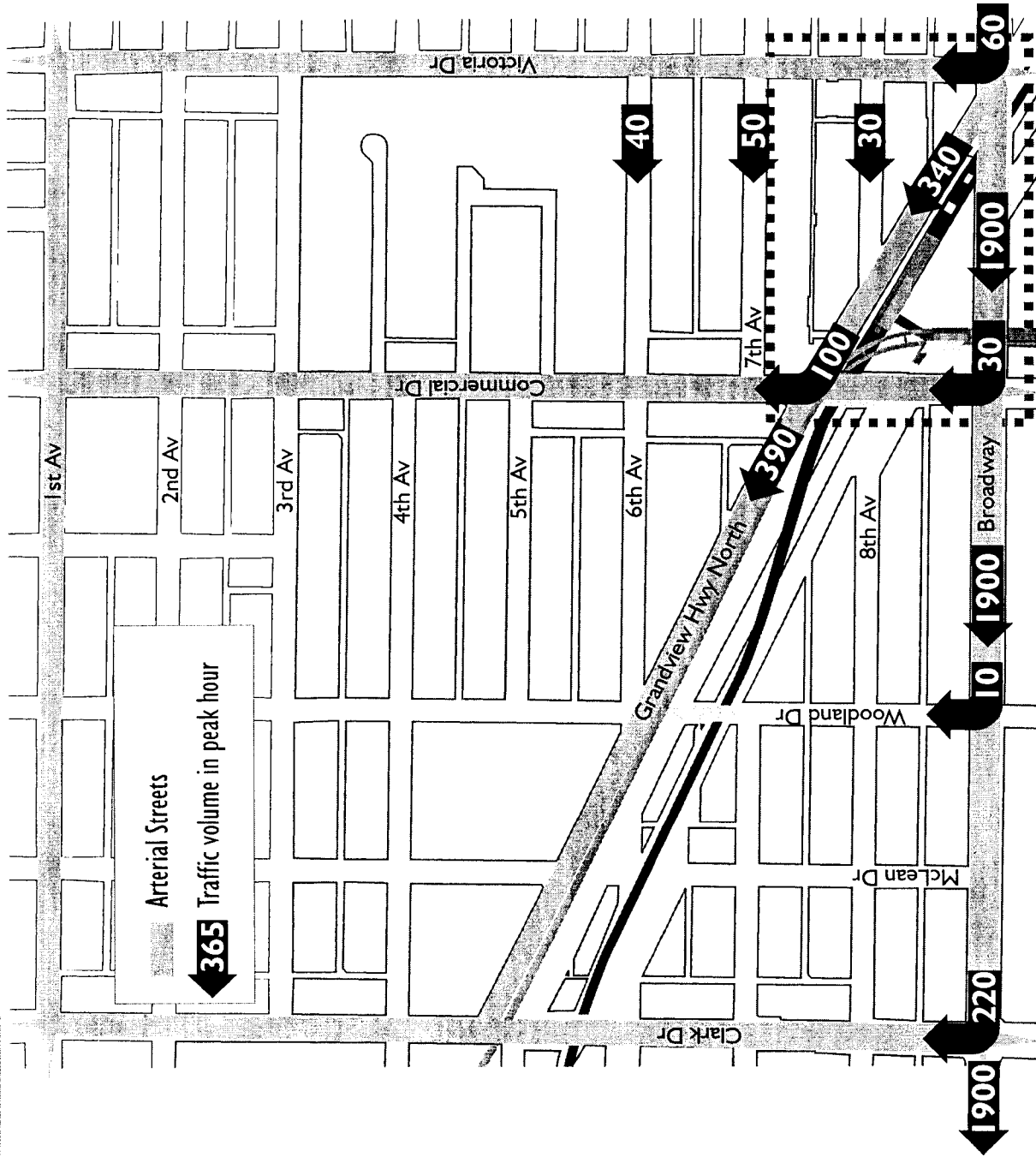
One-way Traffic Option future consideration
 (refer to Figure 3)



Cross Sections for all Plans (Figures 1-3)



Figure 5



Existing Peak Hour Traffic Volumes (AM 1997-2000)

City of Vancouver

Engineering Services