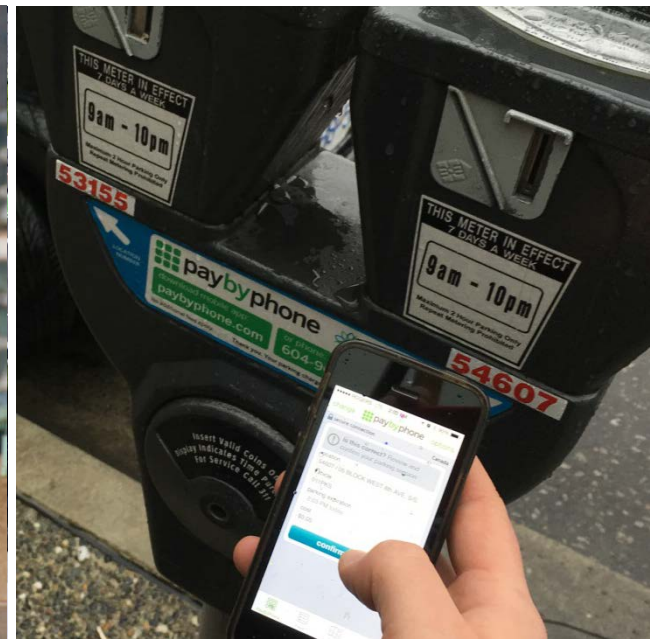




Update from the Director of Transportation

Vancouver City Council | December 2016



Director of Transportation – End of 2016 Update

- Phase One Investment for the 10 Year Mayor's Council Vision
- Millennium Line Broadway Subway Extension
- Major Transportation Projects in Construction
- Major Transportation Corridors in Consultation
- NEFC Street Network
- Arbutus Greenway



Phase One of the 10 Year Mayor's Council Vision

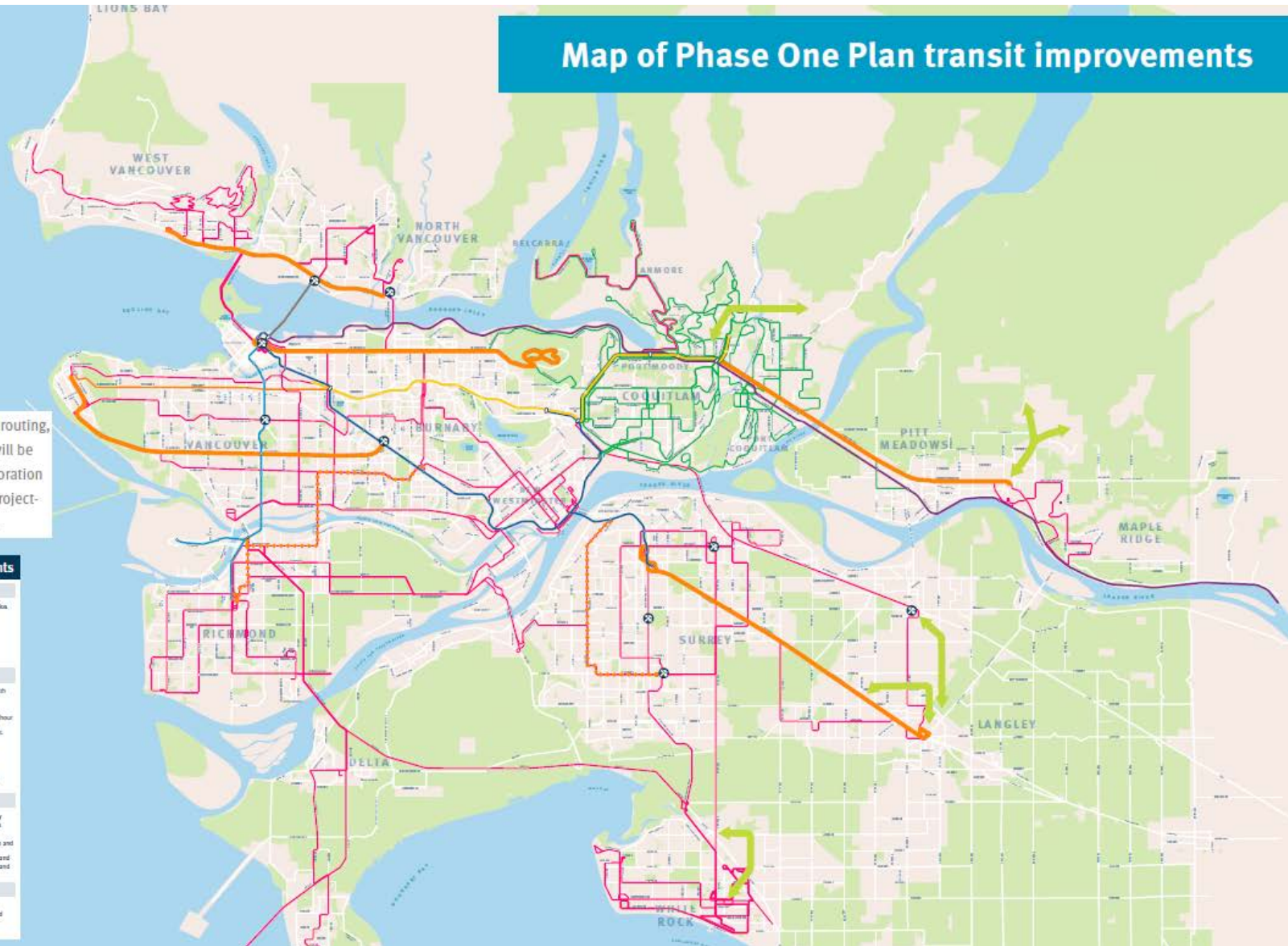
Map of Phase One Plan transit improvements



Service design, including routing, for new transit services, will be confirmed through collaboration with municipalities and project-level public consultation.


Transit Service Improvements

Skytrain	
	High frequency rail service, daily morning to late evening.
	Express Extension
Buses	
	Express bus service, with limited stops.
	Regular Bus Service Service at least once an hour during the daytime (7am-6pm), all year.
	B-Line Scale Designates integration opportunities.
	New Bus Service Areas
Other Transit Services	
	Express commuter ferry service, daily morning to late evening.
	Weekly commuter train and bus service connecting westbound to morning and eastbound to afternoon events.
Infrastructure Improvements	
	Stations to improve customer experience and accessibility.



Millennium Line Broadway Extension

- Business Case prepared and submitted to senior government
- PTIF Phase 1 funding includes preliminary construction for advancing the MLBE
- Public outreach for MLBE coming throughout 2017
 - Transportation 2040 Stakeholders information session this week with both City & TransLink staff
- PTIF Phase 2 funding
 - Expected to be confirmed in 2017




Current Transportation Projects: Under Construction

- Burrard Corridor upgrades
 - Burrard Bridge and Pacific Street intersection upgrades
 - Burrard Street (Cornwall to 17th)
 - Burrard Street (Davie to Beach)
- Point Grey Road Seaside Greenway completion (Phase 2)
- South False Creek Seawall improvements (Burrard Bridge to Cambie Bridge)



Current Transportation Projects: Public Engagement

- 10th Avenue Corridor project – *Phase 3 public engagement underway*
 - Oak Street to Cambie Street
 - (Health Precinct)
 - Quebec Street to Guelph Street
 - Commercial Drive to Victoria Drive
- Commercial Drive Complete Street (Venables Street to E 14th Avenue)
 - *Phase 2 public engagement in early 2017*



Managing Congestion : Finalizing a Strategy

Transportation 2040 Objectives:

- Optimize network operations to manage congestion impacts
- Consider impacts to transit, commercial vehicles, and general traffic flow
- Staff will finalize in 2017 a congestion management strategy taking into account:
 - Improving safety
 - Project coordination
 - Smart signal systems
 - Planning for efficient people movement



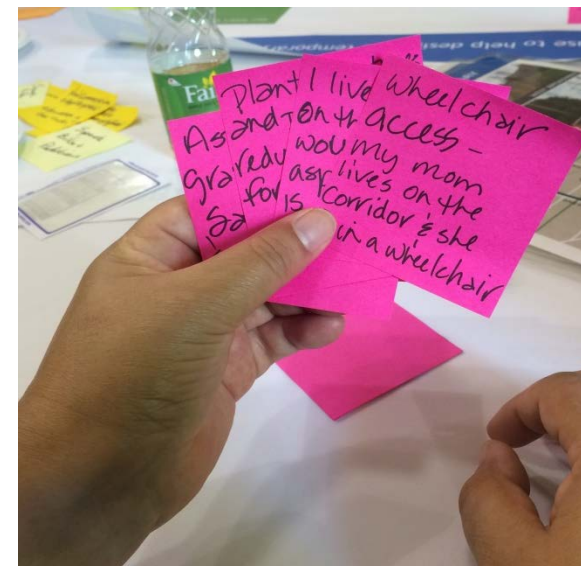
Temporary Path from Fir St to Milton St



- Consultation included five workshops and input from hundreds of people
- Design based on feedback; varies by width of corridor
- Construction of path complete by end of Jan.
- Installation of benches and pollinator seeding in the spring

Phase 1 Engagement: Vision & Values

- Phase 1 Engagement Jan. - Mar. 2017 to:
 - Develop vision, values and guiding principles for greenway
 - Develop terms of reference for broader engagement process
- Conversation framed by legal designation as a transportation corridor with place-making features
- Range of opportunities for participation:
 - Stakeholder workshops
 - Public “Arbutus conversations”
 - Online presentation and questionnaire
 - Committee meetings
 - Community meetings, by request



Northeast False Creek

Street Network Design in Progress



Northeast False Creek

Street Design



1. **Preliminary (30%) streetscape design to be completed in December 2016**
2. Final (100%) streetscape design to be completed in October 2017



Questions

